

**PETITION FOR CONSENT TO CREATION
OF DRIPPING SPRINGS MUNICIPAL UTILITY DISTRICT NO. 1**

TO THE HONORABLE MAYOR AND CITY COUNCIL OF THE CITY OF DRIPPING SPRINGS,
TEXAS:

The undersigned (collectively, the "Petitioners"), holding title to the land described below (the "Land") and acting pursuant to the provisions of Chapters 49 and 54 of the Texas Water Code and Section 42.042 of the Texas Local Government Code, respectfully petition the City Council of the City of Dripping Springs, Texas (the "City") for its written consent to the creation of a municipal utility district over the Land and, in support of this Petition, would show the following:

I.

The name of the proposed district is DRIPPING SPRINGS MUNICIPAL UTILITY DISTRICT NO. 1 (the "District").

II.

The District will be created and organized under the terms and provisions of Article XVI, Section 59 and Article III, Section 52 of the Texas Constitution and Chapters 49 and 54, Texas Water Code, together with all amendments and additions thereto. It is proposed that the District be granted road powers under the authority of Article III, Section 52 of the Texas Constitution.

III.

The Land proposed to be contained within the District is a total of 112.2903 acres of land, more or less, situated in Hays County, Texas, more particularly described on Exhibit A attached hereto and incorporated herein by reference. All of the Land is currently located within the extraterritorial jurisdiction of the City; however, Petitioners intend to voluntarily request that the Land be annexed into the corporate boundaries of the City prior to creation of the District. The Land may be properly be included within the District.

IV.

Petitioners hold title to the Land proposed to the included within the District and are the owners of a majority in value of such Land, as indicated by the tax rolls of Hays County, Texas. The only lienholder on the Land, PlainsCapital Bank, has consented to the creation of the District as evidenced by the Certificate of Lienholder's Consent attached as Exhibit B.

V.

The general nature of the work proposed to be done by the District, as contemplated at the present time, is the design, construction, acquisition, improvement, extension, financing, and issuance of bonds: (i) for maintenance, operation, and conveyance of an adequate and efficient water works and sanitary sewer system for domestic and commercial purposes; (ii) for maintenance, operation, and conveyance of works, improvements, facilities, plants, equipment, and appliances helpful or necessary to provide more adequate drainage for the District, and to control, abate, and amend local storm waters or other harmful excesses of waters; (iii) for conveyance of roads and improvements in aid of roads; and (iv) for maintenance, operation, and

conveyance of such other additional facilities, systems, plants, and enterprises as may be consistent with any or all of the purposes for which the District is created.

VI.

There is a necessity for the above-described work because there is not now available within the area an adequate waterworks system, sanitary sewer system, drainage and storm sewer system, or roadway system to serve the Land, which will be developed for a mix of single-family residential, multi-family residential, and commercial uses. The health and welfare of the present and future inhabitants of the area and of the adjacent areas require the purchase, design, construction, acquisition, ownership, operation, repair, improvement, and extension of an adequate waterworks system, sanitary sewer system, drainage and storm sewer system, and roadway system. A public necessity therefore exists for the creation of the District, in order to provide for the purchase, design, construction, acquisition, ownership, operation, repair, improvement, and extension of a waterworks system, sanitary sewer system, drainage and storm sewer system, and roadway system to promote the purity and sanitary condition of the State's waters and the public health and welfare of the community.

VII.

A preliminary investigation has been made to determine the cost of the proposed District's projects, and it is now estimated by the Petitioners, from such information as is available at this time, that such cost will be approximately \$23,643,904.00.

VIII.

Petitioners, by submission of this Petition, request the City's consent to the creation of the District, as described in this Petition.

Petitioners request that this Petition be heard and that the City Council duly pass and approve an ordinance or resolution granting its consent to the creation of the District and authorizing the inclusion of the Land within the District.

EXECUTED on the date or dates indicated below, to be effective the 16th day of September, 2021.

PETITIONERS:

As to the 79.0723 acres described in Exhibit A-1 and the 1.18 acres described in Exhibit A-2

By: 
Robert Mokhtarian, Individually

By: 
Robert Mokhtarian, Trustee
Edward Mokhtarian Trust

By: 
Robert Mokhtarian, Trustee
Edmund Mokhtarian Trust

THE STATE OF TEXAS §
COUNTY OF _____ §

This instrument was acknowledged before me on the ____ day of _____, 2021, by Robert Mokhtarian, individually.

(SEAL) _____
Notary Public Signature

THE STATE OF TEXAS §
COUNTY OF _____ §

This instrument was acknowledged before me on the ____ day of _____, 2021, by Robert Mokhtarian, Trustee of the Edward Mokhtarian Trust on behalf of said Trust.

(SEAL) _____
Notary Public Signature

THE STATE OF TEXAS §
COUNTY OF _____ §

This instrument was acknowledged before me on the ____ day of _____, 2021, by Robert Mokhtarian, Trustee of the Edmund Mokhtarian Trust on behalf of said Trust.

(SEAL) _____
Notary Public Signature

See attached certificate

CALIFORNIA ALL-PURPOSE ACKNOWLEDGMENT

CIVIL CODE § 1189

A notary public or other officer completing this certificate verifies only the identity of the individual who signed the document to which this certificate is attached, and not the truthfulness, accuracy, or validity of that document.

State of California)
County of Los Angeles)

On September 15, 2021 before me, Narciso Meza, Notary Public

Here Insert Name and Title of the Officer

personally appeared Robert Mohntarian

Name(s) of Signer(s)

who proved to me on the basis of satisfactory evidence to be the person(s) whose name(s) is/are subscribed to the within instrument and acknowledged to me that he/she/they executed the same in his/her/their authorized capacity(ies), and that by his/her/their signature(s) on the instrument the person(s), or the entity upon behalf of which the person(s) acted, executed the instrument.

I certify under PENALTY OF PERJURY under the laws of the State of California that the foregoing paragraph is true and correct.

WITNESS my hand and official seal.

Signature Narciso Meza
Signature of Notary Public



Place Notary Seal Above

OPTIONAL

Though this section is optional, completing this information can deter alteration of the document or fraudulent reattachment of this form to an unintended document.

DISTR No. 1

Description of Attached Document: Petition For Consent To Creation of Dipping Springs Municipal Utility

Title or Type of Document: _____ Document Date: Sept. 15 2021

Number of Pages: 6 Signer(s) Other Than Named Above: _____

Capacity(ies) Claimed by Signer(s)

- Signer's Name: Robert Mohntarian
- Corporate Officer — Title(s): _____
 - Partner — Limited General
 - Individual Attorney in Fact
 - Trustee Guardian or Conservator
 - Other: _____
- Signer Is Representing: _____

- Signer's Name: _____
- Corporate Officer — Title(s): _____
 - Partner — Limited General
 - Individual Attorney in Fact
 - Trustee Guardian or Conservator
 - Other: _____
- Signer Is Representing: _____

PETITIONERS (continued):

As to the 17.038 acres described in Exhibit A-3


740 Sports Park, LLC, a Texas limited liability company

By:  _____
David Denbow, President

THE STATE OF TEXAS §
 §
COUNTY OF Hays §

This instrument was acknowledged before me on the 10 day of September, 2021, by David Denbow, President of 740 Sports Park, LLC, a Texas limited liability company, on behalf of said limited liability company.

(SEAL)


 _____
Notary Public Signature



PETITIONERS (continued):

As to the 10.00 acres described in Exhibit A-4 and the 5.000 acres described in Exhibit A-5

By: 
Clinton D. Cunningham

By: 
Dawn Cunningham

THE STATE OF TEXAS §
 §
COUNTY OF Hays §

This instrument was acknowledged before me on the 17th day of September 2021, by Clinton D. Cunningham.



Alicia Hamilton
Notary Public Signature

THE STATE OF TEXAS §
 §
COUNTY OF Hays §

This instrument was acknowledged before me on the 17th day of September 2021, by Dawn Cunningham.

(SEAL) Alicia Hamilton
Notary Public Signature



EXHIBIT A

The approximately 112.2903 acres of land consisting of the 79.0723 acres of land more particularly described on the attached **Exhibit A-1**; the 1.18 acres of land more particularly described on the attached **Exhibit A-2**; the 17.038 acres of land more particularly described on the attached **Exhibit A-3**; the 10.00 acres of land more particularly described on the attached **Exhibit A-4**; and the 5.000 acres of land more particularly described on the attached **Exhibit A-5**.

EXHIBIT A-1

FIELD NOTES DESCRIBING A 79.0723 ACRE TRACT OF LAND OUT OF THE P.A. SMITH LEAGUE SURVEY, THE C.N. MALOTY SURVEY AND THE BENJAMIN F. HIMS SURVEY NO. 8 IN HAYS COUNTY, TEXAS, SAID 79.0723 ACRE TRACT OF LAND BEING OUT OF AND A PORTION OF THAT CERTAIN 85.2757 ACRE TRACT OF LAND CONVERTED TO MAIN PASS PARTNERS, LTD. BY DEED RECORDED IN VOLUME 785, PAGE 605 OF THE HAYS COUNTY, TEXAS DEED RECORDS, SAID 79.0723 ACRE TRACT OF LAND BEING MORE PARTICULARLY DESCRIBED BY METERS AND BOUNDS AS FOLLOWS.

BEGINNING at an iron pin found at the Northeast corner of that certain 40.00 acre tract of land conveyed to Dripping Springs Independent School District by Deed Recorded in Volume 646, Page 731 of the Hays County, Texas Deed Records, said point being situated at the most Northerly Northwest corner of said 85.2757 acre tract.

THENCE, along the fenced North boundary line of said 85.2757 acre tract, same being the South boundary line of that certain tract of land conveyed to Robert P. Shelton by deed recorded in Volume 143, Page 16 of the Hays County, Texas Deed Records, the following three (3) courses:

1. S 89°27'58" E for 465.05 feet to an iron pin found.
2. S 89°29'16" E for 2496.82 feet to a 604D¹ nail found.
3. N 79°12'52" E for 480.33 feet to an iron pin found on the West boundary line of that certain 423.54 acre tract of land conveyed to B.T. Cowden by deed recorded in Volume 827, Page 81 of the Hays County, Texas Deed Records, same being the Northeast corner of the herein described tract.

THENCE, along the fenced West boundary line of said 423.54 acre tract, S 0° 20'06" W for 1362.07 feet to an iron pin found at the Northeast corner of that certain 82.02 acre tract of land conveyed to Ladda Crabb, Trustee, by deed recorded in Volume 367, Page 294 of the Hays County, Texas Deed Records, same being the Southeast corner of the herein described tract.

THENCE, along the fenced North boundary line of said 82.02 acre tract, N 89°45'13" W for 1821.90 feet to an iron pin found at the Southeast corner of that certain 10.00 acre tract of land conveyed to Gary and Yvonne Doucette by deed recorded in Volume 795, Page 782 of the Hays County, Texas Deed Records.


THENCE, along the East boundary line of said 10.00 acre tract, N 2°49'06" E for 691.47 feet to an iron pin found on the South boundary line of a proposed sixty (60) foot wide street.

THENCE, along the South boundary line of said proposed sixty foot wide street the following five (5) courses:

1. N 87°10'54" W for 238.19 feet to an iron pin found.
2. An arc distance of 182.90 feet along a curve to the left whose elements are: I = 15°12'13", R = 689.28', T = 91.99', and whose chord bears S 85°13'00" W for 182.37 feet to an iron pin found.
3. S 77°38'53" W for 1026.64 feet to an iron pin found.
4. An arc distance of 120.16 feet along a curve to the right whose total elements are: I = 12°02'49", R = 1007.77', T = 106.33', and whose subchord bears S 81°01'50" W for 120.09 feet to an iron pin found.
5. An arc distance of 91.72 feet along a curve to the right whose elements are: I = 5°12'53", R = 1007.77', T = 45.89' and whose chord bears S 87°03'15" W for 91.69 feet to an iron pin found.

THENCE, along the East boundary line of said 40.00 acre Dripping Springs Independent School District Tract; N 0°20'18" W for 847.82 feet to the POINT OF BEGINNING of the herein described tract containing 79.0723 acres of land.

I HEREBY CERTIFY that these notes were prepared from a survey made on the ground under my supervision according to law and are true and correct to the best of my knowledge.



Jimmy E. JOHNSON, R.P.L.S. #4018

EXHIBIT A-2

FIELDNOTE DESCRIPTION

DESCRIPTION OF A STRIP OF LAND, 60-FEET (60') IN WIDTH, TOTALING 1.18 ACRES IN THE PHILIP A SMITH LEAGUE SURVEY NO. 28, A-416, IN HAYS COUNTY, TEXAS, BEING THE REMAINING PORTION OF THAT CALLED 86.2767 ACRE TRACT DESCRIBED IN THE WARRANTY DEED TO MARI-PASS PARTNERS, LTD., OF RECORD IN VOLUME 765, PAGE 808, REAL PROPERTY RECORDS, HAYS COUNTY, TEXAS (RPRHCN), LESS THAT CALLED 79.0723 ACRE TRACT SEVERED FROM SAID 86.2767 ACRE TRACT AND DESCRIBED IN THE WARRANTY DEED WITH VENDORS LIEN TO ROBERT MOKHTARIAN, ET ALIA, OF RECORD IN VOLUME 1128, PAGE 848, OFFICIAL PUBLIC RECORDS, HAYS COUNTY, TEXAS; SAID 1.18 ACRE STRIP OF LAND, AS SHOWN ON THE ACCOMPANYING SKETCH, BEING MORE PARTICULARLY DESCRIBED BY METES AND BOUNDS AS FOLLOWS:

Beating Bearer: Gerd Beasings of the Texas Coordinate System of 1983, Texas South Central Zone (42804), US Survey Feet, Reference Frame: NAD_83(2011)EPSchrs:2010.000001; Combined Scale Factor: 0.999992022; Mapping Angle: 0° 27' 07". Distances cited herein are surface.

COMMENCEING for reference at iron rod with cap stamped "KGC ENG" found on the north line of a 30' wide ingress & egress easement described in Volume 164, Page 174, Deed Records, Hays County, Texas (DRHCN), being the most southeasterly southeast corner of a called 40.00 acre tract described in the General Warranty Deed to The City of Drying Springs, of record in Volume 1482, Page 874, OFFICET, same being the southeast corner of that called 17.0518 acre described in the Warranty Deed with Vendor's Lien to Jean-Claude Cardwell, and wife, Meta Cardwell, of record in Volume 767, Page 709, RPRHCN;

- THENCE N 02° 19' 09" W, with the east line of said 40.00 acre tract, the following three (3) courses and distances:
- 1) N 02° 19' 09" W, with the west line of said 17.0518 acre tract, 498.64 feet to a 1/4-inch iron rod found for the northeast corner of said 17.0518 acre tract, same being the westerly southwest corner of said 86.2767 acre tract, and POINT OF BEGINNING hereof;
 - 2) N 02° 18' 09" W, 60.00 feet to a 1/4-inch iron rod found for a southeasterly reentrant corner of said 40.00 acre tract, and a most westerly northwest ebsent corner of said 86.2767 acre tract and herein, and
 - 3) N 87° 46' 54" E, 659.70 feet to a 1/4-inch iron rod found on the west line of said 79.0723 acre tract, and being the northeast corner hereof, and from which point, a 1/4-inch iron rod found for the northeast corner of said 40.00 acre tract, and the northwest corner of said 79.0723 acre tract bears N 02° 19' 09" W, 798.07 feet;

THENCE S 02° 19' 09" E, crossing said 86.2767 acre tract with said west line of 79.0723 acre tract, 60.00 feet to a 1/4-inch iron rod found on the south line of said 86.2767 acre tract, same being the north line of said 17.0518 acre tract, for a southwest corner of said 79.0723 acre tract and southeast corner hereof;

THENCE S 87° 46' 54" W, with the south line of said remainder tract, and north line of said 17.0518 acre tract, 659.70 feet to the POINT OF BEGINNING containing 1.18 acres of land, more or less, within these metes and bounds.

This description accompanied by Slauch Surveying, Inc. Boundary Survey 17077-01.dwg

Surveyed by: Slauch Surveying, Inc.
P.O. Box 1273
16746 Fitzhugh Road, Sta. 102
Dripping Springs, Texas 78620
512-808-2238
Firm Registration No.: 10081700



Andrew D. Newsgay
Andrew D. Newsgay Registered Professional Land Surveyor No. 8657 Date 12 Nov 2017

EXHIBIT A-3

BEING 17.038 ACRES OF LAND LOCATED IN THE P. A. SMITH LEAGUE IN HAYS COUNTY, TEXAS AND BEING THE SAME PROPERTY DESCRIBED IN VOLUME 4783, PAGE 307, OFFICIAL PUBLIC RECORDS OF HAYS COUNTY, TEXAS (O.P.R.H.C.T.); SAID 17.038 ACRE TRACT BEING MORE PARTICULARLY DESCRIBED AS FOLLOWS WITH ALL BEARINGS BASED ON THE TEXAS COORDINATE SYSTEM, CENTRAL ZONE NAD83 4203.

BEGINNING at an iron rod with cap stamped "KC ENG" found for the most southerly southeast corner of a called 40.00 acre tract described in Volume 646, Page 731 of the Hays County Deed Records (H.C.D.R.), said point also being on the north line of a called 82.02 acre tract described in Volume 367, Page 294 H.C.D.R. and being the southwest corner of the herein described tract;

THENCE, with an east line of said 40.00 acre tract and the west line of the herein described tract, N02°12'00"W, for a distance of 498.67 feet to a ½ inch iron rod found for the northwest corner of the herein described tract, same being the southwest corner of a called 1.18 acre tract as described in Document Number 1704138 OPRHCT.;

THENCE, with the south line of said 1.18 acre tract, and the north line of the herein described tract, N87°47'00"E, for a distance of 859.59 feet to a ½ inch iron rod found for the southeast corner of said 1.18 acre tract, same being the southwest corner of a called 79.0723 acre tract as described in Volume 1128, Page 849 O.P.R.H.C.T., said point being the beginning of a curve to the left;

THENCE, with the north line of the herein described tract, and the south line of said 79.0723 acre tract, the following courses and distances:

1. with said curve to the left an arc length of 210.66 feet, said curve having a radius of 1001.01 feet, a central angle of 12°03'28", and having long chord which bears N81°45'15"E, for a distance of 210.27 feet to a calculated point for the end of said curve;
2. N75°43'32"E, for a distance of 441.05 feet to a ½ inch iron rod found for the northeast corner of the herein described tract, same being the northwest corner of a called 5.0001 acre tract as described in Volume 4258, Page 618 O.P.T.H.C.T.;

THENCE, with the east line of the herein described tract, same being the west line of said 5.0001 acre tract, S04°16'26"W, for a distance of 560.13 feet to a ½ inch iron rod with cap stamped "AST" set on the north line of a called 5.00 acre tract as described in Volume 2856, Page 201 O.P.R.H.C.T., said point being the southwest corner of said 5.0001 acre tract and the southeast corner of the herein described tract;

THENCE, with the lines common to said 5.00 acre tract and the herein described tract the following courses and distances:

1. S88°21'29"W, for a distance of 358.71 feet to a ½ inch iron rod found for the most northerly northwest corner of said 5.00 acre tract;
2. S01°35'04"E, for a distance of 69.68 feet to a ½ inch iron rod with cap stamped "AST" set;
3. S88°18'03"W, , at a distance of 150.23 pass a ½ inch iron rod found for the most westerly northwest corner of said 5.00 acre tract, same being the northeast corner of said 82.02 acre tract, continuing for a total distance of 1077.43 feet to the POINT OF BEGINNING and containing 17.038 acres of land, more or less.

EXHIBIT A-4

Oak Hill Surveying Co., Inc.
6124 Hwy. 290 West • Austin, TX 78735 • (512) 892-2972

May 25, 1989

FIELD NOTES DESCRIBING A 10.00 ACRE TRACT OF LAND OUT OF THE P. A. SMITH TRACT IN HAYS COUNTY, TEXAS, SAID 10.00 ACRE TRACT OF LAND BEING OUT OF AND A PORTION OF THAT CERTAIN TRACT OF LAND CONVEYED TO JACK HOWELL, BY DEED RECORDED IN VOLUME 753, PAGE 252 OF THE DEED RECORDS OF HAYS COUNTY, TEXAS, SAID 10.00 ACRE TRACT OF LAND BEING MORE PARTICULARLY DESCRIBED BY METES AND BOUNDS AS FOLLOWS:

BEGINNING FOR REFERENCE at an iron pin set at the southwest corner of the above said Jack Howell Tract, said point being situated at the most southerly southeast corner of that certain forty 40.00 acre tract of land conveyed to Dripping Springs Independent School District by deed recorded in Volume 646, Page 731 of the Hays County Deed Records, said point being situated on the north boundary line of a thirty (30) foot wide Ingram and others easement described in a deed of record in Volume 181, Page 171 of the Hays County Deed Records.

THENCE, along the north boundary line of said easement, same being the north boundary line of that certain 90.01 acre tract of land conveyed to Virginia D. Mason by deed recorded in Volume 220, Page 514 of the Hays County Deed Records; S 89°47'00" E for 1077.21 feet to a 60-0 nail set in a fence corner post.

THENCE, continuing along the fenced north boundary line of said 90.01 acre tract, same being the south boundary line of said Jack Howell Tract, the following two (2) courses:

1. N 0°16'55" E for 70.42 feet to an iron pin found.

2. S 89°45'13" E for 741.35 feet to an iron pin set for the southwest corner of the herein described tract and being the POINT OF BEGINNING.

THENCE, through the interior of said Howell Tract, N 2°49'06" E for 636.99 feet to an iron pin set on the south boundary line of a proposed sixty (60) foot wide road, said point being situated at the northwest corner of the herein described tract.

THENCE, continuing through the interior of said Howell Tract along the south boundary line of said proposed road, the following three (3) courses:

1. N 77°36'53" E for 224.62 feet to an iron pin set.

2. An arc distance of 182.90 feet along a curve to the right whose elements are: I=15°12'13", R=689.28 feet, T=91.99 feet and whose chord bears N 85°13'00" E for 182.37 feet to an iron pin set.

3. S 87°10'54" E for 238.19 feet to an iron pin set for the northeast corner of the herein described tract.

May 25, 1989
Re: 10.00 acre tract
Page 2

THENCE, continuing through the interior of said Howell Tract, S 2°49'06" N for 691.47 feet to an iron pin set on the fenced north boundary line of said 90.01 acre Mason Tract and being situated at the southeast corner of the here- in described tract.

THENCE, along the north boundary line of said 90.01 acre tract and the south boundary line of said Howell Tract, N 89°25'13" W for 636.35 feet to the POINT OF BEGINNING of the herein described tract containing 10.00 acres of land.

I HEREBY CERTIFY that these notes were prepared from a survey made on the ground under my supervision according to law and are true and correct to the best of my knowledge.


M. Henry
S. 44018

Updated

9-3-93

Job #1646

EXHIBIT A-5

Oak Hill Surveying Co., Inc.
6124 Hwy. 290 West • Austin, TX 78735 • (512) 892-2972

June 14, 1990

FIELD NOTES DESCRIBING A 5,000 ACRE TRACT OF LAND OUT OF THE P. A. SMITH LEAGUE IN HAYS COUNTY, TEXAS, SAID 5,000 ACRE TRACT OF LAND BEING OUT OF AND A PORTION OF THAT CERTAIN 102,3069 TRACT OF LAND CONVEYED TO PAUL PASS PARTNERS, LTD, BY DEED RECORDED IN VOLUME 785, PAGE 605 OF THE DEED RECORDS OF HAYS COUNTY, TEXAS, SAID 5,000 ACRE TRACT OF LAND BEING MORE PARTICULARLY DESCRIBED BY METES AND BOUNDS AS FOLLOWS:

BEGINNING at an iron pin found at the southwest corner of the above described remaining tract, said point being the southeast corner of a 17.0518 acre tract of land conveyed to J. G. and Mara Caldwell by deed recorded in Volume 797, Page 709 of the Hays County Deed Records; said point also situated on the north boundary line of a 90.01 acre tract of land conveyed to Virginia B. Wesson by deed recorded in Volume 220, Page 514 of the Hays County Deed Records.

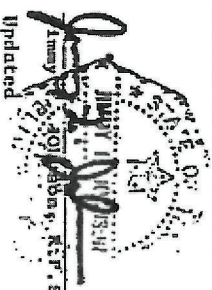
THENCE, along the west boundary line of the above described tract, N 61°12'10" E for 560.25 feet to an iron pin found at the northwest corner of the herein described tract, and being the northwest corner of the 17.0518 acre Caldwell Tract.

THENCE, through the interior of said Paul Pass Partner Tract along the south boundary line of a proposed sixty (60) foot wide road N 77°36'59" E for 351.81 feet to an iron pin found at the northeast corner of the herein described tract, same being the northwest corner of a 10.00 acre tract of land conveyed to Gary and Floella Housack by deed recorded in Volume 795, Page 872 of the Hays County Deed Records.

THENCE, along the east boundary line of the herein described tract, S 2°49'06" W for 636.99 feet to an iron pin found at the southeast corner of the herein described tract, same being the southeast corner of the above described Bennett Tract, also being situated on the fenced north boundary line of the above described Virginia B. Wesson Tract.

THENCE, along the fenced south boundary line of the herein described tract, same being a fenced portion of the north boundary line of the above described Virginia B. Wesson Tract, N 89°45'13" W for 382.61 feet to the POINT OF BEGINNING of the herein described tract containing 5,000 acres of land.

I HEREBY CERTIFY that these notes were prepared from a survey made on the ground under my supervision according to law and are true and correct to the best of my knowledge.


Amy B. Wesson, R.S. #4018
Updated

9-3-93

Job #1651

EXHIBIT B

CERTIFICATE OF LIENHOLDER'S CONSENT

THE STATE OF TEXAS §
 §
COUNTY OF HAYS §

PlainCapital Bank, Texas state bank, being the lienholder on a portion of the land that is proposed to be included in Dripping Springs Municipal Utility District No. 1, as described by metes and bounds on the attached **Exhibit "1"**, hereby consents to the Petition for Creation of Dripping Springs Municipal Utility District No. 1 signed by Robert Mokhtarian, Individually; Robert Mokhtarian, Trustee for Edward Mokhtarian Trust; Robert Mokhtarian, Trustee for Edmund Mokhtarian; David Denbow, President of 740 Sports Park, LLC, a Texas limited liability company; and Clinton D. Cunningham and Dawn Cunningham concerning such land.

WITNESS MY HAND effective as of the 10th day of SEPTEMBER, 2021.

PlainsCapital Bank, a Texas state bank

By: [Signature]
Printed Name: Tommy Ward
Title: Vice President
Date: 9-10-21

THE STATE OF TEXAS §
 §
COUNTY OF WILLIAMSON §

This instrument was executed before me on this 10th day of September, 2021, by Tommy Ward, Vice President of **PlainsCapital Bank**, a Texas state bank, on behalf of said bank.

(SEAL)



[Signature]
Notary Public Signature

EXHIBIT "1"

BEING 17.038 ACRES OF LAND LOCATED IN THE P. A. SMITH LEAGUE IN HAYS COUNTY, TEXAS AND BEING THE SAME PROPERTY DESCRIBED IN VOLUME 4783, PAGE 307, OFFICIAL PUBLIC RECORDS OF HAYS COUNTY, TEXAS (O.P.R.H.C.T.); SAID 17.038 ACRE TRACT BEING MORE PARTICULARLY DESCRIBED AS FOLLOWS WITH ALL BEARINGS BASED ON THE TEXAS COORDINATE SYSTEM, CENTRAL ZONE NAD83 4203.

BEGINNING at an iron rod with cap stamped "KC ENG" found for the most southerly southeast corner of a called 40.00 acre tract described in Volume 646, Page 731 of the Hays County Deed Records (H.C.D.R.), said point also being on the north line of a called 82.02 acre tract described in Volume 367, Page 294 H.C.D.R. and being the southwest corner of the herein described tract;

THENCE, with an east line of said 40.00 acre tract and the west line of the herein described tract, N02°12'00"W, for a distance of 498.67 feet to a ½ inch iron rod found for the northwest corner of the herein described tract, same being the southwest corner of a called 1.18 acre tract as described in Document Number 1704138 OPRHCT.;

THENCE, with the south line of said 1.18 acre tract, and the north line of the herein described tract, N87°47'00"E, for a distance of 859.59 feet to a ½ inch iron rod found for the southeast corner of said 1.18 acre tract, same being the southwest corner of a called 79.0723 acre tract as described in Volume 1128, Page 849 O.P.R.H.C.T., said point being the beginning of a curve to the left;

THENCE, with the north line of the herein described tract, and the south line of said 79.0723 acre tract, the following courses and distances:

1. with said curve to the left an arc length of 210.66 feet, said curve having a radius of 1001.01 feet, a central angle of 12°03'28", and having long chord which bears N81°45'16"E, for a distance of 210.27 feet to a calculated point for the end of said curve;
2. N75°43'32"E, for a distance of 441.05 feet to a ½ inch iron rod found for the northeast corner of the herein described tract, same being the northwest corner of a called 5.0001 acre tract as described in Volume 4258, Page 618 O.P.T.H.C.T.;

THENCE, with the east line of the herein described tract, same being the west line of said 5.0001 acre tract, S04°16'26"W, for a distance of 560.13 feet to a ½ inch iron rod with cap stamped "AST" set on the north line of a called 5.00 acre tract as described in Volume 2856, Page 201 O.P.R.H.C.T., said point being the southwest corner of said 5.0001 acre tract and the southeast corner of the herein described tract;

THENCE, with the lines common to said 5.00 acre tract and the herein described tract the following courses and distances:

1. S88°21'29"W, for a distance of 358.71 feet to a ½ inch iron rod found for the most northerly northwest corner of said 5.00 acre tract;
2. S01°35'01"E, for a distance of 69.68 feet to a ½ inch iron rod with cap stamped "AST" set;
3. S88°18'03"W, at a distance of 150.23 pass a ½ inch iron rod found for the most westerly northwest corner of said 5.00 acre tract, same being the northeast corner of said 82.02 acre tract, continuing for a total distance of 1077.43 feet to the POINT OF BEGINNING and containing 17.038 acres of land, more or less.