


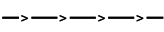


LEGEND


-  SIGN
-  TYPE III BARRICADE
-  EVENT AREA
-  CREEK CENTERLINE

CODE	DESCRIPTION	SIZE	QTY
R11-2	ROAD CLOSED	48" X 30"	5
R11-4	ROAD CLOSED TO THRU TRAFFIC	60" X 30"	4
M4-10L	DETOUR (LEFT)	48" X 18"	2
M4-10R	DETOUR (RIGHT)	48" X 18"	3
M4-9S	DETOUR (STRAIGHT AHEAD)	48" X 36"	2
CW20-3D	ROAD CLOSED AHEAD	36" X 36"	5
CW20-2D	DETOUR AHEAD	36" X 36"	3

GILPIN
ENGINEERING COMPANY

T.B.P.L.S. Firm Registration # 10193770
T.B.P.E. Firm Registration # F-8266
9701 BRODIE LANE #203
AUSTIN, TX 78748
PH: 512.220.8100

ENGINEER'S SEAL:



COPYRIGHT NOTICE:
THE DESIGNS REPRESENTED BY THESE PLANS ARE COPYRIGHTED AND ARE SUBJECT TO COPYRIGHT PROTECTION UNDER 17 U.S.C. §101, ET SEQ., AS AMENDED. UNAUTHORIZED USE OF THESE PLANS OR THE DESIGNS REPRESENTED THEREIN WILL SUBJECT THE INFRINGER TO DAMAGES AND/OR JUDICIAL ACTION AS PROVIDED BY FEDERAL LAW.

REVISIONS:

NO.	REVISION	DATE

DATE: 09/14/2023
DESIGNED BY: RP
CHECKED BY: CG
PROJ #: TCP 2023-001



DRIPPING SPRINGS
Texas

PROJECT:
**CHRISTMAS ON
MERCER
2023**

SHEET TITLE:
**TRAFFIC CONTROL
PLAN**