



**City of Dripping Springs and County of Hays Amended Agreement Regarding
the Dripping Springs Tax Increment Reinvestment Zone Number One and Tax
Increment Reinvestment Zone Number Two**

THIS AMENDED INTERLOCAL AGREEMENT regarding the Dripping Springs Tax Increment Reinvestment Zone Number One and Tax Increment Reinvestment Zone Number Two (this “Agreement”) is made and entered into by and between the City of Dripping Springs, Texas, a general law municipality (the “City”), and Hays County, Texas (the “County”) under the authority of Texas Government Code Chapter 791 and Chapter 311 of the Texas Tax Code for the participation of the City and the County in **Tax Increment Reinvestment Zone Number One, Town Center TIRZ and Tax Increment Reinvestment Zone Number Two, Southwest TIRZ**, City of Dripping Springs, Texas, (“TIRZs”), TIRZs created by the City pursuant to Chapter 311 of the Texas Tax Code.

RECITALS:

WHEREAS, in accordance with the provisions of the Tax Increment Financing Act, Chapter 311, Texas Tax Code, as amended (the “Act”), the City Council of the City, pursuant to Ordinance No. 2022-39 (the “Zone No. 1 Updated Ordinance”) and Ordinance No. 2022-40 (the “Zone No. 2 Updated Ordinance”) adopted on October 18, 2022, expanded and updated Reinvestment Zone Number One, Town Center TIRZ, and Reinvestment Zone Number Two, Southwest TIRZ, City of Dripping Springs, Texas (the “TIRZs”) under the Act, attached as Exhibit “A”; and

WHEREAS, in the Ordinance, the City found that the expansion of the TIRZs would encourage the development of property in and around the TIRZs; and

WHEREAS, in the Ordinance, the City contributed fifty percent (50%) of its Tax Revenue for each TIRZ; and

WHEREAS, in consideration of the County’s contribution of a fifty percent (50%) portion of its Tax Revenue for the majority of the properties in the TIRZ and twenty-five percent (25%) for the Anarene/Double L properties, the County shall have the authority to appoint two members to the TIRZ boards; and

WHEREAS, the TIRZ project plans include transportation and other projects that benefit the County and its residents; and

WHEREAS, both the City and the County will benefit from the development and improvements paid with the Tax Increment Funds in accordance with the documents creating the TIRZs; and

WHEREAS, pursuant to Chapter 791 of the Texas Government Code, the City and the County are entering into this Agreement to set forth the conditions governing the contribution of the Tax Increment by the City and current, annually-appropriated funds by the County to the TIRZs, and the City finds that this Agreement is necessary for the implementation of the Project Plans for the TIRZs.

NOW THEREFORE, the City and the County, in consideration of the terms, conditions, and covenants contained herein, hereby agree as follows:

Section 1. Incorporation of Recitals. The Parties hereby agree that the recitals set forth above form the basis upon which they have entered into this Agreement.

Section 2. Definitions.

In addition to any terms defined in the body of this Agreement, the following terms shall have the definitions ascribed to them as follows:

- A. Act** means the Tax Increment Financing Act, as amended and as codified as Chapter 311 of the Texas Tax Code.
- B. Captured Appraised Value** in a given year means the total appraised value, less any applicable exemptions, of all TIRZ real property taxable by the City or the County for that Tax Year less the Tax Increment Base defined in Section (G) below.
- C. Project Plan** means the updated project plans for the TIRZs attached to this Agreement as Exhibit "B" as adopted by the TIRZ Boards and the City of Dripping Springs, along with amendments to this plan that are adopted by the Board of Directors of TIRZ Number One, Town Center TIRZ, and TIRZ Number Two, Southwest TIRZ, and approved by the City Council of the City of Dripping Springs from time to time. The Updated Project Plans include maps of all property in the TIRZs, including all non-taxable property.
- D. Tax Increment** means the amount of property taxes levied and collected by the City or County for that year on the captured appraised value of real property taxable by the City or County and located in TIRZ Number One, Town Center TIRZ and TIRZ Number Two, Southwest TIRZ.
- E. City Tax Increment** will be that amount paid by the City into the Tax Increment

Funds.

- F. County Payment** will be that amount of current, annually-appropriated funds paid by the County into the Tax Increment Funds.
- G. Tax Increment Base** means the total appraised value as of January 1, 2016, of all real property taxable by the City or the County, as applicable, and located in the TIRZ for the original properties and the total appraised values as of January 1, 2022 of the newly added properties to TIRZ No. 1. The Parties agree that the Tax Increment Base for this Agreement for the City and the County is \$70,382,980- for the TIRZ No. 1 and \$14,625,030- for the TIRZ No. 2.
- H. Tax Increment Fund (TIF)** means that funds created by the City pursuant to Section 311.014 of the Act and the Ordinance, which will be maintained by the City, and into which all revenues of the TIRZs will be deposited, including deposits of Tax Increment by the City and by such other taxing units with jurisdiction over real property in the TIRZs that may enter into agreements for such contributions, including the County's Payment.
- I. TIRZ Boards** mean the governing board of directors of the TIRZs appointed in accordance with Section 311.009 of the Act, the Ordinance, and this Agreement.
- J. TIRZs** means the Tax Increment Reinvestment Zone Number One, Town Center TIRZ, approved by City of Dripping Springs Ordinance No. 1110.15 and Tax Increment Reinvestment Zone Number Two, Southwest TIRZ and updated in Ordinance Nos. 2022-39 and 2022-40.
- K.** Terms other than those defined above shall: (1) have their meanings as given in Chapter 311, Texas Tax Code; or (2) if not so defined, their usual and ordinary meanings.
- L.** References to state statutes shall include amendments to those statutes that are duly enacted from time to time.

Section 3. Obligations of the County

- A. County Payment.** The County agrees to pay current, annually-appropriated funds to the City for deposit into the Tax Increment funds created by the City for TIRZs (the "Tax Increment Funds") fifty percent (50%) of the tax increment attributed to the captured appraised value of the County in the TIRZs, except that the tax increment attributed to the captured appraised value of the County for the Anarene/Double L properties shall be twenty-five percent (25%). The County's obligation to make these payments will accrue only after taxes on the captured appraised value are collected by the County. Payments shall be due on May 1 of each year

during the term of the Agreement. No interest or penalty will be charged to the County for any payments made by the County based on collections that occur after this due date. The County may offset against future payments to the Tax Increment any portion of payments to the City under this Agreement that the County subsequently refunds to taxpayers pursuant to the provision of the Texas Tax Code.

- B. Limitations on Payments.** The County is not obligated to make payments under this Agreement: (1) unless and until taxes on the captured appraised value are actually collected by the County; or (2) in any amount greater than taxes actually collected on the County's captured appraised value. Likewise, if funds are not appropriated by the Hays County Commissioners Court during any annual budgetary cycle, then the County's obligations to make a County Payment under this Agreement shall be waived for that Fiscal Year. Any funds already contributed to the Tax Increment Funds under this Agreement shall remain available for TIRZ expenditures, subject to the other terms and limitations of this Agreement.
- C. Boundary and Projects.** The boundaries and projects of the TIRZs are and shall be those described in Dripping Springs Ordinances Nos. 2022-39 and 2022-40, as adopted upon recommendation of the Board of Directors of the TIRZs (the "Board") and approved by the City Council of the City and in accordance with the *Tax Increment Reinvestment Zone Number One, Town Center TIRZ, City of Dripping Springs, Texas, Final Project and Financing Plan* and *Tax Increment Reinvestment Zone Number Two, Southwest TIRZ (fka Arrowhead TIRZ), City of Dripping Springs, Texas, Final Project and Financing Plan*, as adopted by both the TIRZ Board and City Council ("Project Plans") and attached as Exhibit "B". The County's obligation to make payments under this Agreement is limited to annual appropriation of funding by the Hays County Commissioners Court and the County's appraised value on property in the TIRZs as described in the Agreement. The County is not obligated to make payments based on the addition of property or projects to the TIRZs. County funds will only be used for those projects adopted by the TIRZ Board and the City Council as attached to this Agreement unless a written amendment changes those projects or boundaries and is approved by both the County and the City. Any member of the Hays County Commissioners Court may review and provide comments to the TIRZ Board or the City Council on any proposed expansion of the TIRZ or amendment to the Project Plan prior to its approval by the City Council. No project expenditures of County monies provided under this Agreement shall be authorized without an affirmative vote of the Board, with the County representatives present for the vote and with the County representatives unanimously agreeing with a proposed expenditure. In the event that the County representatives do not unanimously agree with a proposed expenditure, County monies provided under this Agreement may not be utilized for that expenditure unless and until a subsequent vote of the Hays County Commissioners Court approves of that expenditure.
- D. Development in the Zone.** Property within the boundaries of the TIRZs shall be developed as closely as possible in conformity with the Updated Final Plans. As stated above, County funds will only be used for projects that have been approved by the County members of the

TIRZ Board or by the County Commissioners Court.

- E. County Appointment to the Board of Directors of TIRZ Number One, Town Center TIRZ and TIRZ Number Two, Southwest TIRZ.** The TIRZ Boards consist of seven (7) voting members. The Commissioners Court of the County shall each have the unequivocal right to appoint two (2) qualified voting members during the period that the TIF created under this Agreement contains funds. The City Council shall have the right to appoint five (5) qualified voting members during the length of the TIRZ as established by Ordinance 1110.15 and updated in Ordinance No. 2022-39 and Ordinance 1110.16 and updated in Ordinance No. 2022-40. Members of the TIRZ Boards shall meet the qualifications set forth in Section 311.009 of the Texas Tax Code. Failure of the Commissioners Court to appoint a person to the TIRZ Board shall not be deemed a waiver of the County's right to make an appointment at a later date. The Commissioners Court will make best faith efforts to appoint a qualified person to serve on the Board of Directors, and to fill vacancies in the positions as needed.
- F. Additional Benefit to County.** Amendments to the Agreement or additional Agreements are anticipated should the County Commissioners Court make specific findings that certain TIRZ projects provide a special benefit to the County that is greater than that provided to the City. These amendments or agreements may either use other funding mechanisms to assist in funding TIRZ projects. Any amendment or agreement shall be in writing and agreed to by the County and the City.

Section 4. Obligations of the City.

- A. Project Plan.** The Final Project Plan for TIRZ Number One has been adopted by both the City and the TIRZ Board and includes transportation and other projects that will benefit the County and its residents. The use of the County's Payments under this Agreement will fund only a portion of the Project Costs.
- B. Use of County Payments.** The City agrees to use payments made by the County under this Agreement solely to fund Project Costs as defined in Chapter 311 of the Texas Tax Code and as allowed by the Hays County Reinvestment Zone Policy.
- C. Notice to County of Amendments to Project Plan.** The City agrees to provide the County with written notice of any proposed amendments to the Project Plans at least fourteen (14) days prior to their submission to the City Council for approval. The City agrees to work with the TIRZ Board to implement the Project Plans.
- D. Disposition of Tax Increments.** Upon termination of the TIRZs, and after all obligations of the TIRZs have been paid, the City agrees to pay to the County, within sixty (60) days of the termination, all monies remaining in the Tax Increment Funds that represent the County's pro rata amount of participation authorized under this Agreement.

- E. Annual Reports / Right to Audit.** The City agrees to provide to the County an annual report regarding the TIRZs as required under Texas Tax Code Section 311.016. Additionally, the County shall have the right to audit the books and records of the TIRZs upon providing at least 10 days' written notice to the City. Such an audit shall occur between 9 a.m. and 5 p.m. on business days.

Section 5. Term and Termination.

The term of this Agreement, unless extended by mutual agreement of the County and the City, shall commence upon execution by the last party and shall last for: twenty (20) years; or (2) the date all Project Costs have been paid or reimbursed unless earlier terminated by the parties hereto. Nothing in this Agreement limits the authority of the County or City to extend the term of this Agreement. Upon termination of this Agreement, the obligation of the County to make payments to the City shall end; however, the County's TIRZ Board appointment powers and any refund obligations of the City shall survive the termination.

The City may terminate the TIRZ pursuant to the provisions of Section 311.017 of the Texas Tax Code

Section 5. Miscellaneous.

- A. Administration.** This Agreement and the Tax Increment Funds shall be administered by the City Administrator or their designees or consultants. The City shall maintain a separate account for the Tax Increment Funds at a depository selected by the City, which Tax Increment Fund shall be secured in the manner prescribed by law for funds of Texas cities. The City shall not charge an administration fee for oversight of the Tax Increment Fund. The Tax Increment Fund shall be an account into which the City shall deposit the County Payment, the City Increment (as defined in the TIRZ Ordinance and Project Plan), and all accrued interest earned on the fund. The County shall participate in the oversight of the Tax Increment Fund through its representation on the Board of Directors on which they will appoint two (2) out of seven (7) members. Pursuant to the Hays County Reinvestment Zone Policy adopted on February 7, 2017, no more than ten percent of the County Increment will be used for the payment of administrative, legal, consulting, or other professional expenses, except engineering and architectural fees directly related to the specific projects in which the County will participate.
- B. Notice.** Whenever this Agreement requires or permits any consent, approval, notice, request, proposal, or demand from one party to another, the consent, approval, notice, request, proposal, or demand must be in writing to be effective and shall be delivered to the party intended to receive it at the addresses shown below (or to such other addresses as the parties may request, in writing, from time to time).

If intended for the City, to:

_____, 2022

Michelle Fischer
City Administrator
City of Dripping Springs
511 Mercer St
Dripping Springs, TX 75020

If intended for the County, to:

Hays County Judge
Hays County Courthouse
111 E. San Antonio St., Ste. 300
San Marcos, Texas 78666

- C. Non-Assignability:** Neither the City, the County, nor the TIRZs shall assign any interest in this Agreement without the prior written consent of the other parties.
- D. Non Discrimination:** No person shall be excluded from participation in, be denied the benefits of, or be subjected to discrimination in any of the operations or funding of the TIRZs on the grounds of race, color, national origin, age, sex, religion, or other protected status.
- E. Binding on the Parties and Non-Waiver:** This Agreement shall not be considered fully executed or binding on the City and/or the County until this Agreement has been approved and accepted by the City Council and the Hays County Commissioner's Court at a properly called and noticed meeting of each respective body. After such approval and acceptance, the City and the County shall deliver to each other a certified copy of a Resolution as evidence of the authority to execute and bind the City and the County to the covenants, terms and provisions of this Agreement. The failure of either Party to insist upon the performance of any term or provision of this Agreement or to exercise any right granted hereunder shall not constitute a waiver of that Party's right to insist upon appropriate performance or to assert any such right on any future occasion.
- F. Third Parties:** The provisions and conditions of this Agreement are solely for the benefit for the City and the County, and are not intended to create any rights, contractual or otherwise, to any other person or entity. The relationship of the City and the County under this Agreement shall not be construed or interpreted to be a joint enterprise or joint venture. The Parties agree that each Party is an independent contractor.
- G. Controlling Law:** Venue and Jurisdiction shall be exclusively in Hays County, Texas and under the laws of the State of Texas.
- H. Entirety of Agreement:** This Agreement, including any exhibits attached hereto and any documents incorporated herein by reference, contains the entire understanding and agreement between the City and the County as to the matters contained herein. Any prior or contemporaneous oral or written agreement is hereby declared null and void to the extent in conflict with any provision of this Agreement.

i. Attachments. The attachments enumerated and denominated below are hereby made a part of this Agreement, and constitute promised performance by the Parties in accordance with the terms of this Agreement.

ii. Exhibit "A" Ordinance No. 2022-39 and Ordinance No. 2022-40
Exhibit "B" TIRZ Updated Project and Financing Plans

iii. Amendments. Notwithstanding anything to the contrary herein, this Agreement shall not be amended unless executed in writing by both parties and approved by the City Council and the Commissioners Court in open meetings held in accordance with Chapter 551 of the Texas Government Code.

EXECUTED this day of , 2022, by the City signing by and through the Mayor as its duly authorized official; and

EXECUTED this 22nd day of November, 2022, by the County signing by and through the Hays County Judge as its duly authorized official.

CITY OF DRIPPINGSPRINGS

COUNTY

Bill Foulds, Jr., Mayor



Judge Ruben Becerra, County Judge


Date

11-22-2022

Date

ATTEST:

City Secretary



County Clerk



Date

11/22/2022

Date

EXHIBIT A
[insert ordinances]

EXHIBIT B
[insert final updated project plans]

CITY OF DRIPPING SPRINGS

ORDINANCE No. 2022-39

AN ORDINANCE OF THE CITY COUNCIL OF THE CITY OF DRIPPING SPRINGS, TEXAS, DESIGNATING A GEOGRAPHIC AREA WITHIN THE CITY AS AN EXPANSION OF A REINVESTMENT ZONE PURSUANT TO CHAPTER 311 OF THE TEXAS TAX CODE, TO BE KNOWN AS REINVESTMENT ZONE NUMBER ONE, TOWN CENTER TIRZ, CITY OF DRIPPING SPRINGS, TEXAS; DESCRIBING THE BOUNDARIES OF THE ZONE; CREATING A BOARD OF DIRECTORS FOR THE ZONE; ESTABLISHING A TAX INCREMENT FUND FOR THE ZONE; CONTAINING FINDINGS RELATED TO THE CREATION OF THE ZONE; PROVIDING A DATE FOR THE TERMINATION OF THE ZONE; PROVIDING THAT THE ZONE TAKE EFFECT IMMEDIATELY UPON PASSAGE OF THE ORDINANCE; PROVIDING A SEVERABILITY CLAUSE; AND PROVIDING AN EFFECTIVE DATE.

WHEREAS, the City of Dripping Springs, Texas (the “City”), pursuant to the Tax Increment Financing Act, codified at Chapter 311 of the Texas Tax Code (hereinafter referred to as the “Act”), designated a geographic area within the City as a tax increment reinvestment zone when it determined that development or redevelopment would not occur solely through private investment in the reasonably foreseeable future; and

WHEREAS, the City Council desires to promote the development of an expanded geographic area in the City, which is depicted in Exhibit “A” of this Ordinance, through the expansion of an existing reinvestment zone (hereinafter referred to as the “Zone No. 1”) as authorized by and in accordance with the Act; and

WHEREAS, pursuant to and as required by the Act, the City has prepared an Updated Reinvestment Zone Project Plan and Financing Plan for Reinvestment Zone Number One, City of Dripping Springs, Texas dated October 18, 2022, attached as Exhibit “C” (hereinafter referred to as the “Updated Project and Finance Plan”) for the Zone; and

WHEREAS, the Zone No. 1 meets the criteria for the expansion of a reinvestment zone because it is located in the city limits and extraterritorial jurisdiction of the City and meets the criteria in Section 311.005 of the Act; and

WHEREAS, the Zone No. 1 will be able to fund a significant portion of the proposed projects as listed in the attached Updated Project and Financing Plan; and

WHEREAS, the Zone No. 1 meets the other requirements of the Tax Increment Financing Act including: (a) 30 percent or less of the property in the Zone No. 1, excluding property dedicated to public use, is currently used for residential purposes; (b) the total appraised value of all taxable real property in the Zone No. 1 according to the most recent appraisal rolls of the City, together with the total appraised value of taxable real property in all other existing reinvestment zones within the City, according to the most recent appraisal rolls of the City, does not exceed 50 percent of the current total appraised value of taxable real property in the City and in the industrial districts created by the City, if any; and

WHEREAS, the improvements in the Zone No. 1 will significantly enhance the value of all taxable real property in the Zone; and

WHEREAS, notice of the public hearing on the creation of the Zone was published in the official newspaper of the City on October 7, 2022, which was not later than the seventh day before the date of the public hearing, which was held on October 18, 2022; and

WHEREAS, at the public hearing interested persons were allowed to speak for or against the creation of the Zone, the boundaries of the Zone, and the concept of tax increment financing, and owners of property in the proposed Zone were given a reasonable opportunity to protest the inclusion of their property in the Zone; and the public hearing was held in full compliance with Section 311.003(c) of the Act; and

WHEREAS, evidence was received and presented at the public hearing; and

WHEREAS, after all comments and evidence, both written and oral, were received by the City Council, the public hearing was closed on October 18, 2022; and

WHEREAS, the City has taken all actions required to expand the Zone including, but not limited to, the Act, the Texas Open Meetings Act (defined herein), and all other laws applicable to the creation of the Zone.

NOW THEREFORE, BE IT ORDAINED by the City of Dripping Springs:

SECTION 1. FINDINGS OF FACT

The foregoing recitals are incorporated into this Ordinance by reference as findings of fact as expressly set forth herein.

SECTION 2. Enactment

Title 1, Article 1.04 and Title 1, Article 2.04 of the City of Dripping Springs Code of Ordinances is hereby amended to include the updated and expanded map attached as Exhibit A and updated

project plan as Exhibit “B”, which is attached hereto and incorporated into this Ordinance for all intents and purposes.

SECTION 3. REPEALER

All ordinances, or parts thereof, that are in conflict or inconsistent with any provision of this Ordinance are hereby repealed to the extent of such conflict, and the provisions of this Ordinance shall be and remain controlling as to the matters regulated, herein.

SECTION 4. SEVERABILITY

Should any of the clauses, sentences, paragraphs, sections or parts of this Ordinance be deemed invalid, unconstitutional, or unenforceable by a court of law or administrative agency with jurisdiction over the matter, such action shall not be construed to affect any other valid portion of this Ordinance.

SECTION 5. CODIFICATION

The City Secretary is hereby directed to record and publish the attached rules, regulations and policies in the City’s Code of Ordinances as authorized by Section 52.001 of the Texas Local Government Code.

SECTION 6. EFFECTIVE DATE

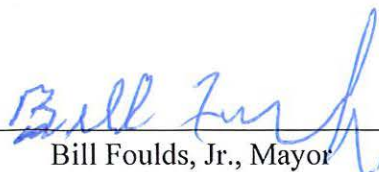
This Ordinance shall be effective immediately upon passage and publication.

SECTION 7. PROPER NOTICE & MEETING

It is hereby officially found and determined that the meeting at which this Ordinance was passed was open to the public, and that public notice of the time, place and purpose of said meeting was given as required by the Open Meetings Act, Texas Government Code, Chapter 551. Notice was also provided as required by Chapter 52 of the Texas Local Government Code.

PASSED & APPROVED this, the 18th day of October 2022, by a vote of 4 (ayes) to 0 (nays) to 0 (abstentions) of the City Council of Dripping Springs, Texas.

CITY OF DRIPPING SPRINGS:



Bill Foulds, Jr., Mayor

ATTEST:

Andrea Cunningham
Andrea Cunningham, City Secretary



CITY OF DRIPPING SPRINGS

ORDINANCE No. 2022-40

AN ORDINANCE OF THE CITY COUNCIL OF THE CITY OF DRIPPING SPRINGS, TEXAS, AMENDING THE FINAL PROJEC TPLAN FOR TIRZ NUMBER TWO, SOUTHWEST TIRZ, CITY OF DRIPPING SPRINGS, TEXAS; PROVIDING THAT THE ORDINANCE TAKE EFFECT IMMEDIATELY UPON PASSAGE OF THE ORDINANCE; PROVIDING A SEVERABILITY CLAUSE; AND PROVIDING AN EFFECTIVE DATE.

WHEREAS, the City of Dripping Springs, Texas (the “City”), pursuant to the Tax Increment Financing Act, codified at Chapter 311 of the Texas Tax Code (hereinafter referred to as the “Act”), may designate a geographic area within the City as a tax increment reinvestment zone if the governing body determines that development or redevelopment would not occur solely through private investment in the reasonably foreseeable future; and

WHEREAS, the City Council desires to amend and update the Final Project Plan for Tax Reinvestment Zone Number 2, Southwest TIRZ.

NOW THEREFORE, BE IT ORDAINED by the City of Dripping Springs:

1. FINDINGS OF FACT

The foregoing recitals are incorporated into this Ordinance by reference as findings of fact as expressly set forth herein.

SECTION 2. ENACTMENT

Title 1, Article 1.05, Section 1.05.012 of the City of Dripping Springs Code of Ordinances is hereby amended to include the updated Final Project Plan as attached as Exhibit “A”, which is attached hereto and incorporated into this Ordinance for all intents and purposes.

SECTION 3. REPEALER

All ordinances, or parts thereof, that are in conflict or inconsistent with any provision of this Ordinance are hereby repealed to the extent of such conflict, and the provisions of this Ordinance shall be and remain controlling as to the matters regulated, herein.

SECTION 4. SEVERABILITY

Should any of the clauses, sentences, paragraphs, sections or parts of this Ordinance be deemed invalid, unconstitutional, or unenforceable by a court of law or administrative agency with

jurisdiction over the matter, such action shall not be construed to affect any other valid portion of this Ordinance.

SECTION 5. CODIFICATION

The City Secretary is hereby directed to record and publish the attached rules, regulations and policies in the City's Code of Ordinances as authorized by Section 52.001 of the Texas Local Government Code.

SECTION 6. EFFECTIVE DATE


This Ordinance shall be effective immediately upon passage and publication.

SECTION 7. PROPER NOTICE & MEETING

It is hereby officially found and determined that the meeting at which this Ordinance was passed was open to the public, and that public notice of the time, place and purpose of said meeting was given as required by the Open Meetings Act, Texas Government Code, Chapter 551. Notice was also provided as required by Chapter 52 of the Texas Local Government Code.

PASSED & APPROVED this, the 18th day of October 2022, by a vote of 4 (ayes) to 0 (nays) 0 (abstentions) of the City Council of Dripping Springs, Texas.

CITY OF DRIPPING SPRINGS:



Bill Foulds, Jr., Mayor

ATTEST:



Andrea Cunningham, City Secretary

EXHIBIT "A"

TIRZ No. 2 Update Project and Finance Plan

The Dripping Springs Tax Increment Reinvestment Zones (TIRZs)



Final Project Plan and Reinvestment Zone
Financing Plan for Proposed
TAX INCREMENT REINVESTMENT ZONE NO. 1
Town Center TIRZ, City of Dripping Springs

DECEMBER 13, 2016
UPDATED October 18, 2022

1. OVERVIEW

1.1 Background

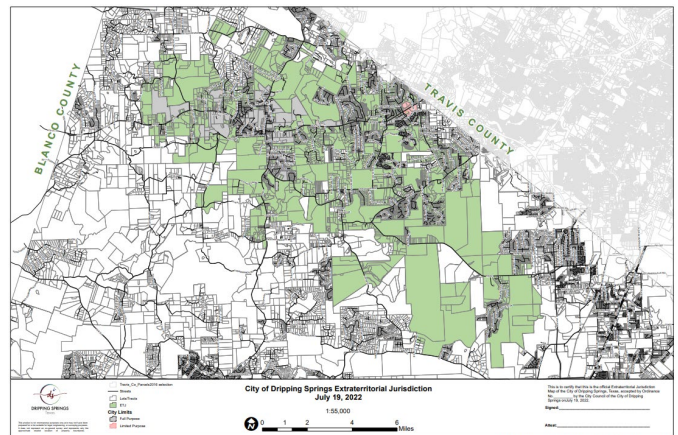
The City of Dripping Springs (the "City") is a Texas general law municipality incorporated in 1981, located 25 miles west of Austin, Texas. Dripping Springs has an unusually large Extra-Territorial Jurisdiction; with nearly 75,000 square acres the area expands from the city limits of Buda to Travis County and west of Austin. The Dripping Spring ETJ encompasses a majority of the northwestern half of Hays County. The City Limits and the City's ETJ are shown below in *Map Figure 1*.

According to the latest Census numbers issued for 2020, the City has had a large increase in population in the last ten years within the city limits and an even larger increase in the ETJ and School District. This pattern is expected to continue.

As of the 2020 census, the Dripping Springs population, within its city limits, is about 4,656 although its extraterritorial jurisdiction (ETJ) is home to over 40,000 residents. The city offers an exceptional school system and proximity to Austin and San Antonio.

The City created two Tax Increment Reinvestment Zones in 2016, including this Town Center TIRZ No. 1. This plan is an updated version of TIRZ No. 1 where the City, in coordination with the County, has identified additional projects and properties that would benefit the City and County's residents.

Map Figure 1- City Limit and ETJ



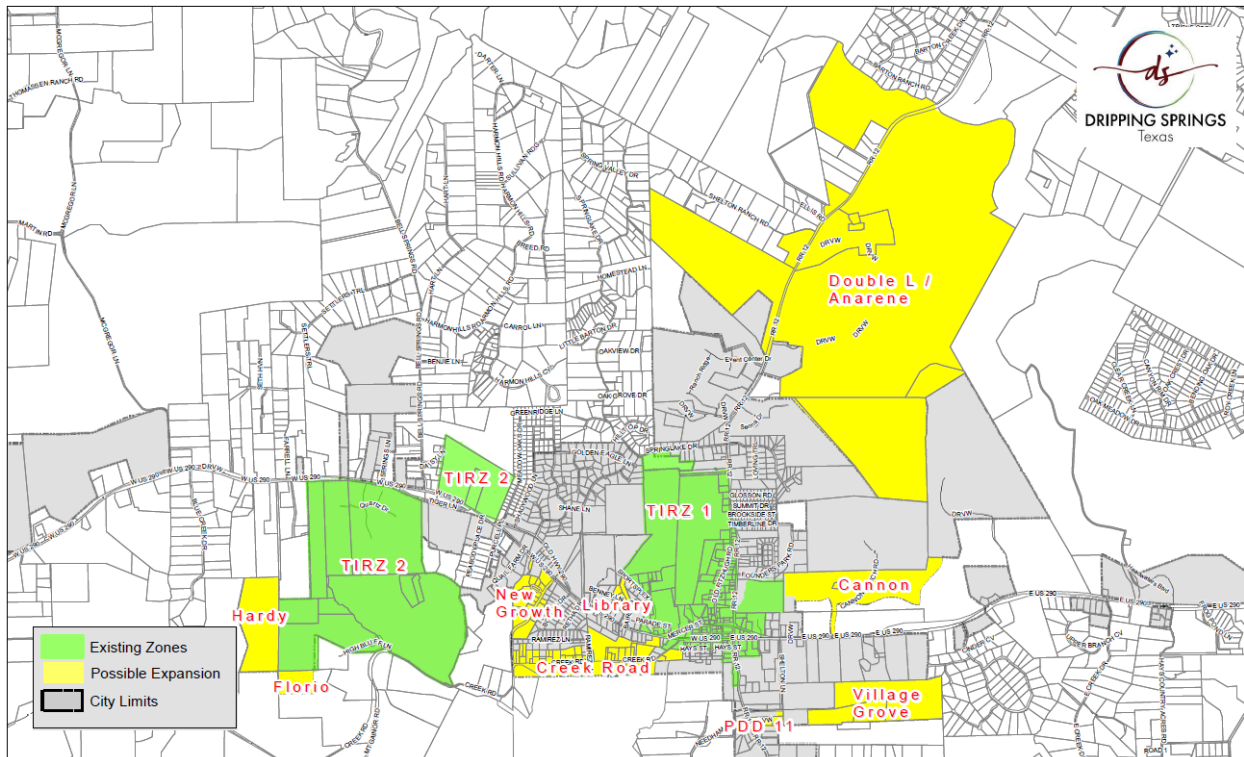
1. The Challenge

- a) Within the City Limits, the City has land available for development, in addition to areas of substandard development. The City needs additional means of planning and providing infrastructure to promote overall quality development in the area;
- b) The City’s ETJ is comprised of numerous ownerships and as the tracts petition for annexation in a piecemeal fashion, the City has no means of planning and providing infrastructure to promote overall quality development;
- c) The City’s downtown has dilapidated and unoccupied buildings that inhibit the City’s growth;
- d) The lack of sidewalks and the inadequacy of certain streets in Dripping Springs also inhibits the growth of the City;
- e) Low quality and/or sub-standard developments will be an ongoing obstacle to annexation and City growth if allowed to continue; and
- f) If the City's ETJ is left unincorporated, the burden of providing services to the area will remain with Hays County.

2. Responding to the Challenge

In 2016, the City partnered with the County to participate in a Tax Increment Reinvestment Zone (“TIRZ” or “Zone”) to be created over certain commercial and some residential areas within the City. *Map Figure 2* below depicts the TIRZ Boundary and the respective areas of in-City (approximately 981 acres) and ETJ (approximately 1657 acres) included.

Map Figure 2: Proposed TIRZ boundary



The road and drainage improvements listed, especially those related to Old Fitzhugh Road, Mercer Street, and Creek Road will benefit every resident of Dripping Springs and its ETJ. Additionally, these road improvements will also benefit development in the area north of downtown by providing access to downtown and the greater Travis County area. These improvements are feasible and practical and will benefit the area within in the TIRZ boundary.

The proposed TIRZ would afford the opportunity for the City to plan and prepare for the provision of public infrastructure to areas within its City Limits, including Old Fitzhugh Road street and drainage improvements, Town Center improvements, Triangle/US 290/RR12 area road and drainage improvements, Creek Road improvements, Stephenson Building improvements, Public Parking downtown, and other road and drainage improvements.

The TIRZ is one layer of funding to help leverage additional funding sources for city improvements. Creating a TIRZ with identified projects is an effective method to communicate the city's key areas for investment and targeted growth.

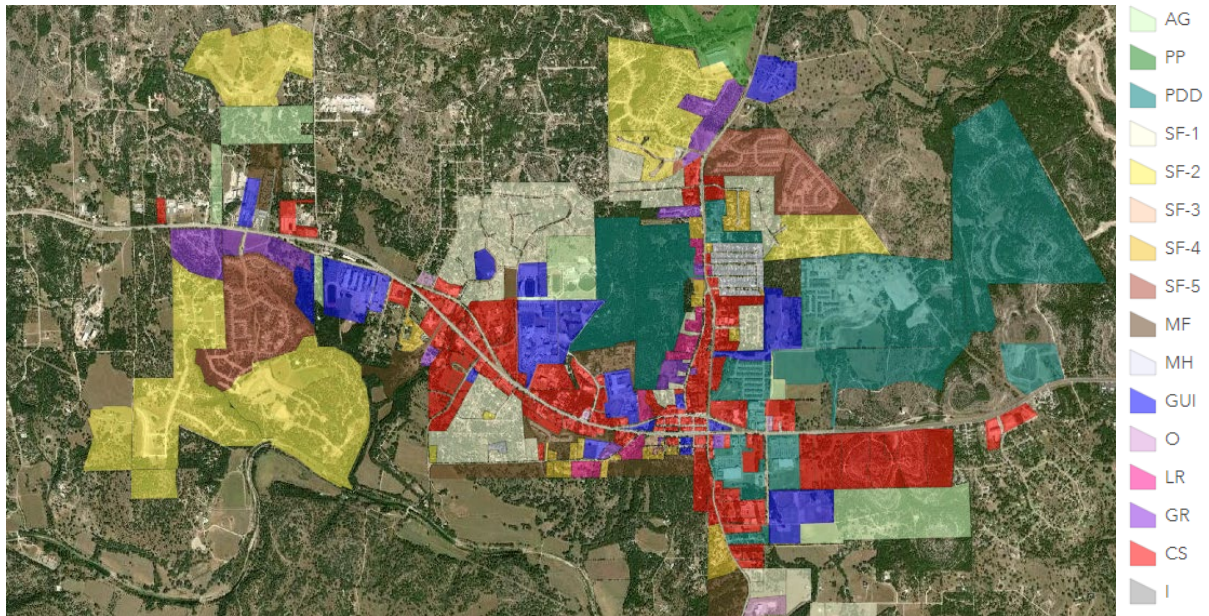
The City desires to maximize and preserve the taxable value of land and improvements in its ETJ and City Limits. Residents understand that maintaining their property values depends in no small part on high quality development within the City and the ETJ.

The City is experiencing and will continue to experience rapid growth. The City may need to update its land development code as it relates to the Town Center area in order to foster the development types that support the City's future goals. A detailed look at natural attributes, infrastructure, development trends, targeted development areas and the comprehensive plan should be evaluated to determine the new code requirements.

The need for this proposed TIRZ partnership is further compelling because neither the City nor County can address the development issues alone. The magnitude of infrastructure needed to ensure quality development is beyond the financial capability of the City to fund solely, and some of the infrastructure needed for quality development is typically outside the purview of the County to provide.

If this opportunity is missed, the City will be unable to provide the full array of city services and roads to promote development inside and outside the City Limits. If the ETJ develops with lack of planning and substandard infrastructure, the City is unlikely to annex due to the prohibitive cost of retro-fitting and upgrading substandard infrastructure. But for the creation of the TIRZ and participation by both the City and County, this area is not likely to attract or maintain private investment sufficient or timely enough to provide the proposed public improvements.

Map Figure 3: Proposed Uses



2. FINAL PROJECT PLAN

This Updated Project Plan and Reinvestment Zone Financing Plan (“The Updated Plan”) has been prepared in accordance with the requirements of Chapter 311.011 of the Texas Tax Code and outlines the improvements to be funded and implemented by the proposed Tax Increment Reinvestment Zone Number 1, Dripping Springs, Texas.

There are several key projects identified to help the City reach its real development potential downtown. These projects involve the important aspects needed to create solid framework for a successful eighteen hour downtown.



Town Center:

The Town Center Concept is the foundation of the TIRZ creation. The Town Center is the catalyst project that would spur new development. The timing of the Town Center is important to the parties involved in the project. Due to rapid population growth, the city and county are looking for new facilities. The idea to co-locate the entities into a shared facility is a cost-effective way to design civic services. This project will include parking, city hall site acquisition as a portion of the Town Center project and constructing a new civic building.

When creating a new town center in an existing historic environment, it’s important to understand and respect the town’s existing characteristics. Most importantly, implementation of the projects must be sensitive to the area in the newly created district.

Stephenson Building Project

This project is for the preservation and renovation of the building at 101 Old Fitzhugh Road to serve as a community meeting, programs, and performance space, with some civic offices. The work includes hazardous materials abatement, cleaning the foundation, roof replacement, historic window restoration or replacement, gutter system replacement, restoration of the wood floor, ceiling restoration and installation of suspended acoustical ceiling in secondary spaces, TAS/ADA accessibility, mechanical, electrical, plumbing, thermal and moisture protection, carpentry, finishes, earthwork, grading, paving, and an addition for restrooms, storage, and a backstage area.

Downtown Bathrooms

The City has looked at downtown bathrooms to serve the downtown Mercer and Old Fitzhugh Districts. These bathrooms would be in the downtown area and may be attached or near the Stephenson Building. The bathrooms would include an accessible bathroom.

Transportation Improvements:

Mercer Street and Old Fitzhugh Road:

The newly constructed benches and sidewalks on Mercer Street are a great start to creating a downtown sense of place. The next series of downtown investments identified in the TIRZ Project Plan are the redesign and construction of Mercer Street and Old Fitzhugh Road to create a Town Center. These two streets are the most important streets within the historic downtown. The street designs are critical to the success of the downtown. They must be designed in partnership with the targeted development patterns along these streets. In order to achieve the ideal street and development type, the City must update its development regulations within this Zone.



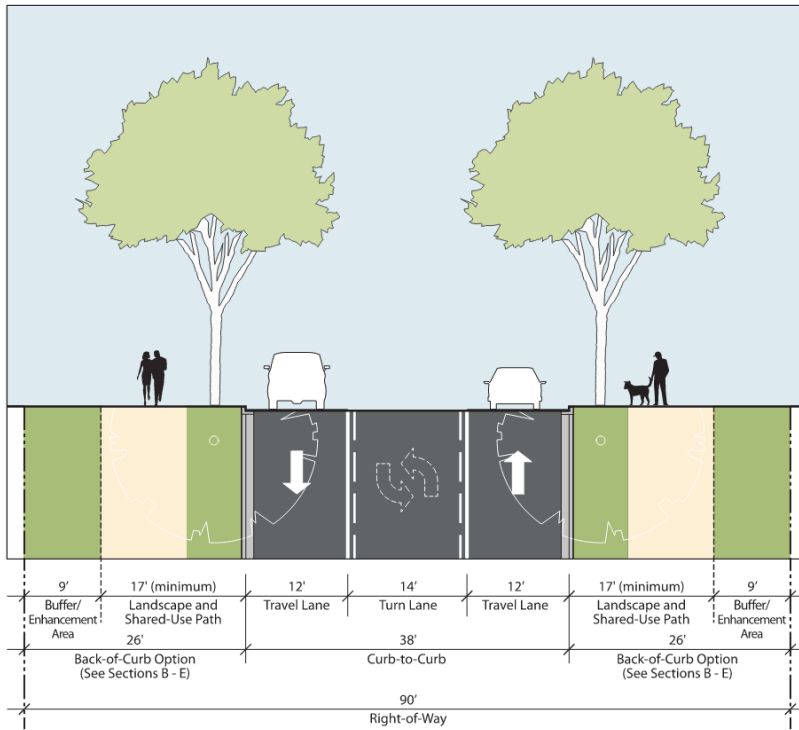
Photo Credit: Around Dripping Springs

Based on the existing street lay out and the disconnected street pattern in new developments, connectivity is a serious challenge for the city. Providing new and alternative connections are addressed in the TIRZ Project Plan. The following projects will help connect Mercer Street to the Heritage Subdivision and provide the much-needed transportation infrastructure:

- (1) Roger Hanks Parkway; and
- (2) Garza Road ROW (North Street);
- (3) Wallace Street; and
- (4) Creek Road.

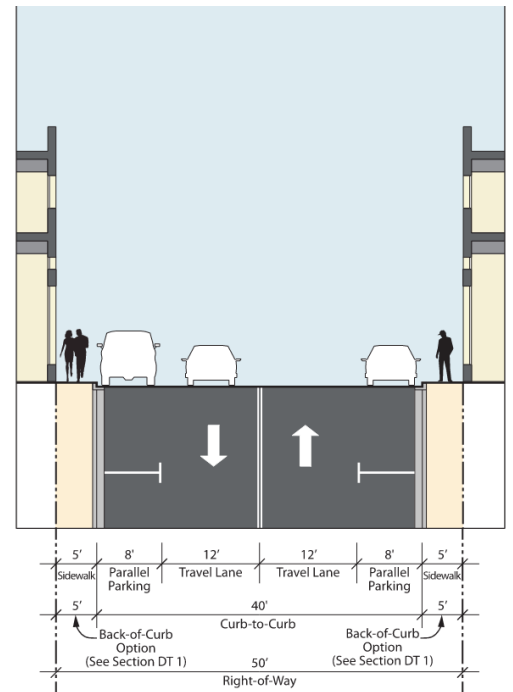
Wallace Street Improvements:

The City’s approved Transportation Master Plan (TMP) shows Wallace Street as a two-Lane Commercial Local Street (CLS2). This project proposes to improve Wallace Street to match the TMP for its entire length from Bluff Street to RR12, approximately 1,000 linear feet. It will remain a two-lane road but will establish much needed parallel parking, curb and gutter stormwater conveyance and pedestrian sidewalks on both sides of the street all within the existing 50-foot Right of Way.



2 Lane Minor Arterial Divided with Center Turn Lane
City of Dripping Springs - Transportation Master Plan

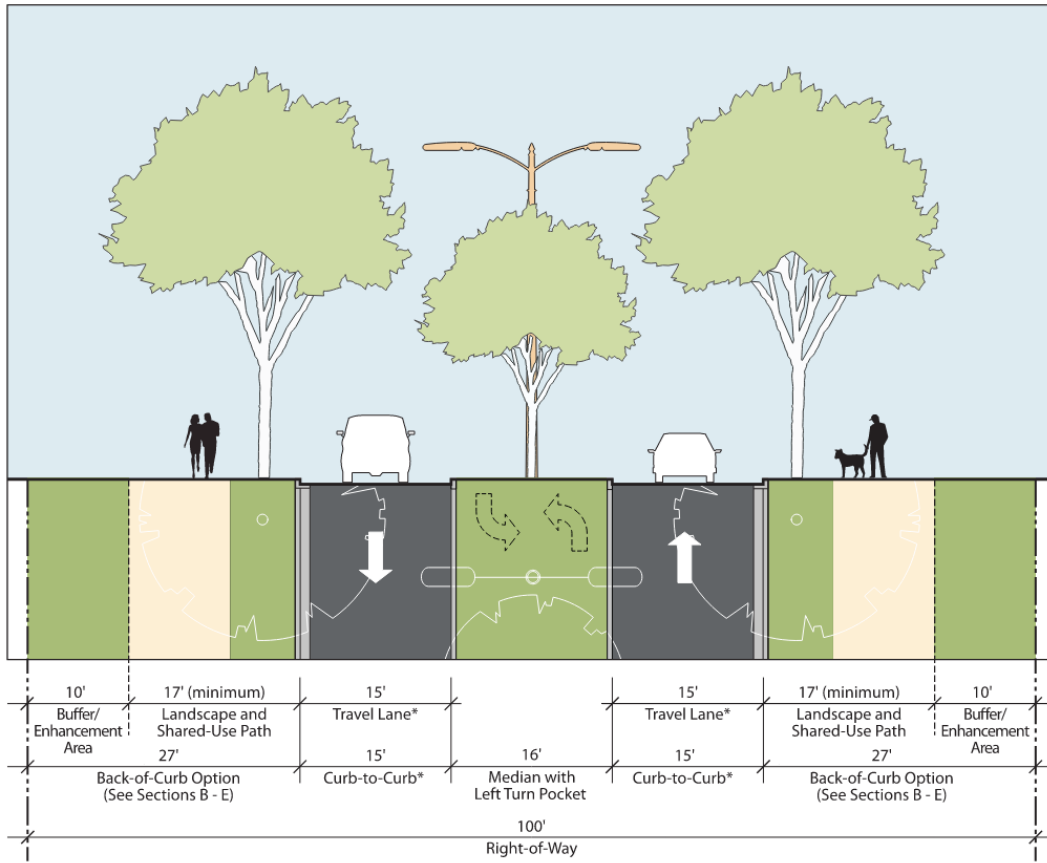
NOT
to
Scale



2 Lane Downtown Commercial Street with Parallel Parking
City of Dripping Springs - Transportation Master Plan

Creek Road Improvements:

The City’s approved Transportation Master Plan shows Creek Road as a two-Lane Major Divided Arterial (MAD2). This street section improves traffic flow and safety while establishing pedestrian access facilities and improving drainage for this approximately 1-mile corridor. It will remain a two-lane road but will be divided either by a median or center turn lane. This section also includes shared use paths and curb and guttered stormwater conveyance. Right of Way (ROW) of 90 to 100 feet will be required to provide these improvements. Much of the existing ROW is as narrow as 50 feet. The project will provide much needed improvements to a heavily utilized east/west connector that is forecasted to see increased development. Prior to finalization of the street section additional study will be done.

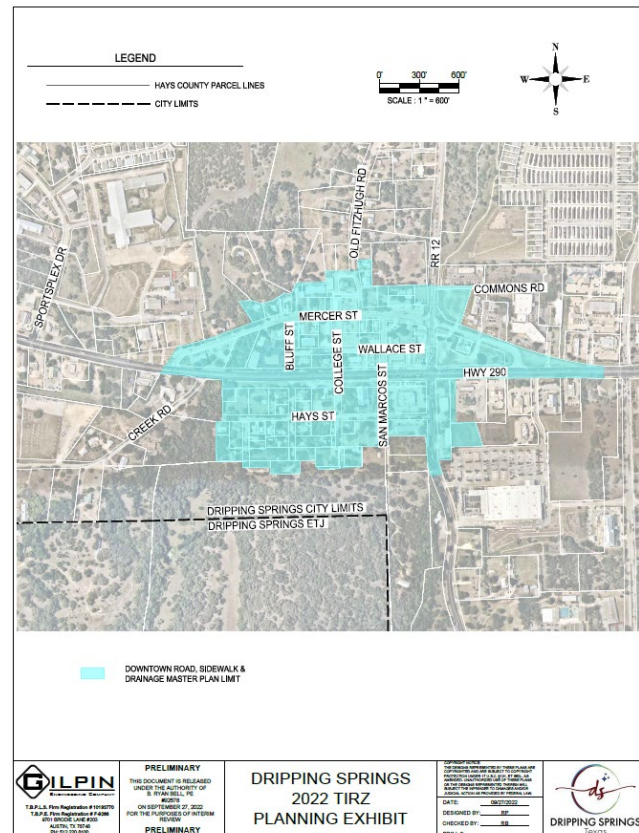


2 Lane Minor/Major Arterial Divided
City of Dripping Springs - Transportation Master Plan

NOTES
 - Curb-to-cu
 - For Back-of

Downtown Road, Sidewalk & Drainage Master Plan

This Downtown Road, Sidewalk and Drainage Master Plan will seek to develop a phased approach to source funding for the design and construction of improvements consistent with the City's approved Transportation Master Plan. The plan will include core downtown streets Mercer, Wallace, Hays, Bluff, College, San Marcos and Old Fitzhugh. The plan will focus on improving downtown parking, pedestrian access and safety at the same time as improving the City's downtown drainage conveyance facilities. Parking improvements will include options for angled parking or parallel parking along improved street sections. Pedestrian facilities will include combinations of 5-foot sidewalks and shared use paths as well as extension of the network of street lighting, benches and bike racks already implemented in Mercer Street and currently being planned for Old Fitzhugh Road. Storm conveyance will be improved to curb and gutter with underground pipes systems.



Benefits to Taxing Units

The TIRZ as proposed will allow the City, County, and Library to partner with each other for public improvements each may have planned for the area. The City believes that a TIRZ is the best mechanism by which to partner with the County and also with private sector developers to plan, fund, and construct the needed improvements over the long-range time horizon such an ambitious undertaking might require. The City and County will be able to fund a large building site for a building complex with city and county services.

Through the TIRZ, the City and County can both maximize the value of the ETJ to the benefit of their respective voters and citizens, as well as contribute to the community cohesion that comes with planned development. Developers seeking to partner with the TIRZ will be required to petition for annexation into the City. This performance driven structure will shift the cost and risk of construction to the private sector, with repayment coming out of new growth resulting from the infrastructure provided.

1. Changes to Municipal Ordinances Required 311.011(b)(2))

Some changes to the development code for the Town Center area could be needed to fully complete the projects. Other than these changes and the ordinance changes that will be required by the annexation and zoning of properties currently in the ETJ, there are no other contemplated changes to the City's Code of Ordinances or the Comp Plan.

2. Non-Project Costs (311.011(b)(3))

Non-Project Costs will consist of unreimbursed costs of public rights-of way, utility upgrades, street relocation cost, technology investment, public open space improvements, and other private investment. The projects, which are expected to result from the TIRZ major infrastructure improvements, consist of private investment in various development projects which will include internal infrastructure such as internal roads, water, sewer, and drainage facilities, along with the private development. The total value of such projects can reasonably be projected to total more than forty-six million dollars (\$46,000,000) at TIRZ end.

3. REINVESTMENT ZONE FINANCING PLAN

The TIRZ is intended to provide a funding and/or reimbursement mechanism for major public infrastructure to provide roadways and public utilities to un-served properties within the Zone, along with various landscape, beautification and urban design components. The comprehensive and long-term nature of the project will promote stability, and sustainable commercial, residential, retail and light industrial opportunities in an area that is currently underutilized and undervalued. The TIRZ may fund all or a portion of the eligible projects.



3.1 Estimated Project Cost Description (311.011(c)(1))

The project costs below comply with the categories established in Section 311.002 of the Texas Tax Code. The dollar amounts are approximate estimates based on assumptions of how the land may develop and are expressed in year 2016 dollars. Project Costs may be adjusted to actual development plans, bid costs and/or for inflation. Projects will be undertaken and paid for as funds are available from increment or other sources. The intent is to complete as many of the projects as can be funded from tax increment revenues notwithstanding whether the costs or tax increments exceed the estimates herein, and costs may be moved among line items.

Project Description	Project Cost Estimate ¹	Proportionate Cost
Capital Projects Roads and Drainage	\$ 25,150,000	\$ 16,387,500
Civic Facilities City Hall as portion of Town Center	\$ 3,000,000	\$ 2,250,000
Public Parking Downtown	\$ 200,000	\$ 150,000
Stephenson Building	\$ 2,200,000	\$ 1,100,000

¹ Projects that also benefit the area in TIRZ # 2 may also be funded by that TIRZ.

Downtown Bathrooms	\$ 300,000	\$ 150,000
Total Estimated Project Costs	\$ 30,850,000	\$ 20,037,500

In addition to the projects described above, the following categories established in Section 311.002(1) of the Texas Tax Code as eligible project costs will be considered eligible project costs. The TIRZ will fund project costs at the discretion and approval of the Board of Directors of the TIRZ. And, when appropriate and practicable, the TIRZ will consider categories that are eligible for financing projects, such as:

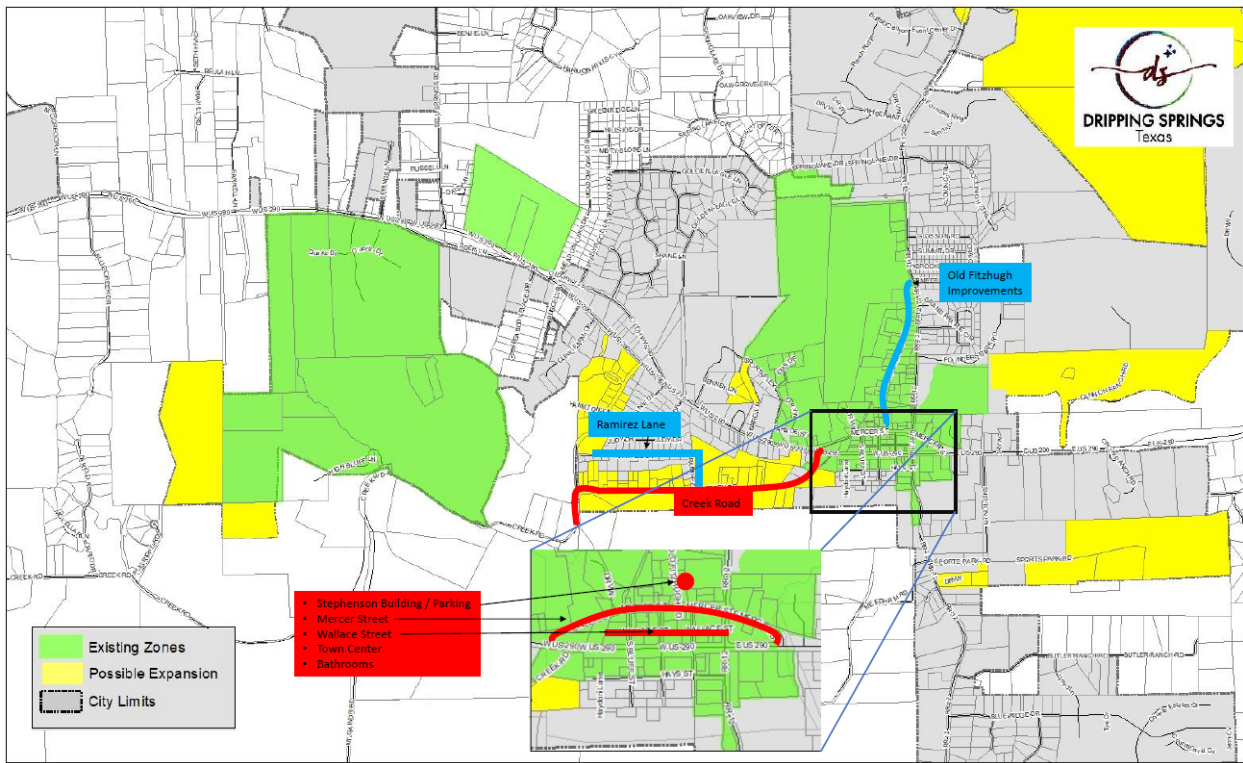
- *Capital Projects* related to demolition, environmental abatement, and remediation including site work and fill, necessary to prepare sites and existing structures for new use.
- *Land Costs* associated with property formally conveyed to the public in conjunction with the implementation of projects otherwise eligible for reimbursement may also be eligible for reimbursement.
- *Matching Funds* may be contributed in support of local, state, federal or other capital improvements programs that benefit the project and the region.
- *Streetscape, Gateways, Parks, and Community Facilities* that enhance or serve the existing and future development. These may include, but are not limited to, lighting, walks, landscaping and related street furniture, greenbelts and paths, trails, parks, outdoor pavilions, non-profit community and arts space, and recreational/sports facilities.
- *Professional Services* incurred for architectural, planning, engineering, legal, landscape architecture, financial, marketing, public relations, management, leasing, bookkeeping, tax role verification, environmental, archaeological, and other services and advice necessary to a project.
- *Financing Costs* related to developer's interest, city interest, and financing interest, legal fees, underwriter's fees, brokerage charges, transfer or placement charges, premium and fees paid for loans, credit enhancement fees, notes, bonds or other instruments of credit issued to pay for project costs.
- *Operational Expenses* as may be necessary to provide for the proper administration of the Zone, operation of Zone facilities and services provided therein, over the life of the TIRZ.

3.2 Kind, Number and Location of Proposed Public Improvements (311.011(c)(2))

Proposed public improvements include drainage, roadways (including Old Fitzhugh Road and Creek Road), and various facilities. The majority of these improvements, including roadways, city hall as portion of Town Center, and parking, will be located in the City. Urban design components may also be within the City Limits. The map below indicates the probable location of the listed improvements; however, final alignments will be determined at the time of design. Public infrastructure improvements and civic

facilities will be considered eligible projects anywhere within the Zone.

Map Figure 4-
Location of
Proposed Projects
in TIRZ #1 and
TIRZ #2.



3.3 Economic Feasibility (311.011(c)(3))

Currently, the projected cost estimates for the projects benefitting the Town Center TIRZ No. 1 are \$20,037,500. This estimate does not include the administrative expenses of running the TIRZ. Using 50% of the incremental increase of the Tax Rate of \$.1778, \$.089, after thirty (30) years, the expected amount in the Tax Increment Fund will be conservatively estimated at \$22,589,684. Thus, the TIRZ with a 50% of the increment, currently at \$.089, the TIRZ will be able to fund all of the projected estimated costs. See Attachment “A”. (With the County participating at 50% on some properties and 25% at some properties the total projected revenue is \$81,000,000).

3.4 Estimate of Bonded Indebtedness To Be Incurred (311.011(c)(4))

Bonds, notes or other obligations may be issued to yield net proceeds sufficient to pay all or a portion of the eligible project costs and related professional fees that are currently estimated at, but are not limited to, \$20,037,500. The City, at its sole discretion, may issue or cause to be issued bonds, notes, or other obligations secured by tax increment revenues, the proceeds of which could be used to pay for or reimburse Project Costs, including public improvements, capitalized interest, professional fees, developer interest and costs of issuance of the bonds.

3.5 Estimated Time When Monetary Obligations Are To Be Incurred (311.011(c)(S))

Since the buildout horizon for TIRZ improvements will be market driven, it is anticipated that the completion of the infrastructure will take a minimum of five years from the date of this Updated Plan, although some projects may be started within the first two years in anticipation of the increase in TIRZ Funds. Bond issuance will occur at appropriate times as determined by the City and the City's Financial Advisor. Project Costs, administrative costs, and costs related to the creation and organization of the TIRZ may be paid from the issuance of bonds or directly from tax increment revenue.

3.6 Methods and Sources of Financing (311.011(c)(6))

The primary sources of revenue will be the ad valorem property taxes generated on the annual increment value above the base year value. The City has adopted an increment of 50% or \$.089 for a period of 30 years. This participation will create an estimated fund of \$60,000,000 in 30 years.

To ensure timely construction of public improvements, pay-as-you-go and other various methods of financing may be utilized. These include:

- *Tax Increment Bonds or Notes.* As allowed by annual incremental increases in Zone assessed value, tax-exempt tax increment bonds or notes may be issued to fund improvements.
- *Direct Reimbursements.* Projects that are closely related to particular private development projects or public infrastructure programs of public agencies, municipalities, and authorities may be financed through reimbursement agreements with a developer, public agency, municipality, or authority using a direct payment annually from the TIRZ increment fund.
- *Other private financing.* Some projects may be financed on a short-term basis through private financial institutions.
- *Grants/Other Public Funds.* To the extent permitted by law, efforts will be made to leverage TIRZ funds with other public funds and economic development tools.

3.7 Current Appraised Value of Taxable Real Property (311.011(c)(7))

Based upon the 2022 Hays County Appraisal District certified tax roll, the base year value of the proposed TIRZ will be \$71,961,330.

3.8 Estimated Captured Appraised Value By Year (311.011(c)(8))

The table on the following page shows the Captured Appraised Value and the resulting revenue from the City and County for the duration of the Zone.

3.9 Duration of Zone (311.011(c)(9))

The Zone is being proposed for a thirty (30) year period, with the final payment of increment being made on values and at rates for 2045, which revenue may be paid in 2046. Therefore, the

Zone will terminate for purposes of collection on December 31, 2046.

4. CAPTURED APPRAISED VALUE-CITY

TIRZ 1 Captured Appraised Value - City					
TIRZ #1 Increment	Year	Tax Year	TIRZ #1 Base	Projected Incremental Tax Base Subject to Capture	Total Projected Assessed Valuation
Base [a]		2022	\$ 70,382,980	\$ 99,250,614	\$ 169,633,594
1		2023	\$ 70,382,980	\$ 102,643,286	\$ 173,026,266
2		2024	\$ 70,382,980	\$ 310,103,811	\$ 380,486,791
3		2025	\$ 70,382,980	\$ 525,203,832	\$ 595,586,812
4		2026	\$ 70,382,980	\$ 697,493,946	\$ 767,876,926
5		2027	\$ 70,382,980	\$ 848,375,324	\$ 918,758,304
6		2028	\$ 70,382,980	\$ 941,802,976	\$ 1,012,185,956
7		2029	\$ 70,382,980	\$ 1,012,430,668	\$ 1,082,813,648
8		2030	\$ 70,382,980	\$ 1,085,816,822	\$ 1,156,199,802
9		2031	\$ 70,382,980	\$ 1,133,879,093	\$ 1,204,262,073
10		2032	\$ 70,382,980	\$ 1,157,964,335	\$ 1,228,347,315
11		2033	\$ 70,382,980	\$ 1,182,531,281	\$ 1,252,914,261
12		2034	\$ 70,382,980	\$ 1,207,589,566	\$ 1,277,972,546
13		2035	\$ 70,382,980	\$ 1,233,149,017	\$ 1,303,531,997
14		2036	\$ 70,382,980	\$ 1,259,219,657	\$ 1,329,602,637
15		2037	\$ 70,382,980	\$ 1,285,811,710	\$ 1,356,194,690
16		2038	\$ 70,382,980	\$ 1,312,935,604	\$ 1,383,318,584
17		2039	\$ 70,382,980	\$ 1,340,601,975	\$ 1,410,984,955
18		2040	\$ 70,382,980	\$ 1,368,821,674	\$ 1,439,204,654
19		2041	\$ 70,382,980	\$ 1,397,605,767	\$ 1,467,988,747
20		2042	\$ 70,382,980	\$ 1,426,965,542	\$ 1,497,348,522
21		2043	\$ 70,382,980	\$ 1,456,912,513	\$ 1,527,295,493
22		2044	\$ 70,382,980	\$ 1,487,458,423	\$ 1,557,841,403
23		2045	\$ 70,382,980	\$ 1,518,615,251	\$ 1,588,998,231
24		2046	\$ 70,382,980	\$ 1,550,395,215	\$ 1,620,778,195

[a] The Base Year for the original properties in TIRZ 1 is Tax Year 2016. The Base Year for the new properties being added to TIRZ 1 is Tax Year 2022. The base value shown above is the sum of these figures.

**5. COST ESTIMATES FOR POTENTIAL TIRZ PROJECTS IN TOWN CENTER
TIRZ (TIRZ # 1)**

(Note: These estimates are not based on plans and specifications nor a detailed scope of work; they represent rough orders of magnitude; Projects that also benefit the area in TIRZ # 2 may also be funded by that TIRZ)

1. Old Fitzhugh Road - Street and Drainage Improvements with improved streetscape including sidewalks and lighting

Estimated Cost = \$6,250,000 TIRZ No. 2 Proportionate Share=\$1,562,500

TIRZ No. 1 Estimated Share: \$4,687,500

2. Town Center Improvements - Street, drainage, street trees, way finding signage, street lighting and sidewalk improvements in downtown.

Estimated Cost = \$5,400,000 TIRZ No. 2 Proportionate Share=\$1,350,000

TIRZ No. 1 Estimated Share: \$4,050,000

3. Triangle/US 290/RR12 area road and drainage improvements to enhance development

Estimated Cost = \$500,000 TIRZ No. 2 Proportionate Share=\$125,000

TIRZ No. 1 Estimated Share: \$375,000

4. City Hall site acquisition and building as portion of Town Center

Estimated Cost = \$3,000,000 TIRZ No. 2 Proportionate Share=\$750,000

TIRZ No. 1 Estimated Share: \$2,250,000

5. Garza Road ROW (North Street) acquisition and improvements to connect Mercer to Heritage Subdivision

Estimated Cost = \$300,000 (does not include utilities nor ROW acquisition)

6. Public Parking in downtown area to enhance economic development

Estimated Cost = \$200,000 TIRZ No. 2 Proportionate Share=\$50,000

TIRZ No. 1 Estimated Share: \$150,000

7. Creek Road Project

Estimated Cost = \$10,000,000 TIRZ No. 2 Proportionate Share=\$5,000,000

TIRZ No. 1 Estimated Share: \$5,000,000

8. Wallace Street Project

Estimated Cost: \$2,500,000 TIRZ No. 2 Proportionate Share=\$625,000

TIRZ No. 1 Estimated Share: \$1,875,000

9. Stephenson Building Project

Estimated Cost: \$2,200,000 TIRZ No. 2 Proportionate Share=\$1,100,000

TIRZ No. 1 Estimated Share: \$1,100,000

10. Downtown Road, Sidewalk & Drainage Master Plan

Estimated Cost: \$200,000 TIRZ No. 2 Proportionate Share=\$100,000

TIRZ No. 1 Estimated Share: \$100,000

11. Downtown Bathrooms

Estimated Cost: \$300,000 TIRZ No. 2 Proportionate Share=\$150,000

TIRZ No. 1 Estimated Share: \$ 150,000

Total Estimated: \$30,850,000

Total Estimated Proportionate Share \$20,037,500

ATTACHMENT "A"-ECONOMIC FEASIBILITY

TIRZ 1 Economic Feasibility - City

TIRZ #1 Increment	Year	Tax Year	Projected Incremental Tax			Tax Collection Delinquencies at 2%	Total Net Tax Collections	City TIRZ #1			Projected Net TIRZ #1 Revenue	TIRZ #1 Revenue Discounted at 5%	City Retained Taxes (General Fund)
			TIRZ #1 Base	Base Subject to Capture	Total Projected Assessed Valuation			Participation at \$0.0889 Tax Rate	TIRZ Admin Expense				
Base [a]	2022	\$ 70,382,980	\$ 99,250,614	\$ 169,633,594	\$ 6,032	\$ 295,576	\$ 172,938	\$ 86,469	\$ 27,602	\$ 58,867	\$ 58,867	\$ 86,469	
1	2023	\$ 70,382,980	\$ 102,643,286	\$ 173,026,266	\$ 6,153	\$ 301,488	\$ 178,850	\$ 89,425	\$ 28,154	\$ 61,271	\$ 58,353	\$ 89,425	
2	2024	\$ 70,382,980	\$ 310,103,811	\$ 380,486,791	\$ 13,530	\$ 662,975	\$ 540,337	\$ 270,169	\$ 28,717	\$ 241,452	\$ 219,004	\$ 270,169	
3	2025	\$ 70,382,980	\$ 525,203,832	\$ 595,586,812	\$ 21,179	\$ 1,037,774	\$ 915,136	\$ 457,568	\$ 29,291	\$ 428,277	\$ 369,961	\$ 457,568	
4	2026	\$ 70,382,980	\$ 697,493,946	\$ 767,876,926	\$ 27,306	\$ 1,337,979	\$ 1,215,341	\$ 607,671	\$ 29,877	\$ 577,793	\$ 475,352	\$ 607,671	
5	2027	\$ 70,382,980	\$ 848,375,324	\$ 918,758,304	\$ 32,671	\$ 1,600,881	\$ 1,478,243	\$ 739,122	\$ 30,475	\$ 708,647	\$ 555,243	\$ 739,122	
6	2028	\$ 70,382,980	\$ 941,802,976	\$ 1,012,185,956	\$ 35,993	\$ 1,763,673	\$ 1,641,035	\$ 820,518	\$ 31,084	\$ 789,433	\$ 589,087	\$ 820,518	
7	2029	\$ 70,382,980	\$ 1,012,430,668	\$ 1,082,813,648	\$ 38,505	\$ 1,886,738	\$ 1,764,100	\$ 882,050	\$ 31,706	\$ 850,344	\$ 604,323	\$ 882,050	
8	2030	\$ 70,382,980	\$ 1,085,816,822	\$ 1,156,199,802	\$ 41,114	\$ 2,014,609	\$ 1,891,971	\$ 945,985	\$ 32,340	\$ 913,645	\$ 618,391	\$ 945,985	
9	2031	\$ 70,382,980	\$ 1,133,879,093	\$ 1,204,262,073	\$ 42,824	\$ 2,098,354	\$ 1,975,716	\$ 987,858	\$ 32,987	\$ 954,871	\$ 615,518	\$ 987,858	
10	2032	\$ 70,382,980	\$ 1,157,964,335	\$ 1,228,347,315	\$ 43,680	\$ 2,140,321	\$ 2,017,683	\$ 1,008,842	\$ 33,647	\$ 975,195	\$ 598,685	\$ 1,008,842	
11	2033	\$ 70,382,980	\$ 1,182,531,281	\$ 1,252,914,261	\$ 44,554	\$ 2,183,128	\$ 2,060,490	\$ 1,030,245	\$ 34,320	\$ 995,925	\$ 582,297	\$ 1,030,245	
12	2034	\$ 70,382,980	\$ 1,207,589,566	\$ 1,277,972,546	\$ 45,445	\$ 2,226,790	\$ 2,104,152	\$ 1,052,076	\$ 35,006	\$ 1,017,070	\$ 566,343	\$ 1,052,076	
13	2035	\$ 70,382,980	\$ 1,233,149,017	\$ 1,303,531,997	\$ 46,354	\$ 2,271,326	\$ 2,148,688	\$ 1,074,344	\$ 35,706	\$ 1,038,638	\$ 550,812	\$ 1,074,344	
14	2036	\$ 70,382,980	\$ 1,259,219,657	\$ 1,329,602,637	\$ 47,281	\$ 2,316,753	\$ 2,194,115	\$ 1,097,057	\$ 36,420	\$ 1,060,637	\$ 535,694	\$ 1,097,057	
15	2037	\$ 70,382,980	\$ 1,285,811,710	\$ 1,356,194,690	\$ 48,226	\$ 2,363,088	\$ 2,240,450	\$ 1,120,225	\$ 37,149	\$ 1,083,076	\$ 520,978	\$ 1,120,225	
16	2038	\$ 70,382,980	\$ 1,312,935,604	\$ 1,383,318,584	\$ 49,191	\$ 2,410,350	\$ 2,287,712	\$ 1,143,856	\$ 37,892	\$ 1,105,964	\$ 506,655	\$ 1,143,856	
17	2039	\$ 70,382,980	\$ 1,340,601,975	\$ 1,410,984,955	\$ 50,175	\$ 2,458,557	\$ 2,335,919	\$ 1,167,959	\$ 38,649	\$ 1,129,310	\$ 492,714	\$ 1,167,959	
18	2040	\$ 70,382,980	\$ 1,368,821,674	\$ 1,439,204,654	\$ 51,178	\$ 2,507,728	\$ 2,385,090	\$ 1,192,545	\$ 39,422	\$ 1,153,122	\$ 479,146	\$ 1,192,545	
19	2041	\$ 70,382,980	\$ 1,397,605,767	\$ 1,467,988,747	\$ 52,202	\$ 2,557,882	\$ 2,435,244	\$ 1,217,622	\$ 40,211	\$ 1,177,411	\$ 465,942	\$ 1,217,622	
20	2042	\$ 70,382,980	\$ 1,426,965,542	\$ 1,497,348,522	\$ 53,246	\$ 2,609,040	\$ 2,486,402	\$ 1,243,201	\$ 41,015	\$ 1,202,186	\$ 453,091	\$ 1,243,201	
21	2043	\$ 70,382,980	\$ 1,456,912,513	\$ 1,527,295,493	\$ 54,311	\$ 2,661,221	\$ 2,538,583	\$ 1,269,291	\$ 41,835	\$ 1,227,456	\$ 440,586	\$ 1,269,291	
22	2044	\$ 70,382,980	\$ 1,487,458,423	\$ 1,557,841,403	\$ 55,397	\$ 2,714,445	\$ 2,591,807	\$ 1,295,904	\$ 42,672	\$ 1,253,231	\$ 428,417	\$ 1,295,904	
23	2045	\$ 70,382,980	\$ 1,518,615,251	\$ 1,588,998,231	\$ 56,505	\$ 2,768,734	\$ 2,646,096	\$ 1,323,048	\$ 43,526	\$ 1,279,522	\$ 416,576	\$ 1,323,048	
24	2046	\$ 70,382,980	\$ 1,550,395,215	\$ 1,620,778,195	\$ 57,635	\$ 2,824,109	\$ 2,701,471	\$ 1,350,735	\$ 44,396	\$ 1,306,339	\$ 405,054	\$ 1,350,735	
					\$ 1,020,684	\$ 50,013,521	\$ 46,947,568	\$ 23,473,784	\$ 884,100	\$ 22,589,684	\$ 11,607,090	\$ 23,473,784	

[a] The Base Year for the original properties in TIRZ 1 is Tax Year 2016. The Base Year for the new properties being added to TIRZ 1 is Tax Year 2022. The base value shown above is the sum of these figures.

The Dripping Springs Tax Increment Reinvestment Zones (TIRZs)



Final Project Plan and Reinvestment Zone
Financing Plan for Proposed
TAX INCREMENT REINVESTMENT ZONE NO. 2
Southwest TIRZ, City of Dripping Springs

DECEMBER 13, 2016
UPDATED October 18, 2022

1. OVERVIEW

1.1 Background

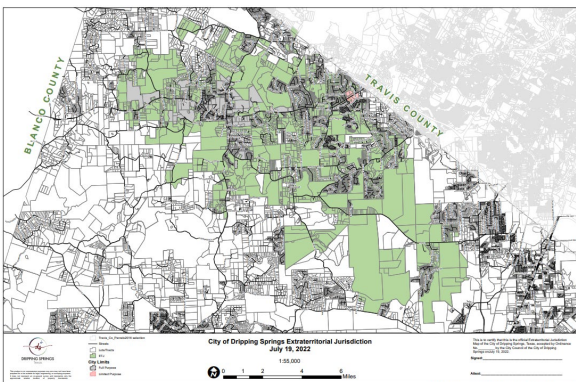
The City of Dripping Springs (the “City”) is a Texas general law municipality incorporated in 1981, located 25 miles west of Austin, Texas. Dripping Springs has an unusually large Extra-Territorial Jurisdiction; with nearly 75,000 square acres the area expands from the city limits of Buda to Travis County and west of Austin. The Dripping Spring ETJ encompasses a majority of the northwestern half of Hays County. The City Limits and the City’s ETJ are below in the *Map Figure 1*.

According to the latest Census numbers issued for 2020, the City has had a large increase in population in the last ten years within the city limits and an even large increase in the ETJ and School District. This pattern is expected to continue.

As of the 2020 census, the Dripping Springs population, within its city limits, is about 4,656 although its extraterritorial jurisdiction (ETJ) is home to over 40,000 residents. The city offers an exceptional school system and proximity to Austin and San Antonio.

The City created two Tax Increment Reinvestment Zones in 2016, including this Town Center TIRZ No. 1. This plan is an updated version of TIRZ No. 2 where the City, in coordination with the County, has identified additional projects and properties that would benefit the City and County’s residents.

Map Figure 1- City Limit and ETJ



1. The Challenge

- a) Within the City Limits, the City has land available for development, in addition to areas of substandard development. The City needs additional means of planning and providing infrastructure to promote overall quality development in the area;
- b) The City’s downtown has dilapidated and unoccupied buildings that inhibit the City’s growth;
- c) The lack of sidewalks and the inadequacy of certain streets in Dripping Springs also inhibits the growth of the City; and

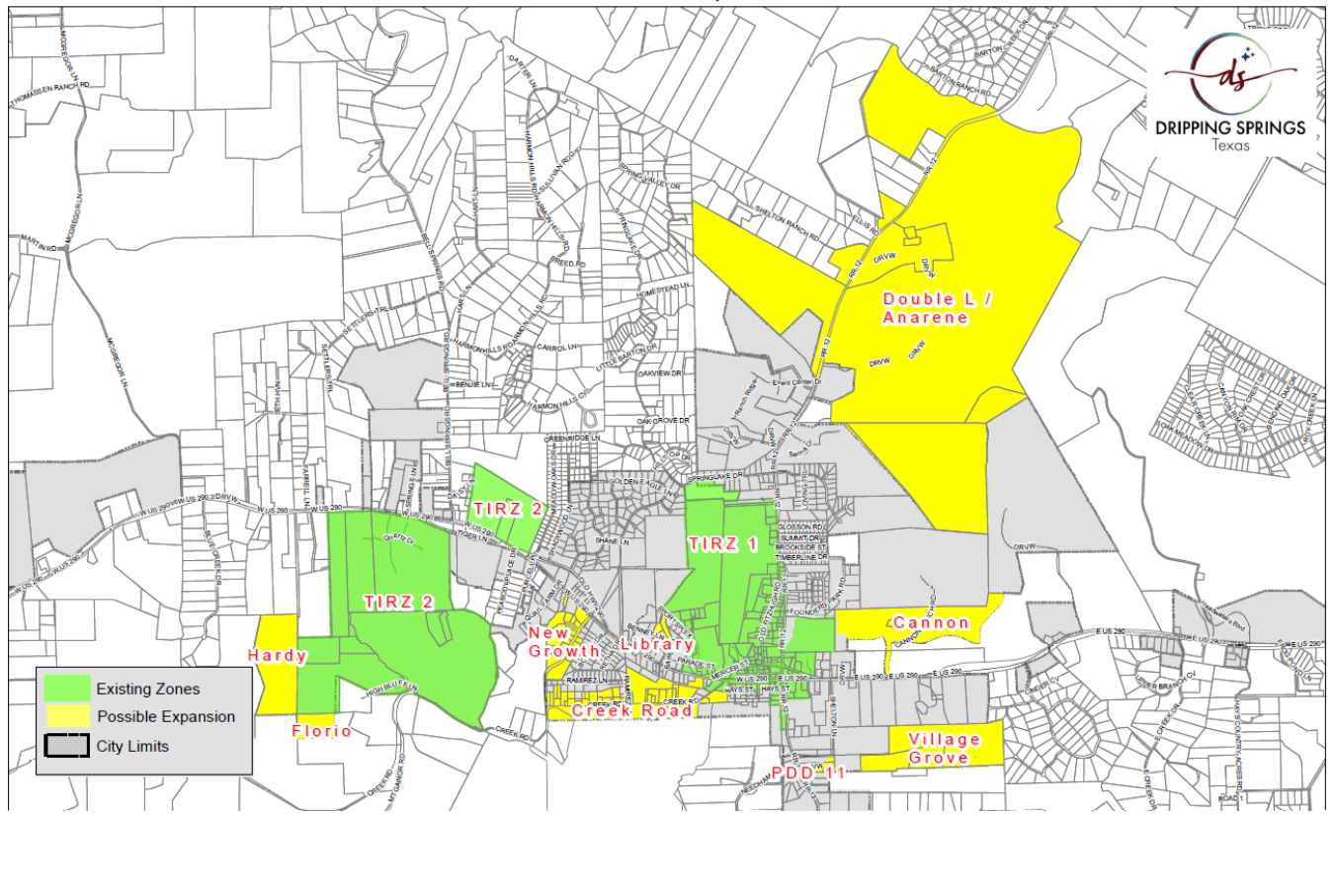
d) Low quality and/or sub-standard developments will be an ongoing obstacle to annexation and City growth if allowed to continue.

2. Responding to the Challenge

In 2016, the City partnered with the County to County participate in a Tax Increment Reinvestment Zone (“TIRZ” or “Zone”) to be created over certain commercial and residential areas within the City. *Map Figure 2* depicts the TIRZ Boundary, and the respective areas of in-City included.

The road and drainage improvements listed, Old Fitzhugh Road, Mercer Street, Triangle, Creek Road, Stephenson Building, Downtown Road and Drainage Improvements, and Ramirez Lane, will benefit every resident of Dripping Springs. Additionally, improvements will also benefit development in the area west of downtown by providing an area for residents of future development to participate in City activities and allow movement around the City itself and out into the greater Travis County area. These improvements are feasible and practical and will benefit the area within the TIRZ boundary.

Map Figure 2: Proposed TIRZ boundary



The road and drainage improvements listed, especially those related to Old Fitzhugh Road, Mercer Street, and Creek Road will benefit every resident of Dripping Springs and its ETJ. Additionally, these road improvements will also benefit development in the area north of downtown by providing access to downtown and the greater Travis County area. These

improvements are feasible and practical and will benefit the area within in the TIRZ boundary.

The proposed TIRZ would afford the opportunity for the City to plan and prepare for the provision of public infrastructure to areas within its City Limits, including street and drainage improvements, Town Center improvements, Triangle/US 290/RR12 area, road and drainage improvements, Public Parking downtown, Creek Road Improvements, Stephenson Building Improvements, and other road and drainage improvements.

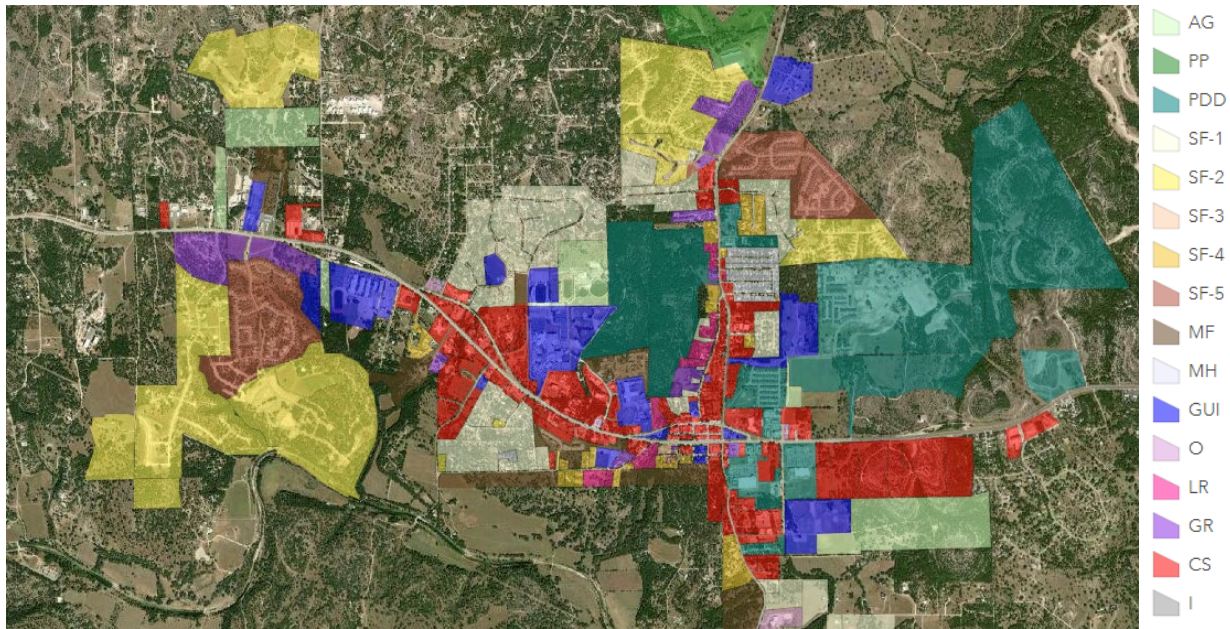
The TIRZ is one layer of funding to help leverage additional funding sources for city improvements. Creating a TIRZ with identified projects is an effective method to communicate to the public and the development community the city's key areas for investment and targeted growth.

The City desires to maximize and preserve the taxable value of land and improvements in its City Limits. Residents understand that maintaining their property values depends in no small part on high quality development within the City Limits and ETJ.

The City is experiencing and will continue to experience rapid growth. The City may need to update its land development code as it relates to the Town Center area in order to foster the development types that support the City's future goals. A detailed look at natural attributes, infrastructure, development trends, targeted development areas and the comprehensive plan should be evaluated to determine the new code requirements.

If this opportunity is missed, the City will be unable to provide the full array of city services and roads to promote development inside the City Limits. But for the creation of the TIRZ this area is not likely to attract and maintain private investment sufficient or timely enough to provide the proposed public improvements.

Map Figure 3: Proposed Uses



2. FINAL PROJECT PLAN

This Updated Project Plan and Reinvestment Zone Financing Plan (“The Updated Plan”) has been prepared in accordance with the requirements of Chapter 311.011 of the Texas Tax Code and outlines the improvements to be funded and implemented by the proposed Tax Increment Reinvestment Zone Number 2, Southwest TIRZ, Dripping Springs, Texas.

There are several key projects identified to help the city reach its real development potential Downtown and getting to Downtown through transportation projects. These projects involve the important aspects needed to create solid framework for a successful eighteen-hour downtown that is accessible to all residents.

Town Center:

The Town Center Concept is the foundation of the TIRZ creation. The town center is the catalyst project that would spur new development and increase the value of properties West of downtown who will often need to commute through central Dripping Springs to reach employment and recreational activities in Dripping Springs or in Austin. The timing of the town center is important to all of the parties involved in the project. Due to rapid population growth, the City and County are both looking for new facilities. The idea to co-locate the entities into a shared facility is a cost-effective way to design civic services. This project will include parking, city hall site acquisition and building a new civic building as a portion of the Town Center.

When creating a new town center in an existing historic environment, it’s important to understand and respect the character of the town. Most importantly, we must be sensitive to the area being studied to house the newly created district.

Stephenson Building Project

This project is for the preservation and renovation of the building at 101 Old Fitzhugh Road to serve as a community meeting, programs, and performance space, with some civic offices. The work includes hazardous materials abatement, cleaning the foundation, roof replacement, historic window restoration or replacement, gutter system replacement, restoration of the wood floor, ceiling restoration and installation of suspended acoustical ceiling in secondary spaces, TAS/ADA accessibility, mechanical, electrical, plumbing, thermal and moisture protection, carpentry, finishes, earthwork, grading, paving, and an addition for restrooms, storage, and a back stage area.

Downtown Bathrooms

The City has looked at downtown bathrooms to serve the downtown Mercer and Old Fitzhugh Districts. These bathrooms would be in the downtown area and may be attached or near the Stephenson Building. The bathrooms would include an accessible bathroom.

**Transportation Improvements:
Mercer Street and Old Fitzhugh Road:**

The newly constructed benches and sidewalks on Mercer Street are a great start to creating a downtown sense of place. The next series of downtown investments identified in the TIRZ Project Plan are the redesign and construction of Mercer Street and Old Fitzhugh Road to create the Town Center. These two streets are the most important streets within the historic downtown. The street designs for these streets are critical to the success of the downtown. They must be designed in partnership with the targeted development patterns along these streets. In order to achieve the ideal street and development type, the City must update its development regulations within this Zone.



Photo Credit: Around Dripping Springs

Ramirez Lane

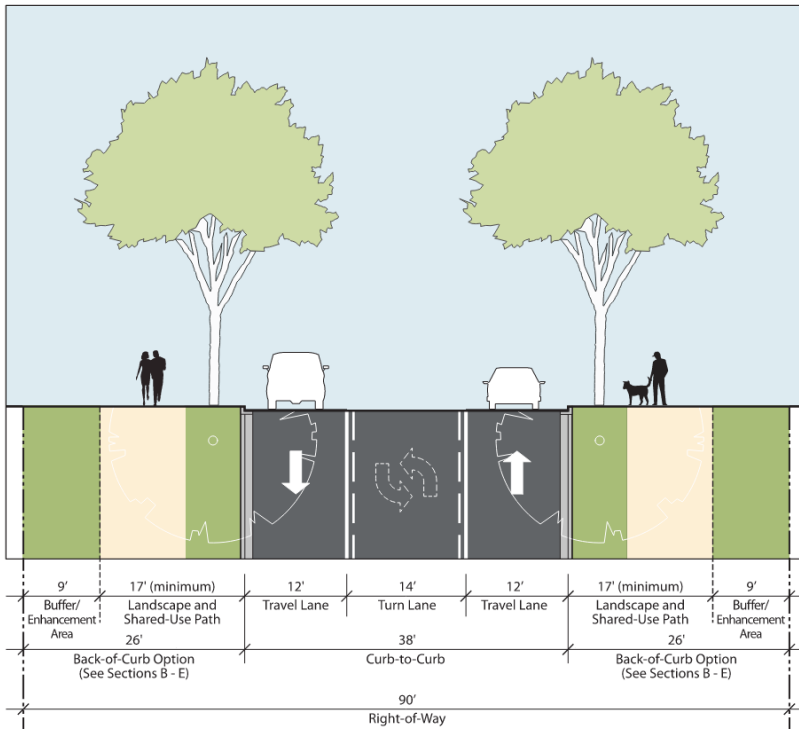
Upgrades to this road will assist developments west of downtown to be able to offer increased access to downtown and Austin.

Based on the existing street layout and the disconnected street pattern in new developments, connectivity is a serious challenge for the city. Providing new and alternative connections are addressed in the TIRZ Project Plan. The following projects will help connect neighborhoods:

1. Roger Hanks Parkway;
2. Garza Road ROW (North Street) connect Mercer to Heritage Subdivision;
3. Creek Road;
4. Wallace Street; and
5. Ramirez Lane.

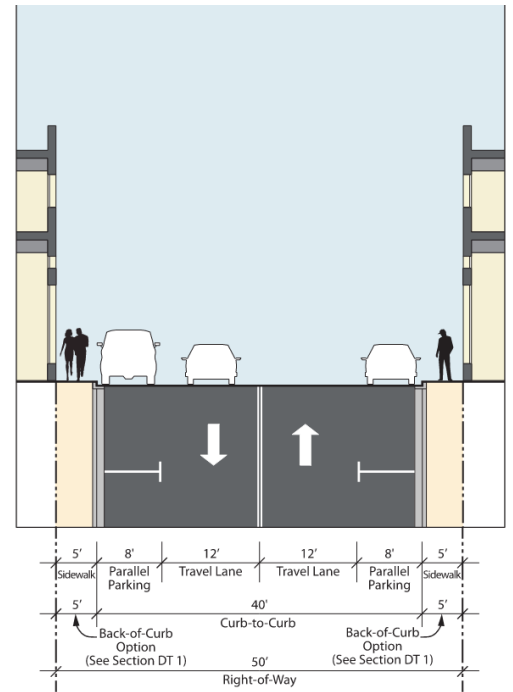
Wallace Street Improvements:

The City’s approved Transportation Master Plan (TMP) shows Wallace Street as a two-Lane Commercial Local Street (CLS2). This project proposes to improve Wallace Street to match the TMP for its entire length from Bluff Street to RR12, approximately 1,000 linear feet. It will remain a two-lane road but will establish much needed parallel parking, curb and gutter stormwater conveyance and pedestrian sidewalks on both sides of the street all within the existing 50-foot Right of Way.



2 Lane Minor Arterial Divided with Center Turn Lane
City of Dripping Springs - Transportation Master Plan

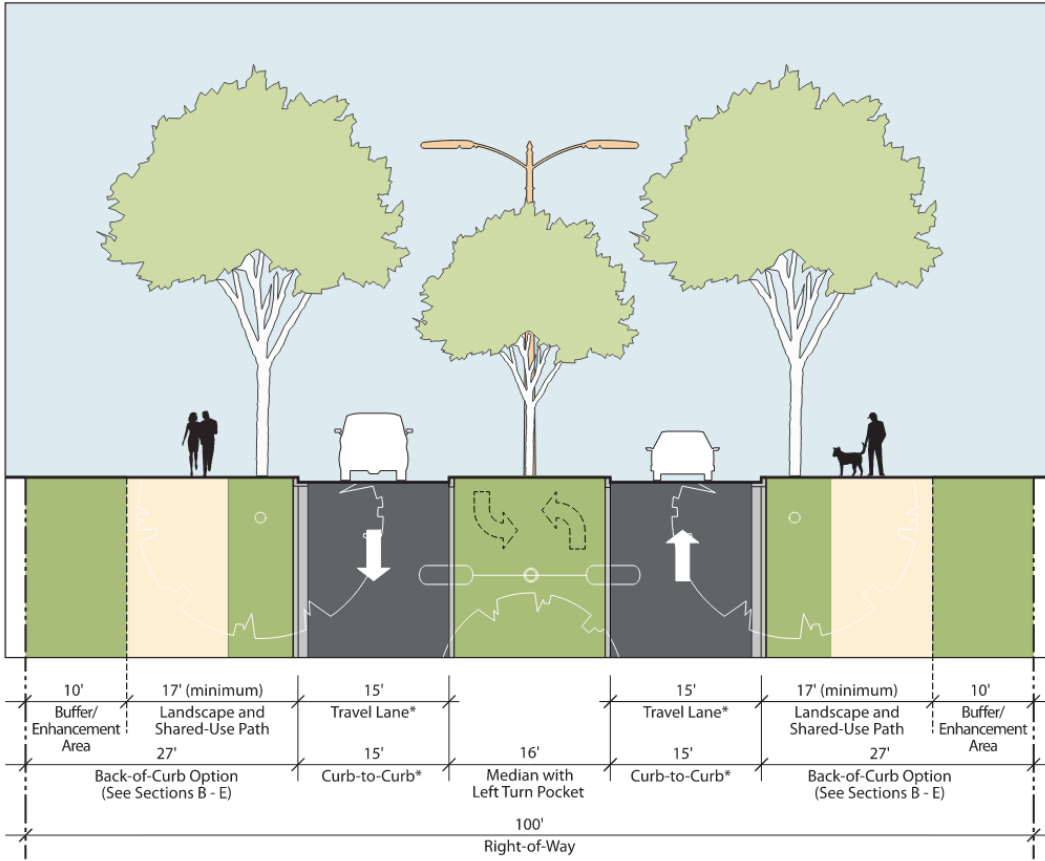
NO
 CL
 FG
 FW



2 Lane Downtown Commercial Street with Parallel Parking
City of Dripping Springs - Transportation Master Plan

Creek Road Improvements:

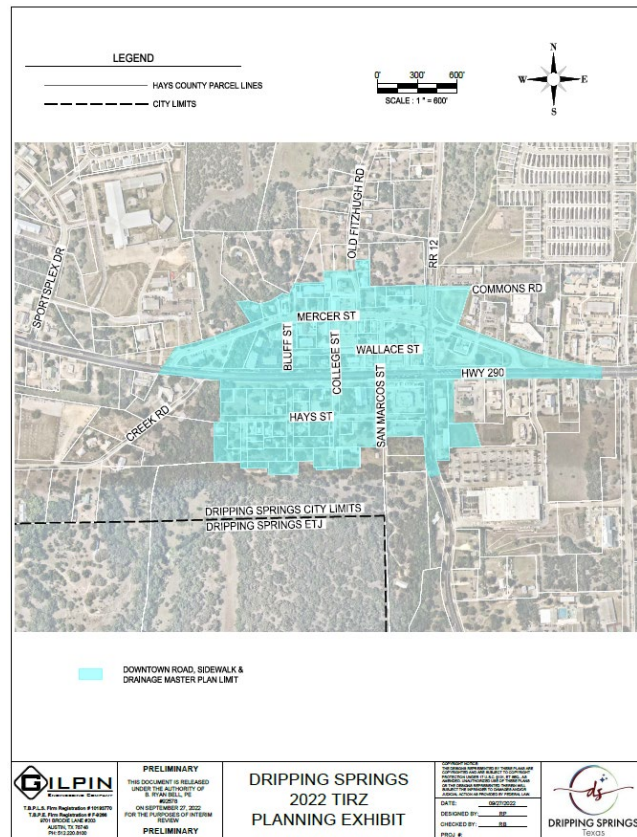
The City's approved Transportation Master Plan shows Creek Road as a two-Lane Major Divided Arterial (MAD2). This street section improves traffic flow and safety while establishing pedestrian access facilities and improving drainage for this approximately 1-mile corridor. It will remain a two-lane road but will be divided either by a median or center turn lane. This section also includes shared use paths and curb and guttered stormwater conveyance. Right of Way (ROW) of 90 to 100 feet will be required to provide these improvements. Much of the existing ROW is as narrow as 50 feet. The project will provide much needed improvements to a heavily utilized east/west connector that is forecasted to see increased development. Prior to finalization of the street section additional study will be done.



2 Lane Minor/Major Arterial Divided
City of Dripping Springs - Transportation Master Plan

NOTES
 - Curb-to-cu
 - For Back-of

Downtown Road, Sidewalk & Drainage Master Plan
 This Downtown Road, Sidewalk and Drainage Master Plan will seek to develop a phased approach to source funding for the design and construction of improvements consistent with the City's approved Transportation Master Plan. The plan will include core downtown streets Mercer, Wallace, Hays, Bluff, College, San Marcos and Old Fitzhugh. The plan will focus on improving downtown parking, pedestrian access and safety at the same time as improving the City's downtown drainage conveyance facilities. Parking improvements will include options for angled parking or parallel parking along improved street sections. Pedestrian facilities will include combinations of 5-foot sidewalks and shared use paths as well as extension of the network of street lighting, benches and bike racks already implemented in Mercer Street and currently being planned for Old Fitzhugh Road. Storm conveyance will be improved to curb and gutter with underground pipes systems.



Benefits to All Taxing Units

The TIRZ as proposed will allow the City, County, and Library to partner with each other for public improvements each may have planned for the area. The City believes that a TIRZ is the best mechanism by which to partner with the County and also with private sector developers to plan, fund, and construct the needed improvements over the long-range time horizon such an ambitious undertaking might require. The City and County will be able to fund a large building site for a building complex with city and county services.

Through the TIRZ, the City and County can both maximize the value of the ETJ to the benefit of their respective voters and citizens, as well as contribute to the community cohesion that comes with planned development. Developers seeking to partner with the TIRZ will be required to petition for annexation into the City if requested by the City. This performance driven structure will shift the cost and risk of construction to the private sector, with repayment coming out of new growth resulting from the infrastructure provided.

1. Changes to Municipal Ordinances Required 311.011(b)(2))

Some changes to the development code for the Town Center area could be needed to fully complete the projects. Other than these changes and the ordinance changes that will be required by the annexation and zoning of properties currently in the ETJ, there are no other contemplated changes to the City's Code of Ordinances or Comp Plan.

2. Non-Project Costs (311.011(b)(3))

Non-Project Costs will consist of unreimbursed costs of public rights-of way, utility upgrades, street relocation cost, technology investment, public open space improvements, and other private investment. The projects, which are expected to result from the TIRZ major infrastructure improvements, consist of private investment in various development projects which will include internal infrastructure such as roads, water, sewer, and drainage facilities, along with the private development. The total value of such projects can reasonably be projected to total more than forty-six million dollars (\$46,000,000) at TIRZ end.

3. REINVESTMENT ZONE FINANCING PLAN

The TIRZ is intended to provide a funding and/or reimbursement mechanism for major public infrastructure to provide roadways and public utilities to un-served properties within the Zone, along with various landscape, beautification and urban design components. The comprehensive and long-term nature of the project will promote stability, and sustainable commercial, residential, retail and light industrial opportunities in an area that is currently underutilized and undervalued. The TIRZ may fund all or a portion of the eligible projects.

3.1 Estimated Project Cost Description (311.011(c)(1))

The project costs below comply with the categories established in Section 311.002 of the Texas Tax Code. The dollar amounts are approximate estimates based on assumptions of how the land may develop and are expressed in year 2016 dollars. Project Costs may be adjusted to actual development plans, bid costs and/or for inflation. Projects will be undertaken and

paid for as funds are available from increment or other sources. The intent is to complete as many of the projects as can be funded from tax increment revenues notwithstanding whether the costs or tax increments exceed the estimates herein, and costs may be moved among line items.

Project Description	Project Cost Estimate ¹	Proportionate Cost
Capital Projects Roads and Drainage	\$25,200,000	\$9,162,500
Civic Facilities City Hall as portion of Town Center	\$3,000,000	\$750,000
Public Parking Downtown	\$ 200,000	\$50,000
Stephenson Building	\$2,200,000	\$1,100,000
Downtown Bathrooms	\$300,000	\$150,000
Total Estimated Project Costs	\$30,900,000	\$11,212,500

In addition to the projects described above, the following categories established in Section 311.2(1) of the Texas Tax Code as eligible project costs will be considered eligible project costs. The TIRZ will fund project costs at the discretion and approval of the Board of Directors of the TIRZ. And, when appropriate and practicable, the TIRZ will consider which categories are eligible for financing projects, such as:

- *Capital Projects* related to demolition, environmental abatement, and remediation including site work and fill, necessary to prepare sites and existing structures for new use.
- *Land Costs* associated with property formally conveyed to the public in conjunction with the implementation of projects otherwise eligible for reimbursement may also be eligible for reimbursement.
- *Matching Funds* may be contributed in support of local, state, federal or other capital improvements programs that benefit the project and the region.
- *Streetscape, Gateways, Parks, and Community Facilities* that enhance or serve the existing and future development. These may include, but are not limited to, lighting, sidewalks, landscaping and related street furniture, greenbelts and paths, trails, parks, outdoor pavilions, non-profit community and arts space, and recreational/sports facilities.
- *Professional Services* incurred for architectural, planning, engineering, legal,

¹ Projects that also benefit the area in TIRZ # 2 may also be funded by that TIRZ.

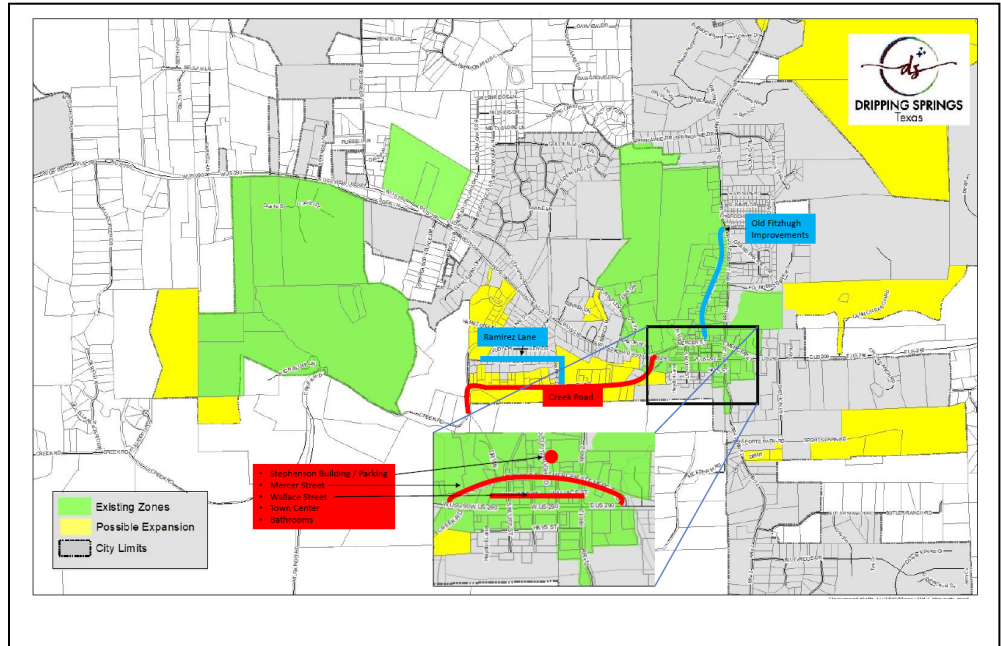
landscape architecture, financial, marketing, public relations, management, leasing, bookkeeping, tax role verification, environmental, archaeological, and other services and advice necessary to a project.

- *Financing Costs* related to developer's interest, city interest, and financing interest, legal fees, underwriter's fees, brokerage charges, transfer or placement charges, premium and fees paid for loans, credit enhancement fees, notes, bonds or other instruments of credit issued to pay for project costs.
- *Operational Expenses* as may be necessary to provide for the proper administration of the Zone, operation of Zone facilities and services provided therein, over the life of the TIRZ.

3.2 Kind, Number and Location of Proposed Public Improvements (311.011(c)(2))

Proposed public improvements include drainage, roadways, and various facilities. The majority of these improvements, including roadways, city hall as portion of Town Center, and parking, will be located in the City. Urban design components may also be within the City Limits. The map below indicates the probable location of the listed improvements; however, final alignments will be determined at the time of design. Public infrastructure improvements and civic facilities will be considered eligible projects anywhere within the Zone.

Map Figure 4-
Location of
Proposed
Projects in TIRZ
#1 and TIRZ #2



3.3 Economic Feasibility (311.011(c)(3))

Currently, the projected cost estimates for the projects benefitting the Southwest TIRZ No. 2 are \$11,212,500. This estimate does not include the administrative expenses of running the TIRZ but do include the expenses in creating the TIRZ. Using 50% of the incremental increase of the Tax Rate of \$.1778, \$.089, after thirty (30) years, the expected amount in the Tax Increment Fund will be conservatively estimated at \$7,524,715. Thus, the TIRZ with a 50% of the increment, currently at \$.089, the TIRZ will be able to fund a majority of the projected estimated costs. The County participating at a 50% incremental value will be conservatively estimated at \$13,225,384 See Attachment “A”.

3.4 Estimate of Bonded Indebtedness To Be Incurred (311.011(c)(4))

Bonds, notes or other obligations may be issued to yield net proceeds sufficient to pay all or a portion of the eligible project costs and related professional fees that are currently estimated at, but are not limited to, \$7,524,715. The City, at its sole discretion, may issue or cause to be issued bonds, notes, or other obligations secured by tax increment revenues, the proceeds of which could be used to pay for or reimburse Project Costs, including public improvements, capitalized interest, professional fees, developer interest and costs of issuance of the bonds.

3.5 Estimated Time When Monetary Obligations Are To Be Incurred (311.011(c)(S))

Since the build-out horizon for TIRZ improvements will be market driven, it is anticipated that the completion of the infrastructure will take a minimum of five years from the date of the Updated Plans, although some projects may be started within the first two years in anticipation of the increase in TIRZ Funds. Bond issuance will occur at appropriate times as determined by the City and the City’s Financial Advisor. Project Costs, administrative costs, and costs related to the creation and organization of the TIRZ may be paid from the issuance of bonds or directly from tax increment revenue.

3.6 Methods and Sources of Financing (311.011(c)(6))

The primary sources of revenue will be the ad valorem property taxes generated on the annual increment value above the base year value. The City has adopted an increment of 50% or \$.089 for a period of 30 years. This participation will create an estimated fund of \$7,524,715 in 30 years.

To ensure timely construction of public improvements, pay-as-you-go and other various methods of financing may be utilized. These include:

- *Tax Increment Bonds or Notes.* As allowed by annual incremental increases in Zone assessed value, tax-exempt tax increment bonds or notes may be issued to fund improvements.
- *Direct Reimbursements.* Projects that are closely related to particular private development projects or public infrastructure programs of public agencies, municipalities, and authorities may be financed through reimbursement agreements with a developer, public agency, municipality, or authority using a direct payment annually from the TIRZ increment fund.
- *Other private financing.* Some projects may be financed on a short-term basis through private financial institutions.
- *Grants/Other Public Funds.* To the extent permitted by law, efforts will be made to leverage TIRZ funds with other public funds and economic development tools.

3.7 Current Appraised Value of Taxable Real Property (311.011(c)(7))

Based upon the 2016 Hays County Appraisal District certified tax roll, the base year value of the proposed TIRZ will be \$14,625,030.

3.8 Estimated Captured Appraised Value By Year (311.011(c)(8))

The table on the following page shows the Captured Appraised Value and the resulting revenue from the City and County for the duration of the Zone.

3.9 Duration of Zone (311.011(c)(9))

The Zone is being proposed for a thirty (30) year period, with the final payment of increment being made on values and at rates for 2045, which revenue may be paid in 2046. Therefore, the Zone will terminate for purposes of collection on December 31, 2046.

Captured Appraised Value- City

			<i>Projected</i>	
			Incremental	TOTAL
TIRZ #2			Tax Base	<i>Projected</i>
Increment	Tax	TIRZ #2	Subject	Assessed
Year	Year	Base	to Capture	Valuation
Base	2016	\$14,625,030	\$ -	\$ 14,625,030
1	2017	14,625,030	5,186,104	19,811,134
2	2018	14,625,030	22,386,888	37,011,918
3	2019	14,625,030	57,712,633	72,337,663
4	2020	14,625,030	101,223,166	115,848,196
5	2021	14,625,030	146,451,035	161,076,065
6	2022	14,625,030	193,447,530	208,072,560
7	2023	14,625,030	242,265,304	256,890,334
8	2024	14,625,030	276,077,187	290,702,217
9	2025	14,625,030	303,599,466	318,224,496
10	2026	14,625,030	332,158,298	346,783,328
11	2027	14,625,030	352,301,389	366,926,419
12	2028	14,625,030	363,491,031	378,116,061
13	2029	14,625,030	363,491,031	378,116,061
14	2030	14,625,030	363,491,031	378,116,061
15	2031	14,625,030	363,491,031	378,116,061
16	2032	14,625,030	363,491,031	378,116,061
17	2033	14,625,030	363,491,031	378,116,061
18	2034	14,625,030	363,491,031	378,116,061
19	2035	14,625,030	363,491,031	378,116,061
20	2036	14,625,030	363,491,031	378,116,061
21	2037	14,625,030	363,491,031	378,116,061
22	2038	14,625,030	363,491,031	378,116,061
23	2039	14,625,030	363,491,031	378,116,061
24	2040	14,625,030	363,491,031	378,116,061
25	2041	14,625,030	363,491,031	378,116,061
26	2042	14,625,030	363,491,031	378,116,061
27	2043	14,625,030	363,491,031	378,116,061
28	2044	14,625,030	363,491,031	378,116,061
29	2045	14,625,030	363,491,031	378,116,061
30	2046	14,625,030	363,491,031	378,116,061

COST ESTIMATES FOR POTENTIAL TIRZ PROJECTS IN DOWNTOWN TIRZ

(Note: These estimates are not based on plans and specifications nor a detailed scope of work; they represent rough orders of magnitude; Potential Proportionate Cost based on current and future development is also projected)

1. Old Fitzhugh Road - Street and Drainage Improvements with improved streetscape including sidewalks and lighting

Estimated Cost = \$6,250,000 TIRZ No. 1 Estimated Share: \$4,687,500

TIRZ No. 2 Proportionate Share=\$1,562,500

2. Town Center Improvements - Street, drainage, street trees, way finding signage, street lighting and sidewalk improvements.

Estimated Cost = \$5,400,000 TIRZ No. 1 Estimated Share: \$4,050,000

TIRZ No. 2 Proportionate Cost: \$1,350,000

3. Triangle/US 290/RR12 area road and drainage improvements to enhance development

Estimated Cost = \$500,000 TIRZ No. 1 Proportionate Share=\$375,000

TIRZ No. 2 Estimated Share: \$125,000

4. City Hall site acquisition and building of portion of Town Center

Estimated Cost = \$3,000,000 TIRZ No. 1 Proportionate Share=\$2,250,000

TIRZ No. 2 Estimated Share: \$750,000

5. Public Parking in downtown area to enhance economic development

Estimated Cost = \$200,000 TIRZ No. 1 Proportionate Share=\$150,000

TIRZ No. 2 Estimated Share: \$50,000

6. Ramirez Lane Street and Drainage Improvements to enhance property values

TIRZ No. 2 Estimated Share: \$350,000

7. Creek Road Project

Estimated Cost = \$10,000,000 TIRZ No. 1 Proportionate Share=\$5,000,000

TIRZ No. 2 Estimated Share: \$5,000,000

8. Wallace Street Project

Estimated Cost: \$2,500,000 TIRZ No. 1 Proportionate Share=\$1,875,000

TIRZ No. 2 Estimated Share: \$625,000

9. Stephenson Building Project

Estimated Cost: \$2,200,000 TIRZ No. 1 Proportionate Share: \$1,100,000

TIRZ No. 2 Estimated Share: \$1,100,000

10. Downtown Road, Sidewalk & Drainage Master Plan

Estimated Cost: \$200,000 TIRZ No. 1 Proportionate Share=\$100,000

TIRZ No. 2 Estimated Share: \$100,000

11. Downtown Bathrooms

Estimated Cost: \$300,000 TIRZ No. 1 Proportionate Share=\$150,000

TIRZ No. 1 Estimated Share: \$150,000

Total Estimated: \$ 30,900,000

Total Estimated Proportionate Cost: \$11,212,500

