



CITY OF DRIPPING SPRINGS

PHYSICAL: 511 Mercer Street • MAILING: PO Box 384
Dripping Springs, TX 78620

• 512.858.4725 • www.cityofdrippingsprings.com

SUBDIVISION APPLICATION

Case Number (staff use only): _____ - _____

MEETINGS REQUIRED
(AS APPLICABLE PER SITE DEVELOPMENT ORDINANCE)

INFORMAL CONSULTATION DATE: _____ <input type="checkbox"/> NOT SCHEDULED	PRE-APPLICATION CONFERENCE DATE: <u>10/20/20</u> <input type="checkbox"/> NOT SCHEDULED
--	--

PLAT TYPE

Amending Plat

Minor Plat

Replat

Final Plat

Plat Vacation

Other: _____

CONTACT INFORMATION

APPLICANT NAME Steven S. Crauford, P.E.

COMPANY Pape-Dawson Engineers, Inc

STREET ADDRESS 10801 N Mopac Expressway, Building 3, Suite #200

CITY Austin **STATE** TX **ZIP CODE** 78759

PHONE (512) 454-8711 **EMAIL** scrauford@pape-dawson.com

OWNER NAME Chris and Amanda Kelley

COMPANY _____

STREET ADDRESS 500 Butler Ranch Road

CITY Dripping Springs **STATE** TX **ZIP CODE** 78620

PHONE _____ **EMAIL** _____

PROPERTY INFORMATION	
PROPERTY OWNER NAME	Chris and Amanda Kelley
PROPERTY ADDRESS	500 Butler Ranch
CURRENT LEGAL DESCRIPTION	Counts Tract, Block A, Lot 1-A-1
TAX ID #	R148097
LOCATED IN	<input checked="" type="checkbox"/> City Limits <input type="checkbox"/> Extraterritorial Jurisdiction
CURRENT LAND ACREAGE	2.398
SCHOOL DISTRICT	Dripping Springs ISD
ESD DISTRICT(S)	ESD 1 & 6
ZONING/PDD/OVERLAY	SF-1
EXISTING ROAD FRONTAGE	<input type="checkbox"/> Private Name: _____ <input type="checkbox"/> State Name: _____ <input checked="" type="checkbox"/> City/County (public) Name: <u>Butler Ranch Road</u>
DEVELOPMENT AGREEMENT? (If so, please attach agreement)	<input type="checkbox"/> Yes (see attached) <input checked="" type="checkbox"/> Not Applicable Development Agreement Name: _____


ENVIRONMENTAL INFORMATION	
IS PROPERTY OVER THE EDWARDS AQUIFER RECHARGE ZONE?	<input type="checkbox"/> YES <input type="checkbox"/> NO
IS PROPERTY OVER THE BARTON SPRINGS CONTRIBUTING ZONE TO THE EDWARDS AQUIFER?	<input type="checkbox"/> YES <input type="checkbox"/> NO
IS PROPERTY WITHIN A FEMA FLOODPLAIN AS DEFINED BY THE MOST CURRENT FIRM?	<input type="checkbox"/> YES <input type="checkbox"/> NO

PROJECT INFORMATION

PROPOSED SUBDIVISION NAME	Partial Vacating Plat and Final Plat of Lot 1-A-1, Block A, Counts Tract and Partial Vacating Plat and Final Plat of Lot 3, Block A, Counts Estates Phase One
TOTAL ACREAGE OF DEVELOPMENT	4.471
TOTAL NUMBER OF LOTS	2
AVERAGE SIZE OF LOTS	2.236
INTENDED USE OF LOTS	<input checked="" type="checkbox"/> RESIDENTIAL <input type="checkbox"/> COMMERCIAL <input type="checkbox"/> INDUSTRIAL/OTHER: _____
# OF LOTS PER USE	RESIDENTIAL: <u>2</u> COMMERCIAL: <u>0</u> INDUSTRIAL: <u>0</u>
ACREAGE PER USE	RESIDENTIAL: <u>4.471</u> COMMERCIAL: <u>0</u> INDUSTRIAL: <u>0</u>
LINEAR FEET (ADDED) OF PROPOSED ROADS	PUBLIC: <u>0</u> PRIVATE: <u>0</u>
ANTICIPATED WASTEWATER SYSTEM	<input type="checkbox"/> CONVENTIONAL SEPTIC SYSTEM <input type="checkbox"/> CLASS I (AEROBIC) PERMITTED SYSTEM <input type="checkbox"/> PUBLIC SEWER
WATER SOURCES	SURFACE WATER <input checked="" type="checkbox"/> PUBLIC WATER SUPPLY <input type="checkbox"/> RAIN WATER GROUND WATER* <input type="checkbox"/> PUBLIC WELL <input type="checkbox"/> SHARED WELL <input type="checkbox"/> PUBLIC WATER SUPPLY
*IF DOING GROUND WATER PROVISION FOR THE DEVELOPMENT USING GROUNDWATER RESOURCES, THE HAYS-TRINITY GROUNDWATER CONSERVATION DISTRICT MUST BE NOTIFIED: HAYS-TRINITY GCD NOTIFIED? <input type="checkbox"/> YES <input type="checkbox"/> NO	

COMMENTS: _____

TITLE: STEVEN S. CRANFORD
SR. PROJECT MANAGER

SIGNATURE: 

PUBLIC UTILITY CHECKLIST

ELECTRIC PROVIDER NAME (if applicable): Pedernales Electric Cooperative, Inc.

VERIFICATION LETTER ATTACHED NOT APPLICABLE REPLAT OF EXISTING SUBDIVISION

COMMUNICATIONS PROVIDER NAME (if applicable): Verizon

VERIFICATION LETTER ATTACHED NOT APPLICABLE REPLAT OF EXISTING SUBDIVISION

WATER PROVIDER NAME (if applicable): Dripping Springs Water Supply Corp.

VERIFICATION LETTER ATTACHED NOT APPLICABLE REPLAT OF EXISTING SUBDIVISION

WASTEWATER PROVIDER NAME (if applicable): Individual On-Site Sewage Facilities.

VERIFICATION LETTER ATTACHED NOT APPLICABLE REPLAT OF EXISTING SUBDIVISION

GAS PROVIDER NAME (if applicable): _____

VERIFICATION LETTER ATTACHED NOT APPLICABLE

PARKLAND DEDICATION?

YES NOT APPLICABLE

AGRICULTURE FACILITIES (FINAL PLAT)?

YES NOT APPLICABLE

COMPLIANCE WITH OUTDOOR LIGHTING ORDINANCE?*

(See attached agreement)

*If proposed subdivision is in the City Limits, compliance with the Lighting Ordinance is **mandatory**. If proposed subdivision is in the ETJ, compliance is **mandatory** when required by a Development Agreement, or as a condition of an Alternative Standard/Special Exception/Variance/Waiver.

Voluntary compliance is strongly encouraged by those not required by above criteria (see Outdoor Lighting tab on the city's website at www.cityofdrippingsprings.com and online Lighting Ordinance under the Code of Ordinances tab for more information).

YES (REQUIRED) YES (VOLUNTARY*) NO

APPLICANT'S SIGNATURE

*Note: An additional signature is required on page 7 of the application verifying completeness. Applications should be submitted **only** when all required information is included in the submittal.*

The above information is true to the best of my knowledge. I attest that the real property described is owned by me and all others as signed below. If the below signed applicant is not the owner of said property, the signature of the property owner must be included below, or consent must be attached (If a corporation, please list title, and name of corporation.)


Steven S. Crauford, P.E.

Applicant Name



3/5/20

Applicant Signature




Date

3/5/2020

Notary

Date



Property Owner Name



Property Owner Signature

7-31-2020

Date

APPLICANT'S SIGNATURE


Note: An additional signature is required on page 7 of the application verifying completeness. Applications should be submitted only when all required information is included in the submittal.

The above information is true to the best of my knowledge. I attest that the real property described is owned by me and all others as signed below. If the below signed applicant is not the owner of said property, the signature of the property owner must be included below, or consent must be attached (If a corporation, please list title, and name of corporation.)

Steven S. Crauford, P.E.

Applicant Name


3/5/2020

Applicant Signature


Date
3/5/2020

Notary

Date



Brian Bekker, Division President, *Central Texas*

Century Communities

Property Owner Name



2/10/2020

Property Owner Signature

Date

All required items and information (including all applicable below listed exhibits and fees) must be received by the City for an application and request to be considered complete. Incomplete submissions will not be deemed filed and complete. By signing below, I acknowledge that I have read through and met all requirements for a complete submittal:

Applicants Signature:  Date: 12/14/20

FINAL, REPLAT, MINOR, AND AMENDING PLAT CHECKLIST Subdivision Ordinance, Section 5		
STAFF	APPLICANT	
<input type="checkbox"/>	<input checked="" type="checkbox"/>	Completed application form – including all required notarized signatures
<input type="checkbox"/>	<input checked="" type="checkbox"/>	Application fee (refer to Fee Schedule)
<input type="checkbox"/>	<input checked="" type="checkbox"/>	Digital Copies/PDF of all submitted items – please provide a coversheet outlining what digital contents are included on the CD/USB drive.
<input type="checkbox"/>	<input type="checkbox"/> N/A	County Application Submittal – proof of online submission (if applicable)
<input type="checkbox"/>	<input type="checkbox"/>	ESD No. 6 Application (if applicable)
<input type="checkbox"/>	<input type="checkbox"/>	\$240 Fee for ESD No. 6 Application (if applicable)
<input type="checkbox"/>	<input checked="" type="checkbox"/>	Billing Contract Form
<input type="checkbox"/>	<input checked="" type="checkbox"/>	Engineer’s Summary Report - Letter of Intent
<input type="checkbox"/>	<input type="checkbox"/> N/A	Drainage Report – if not included in the Engineer’s summary
<input type="checkbox"/>	<input type="checkbox"/> N/A	OSSF Facility Planning Report or approved OSSF permit (if applicable)
<input type="checkbox"/>	<input checked="" type="checkbox"/>	Final Plats (11 x 17 to scale)
<input type="checkbox"/>	<input checked="" type="checkbox"/>	Copy of Current Configuration of Plat (if applicable)
<input type="checkbox"/>	<input type="checkbox"/> N/A	Copy of Preliminary Plat (if applicable)
<input type="checkbox"/>	<input type="checkbox"/> N/A	Proof of final acceptance of all public infrastructure by the jurisdiction that will own and maintain it; or posting of fiscal for public infrastructure.
<input type="checkbox"/>	<input type="checkbox"/> N/A	Digital Data (GIS) of Subdivision
<input type="checkbox"/>	<input checked="" type="checkbox"/>	Tax Certificates – verifying that property taxes are current
<input type="checkbox"/>	<input type="checkbox"/> N/A	Copy of Notice Letter to the School District – notifying of preliminary submittal
<input type="checkbox"/>	<input checked="" type="checkbox"/>	Outdoor Lighting Ordinance Compliance Agreement

<input type="checkbox"/>	<input type="checkbox"/> N/A	Development Agreement/PDD (If applicable)
<input type="checkbox"/>	<input type="checkbox"/> N/A	Cost estimate of public infrastructure improvements (all public infrastructure improvements including water, wastewater, roads, drainage, curbs, sidewalks, etc.) (if applicable). *A Final Plat application will not be accepted if staff has not already approved this.
<input type="checkbox"/>	<input type="checkbox"/> N/A	Documentation showing approval of driveway locations (TxDOT, County)
<input type="checkbox"/>	<input type="checkbox"/> N/A	Documentation showing Hays County 911 Addressing approval (If applicable)
<input type="checkbox"/>	<input type="checkbox"/> N/A	Parkland Dedication fee (if applicable)
<input type="checkbox"/>	<input type="checkbox"/> N/A	\$25 Public Notice Sign Fee
<input type="checkbox"/>	<input type="checkbox"/> N/A	Ag Facility Fees - \$35 per residential LUE (if applicable)
<input type="checkbox"/>	<input type="checkbox"/> N/A	Proof of Utility Service (Water & Wastewater) or permit to serve
<input type="checkbox"/>	<input checked="" type="checkbox"/>	Preliminary Conference Form signed by City Staff

FINAL PLAT INFORMATION REQUIREMENTS

<input type="checkbox"/>	<input checked="" type="checkbox"/>	A vicinity, or location, map that shows the location of the proposed Plat within the City (or within its ETJ) and in relationship to existing roadways.
<input type="checkbox"/>	<input checked="" type="checkbox"/>	Boundary lines, abstract/survey lines, corporate and other jurisdictional boundaries, existing or proposed highways and street right-of-way, bearings and distances sufficient to locate the exact area proposed for the subdivision, and all survey monuments including any required concrete monuments (per the City Engineer); the length and bearing of all straight lines, radii, arc lengths, tangent lengths and central angles of all curves shall be indicated along the lines of each lot or Unit (curve and line data may be placed in a table format); accurate reference ties via courses and distances to at least one recognized abstract or survey corner or existing subdivision corner shall be shown.
<input type="checkbox"/>	<input checked="" type="checkbox"/>	The name, location and recording information of all adjacent subdivisions (or property owners of adjacent unplatted property), including those located on the other sides of roads or creeks, shall be drawn to the same scale and shown in dotted lines adjacent to the tract proposed for subdivision in sufficient detail to show accurately the existing streets, alleys, building setbacks, lot and block numbering, easements, and other features that may influence the layout of development of the proposed subdivision; adjacent unplatted land shall show property lines, the names of owners of record, and the recording information.

<input type="checkbox"/>	<input checked="" type="checkbox"/>	The location, widths and names of all street right-of-way and easements (it shall be the applicant's responsibility to coordinate with appropriate utility entities for placement of necessary utility easements and for location of all streets and median openings on highways or arterial roadways), existing or proposed, within the subdivision limits and adjacent to the subdivision; a list of proposed street names shall be submitted (in the form of a letter or memo along with the application form) for all new street names (street name approval is required at the time the Plat is approved)
<input type="checkbox"/>	<input checked="" type="checkbox"/>	The location of all existing property lines, existing lot and block numbers and date recorded, easements of record (with recording information),
<input type="checkbox"/>	<input checked="" type="checkbox"/>	Proposed arrangement and square footage of lots or Units (including lot and block numbers or Unit numbers).
<input type="checkbox"/>	<input checked="" type="checkbox"/>	All sheets shall have a title block which shows the title or name under which the proposed subdivision is to be recorded; the name, address and phone number of the property owner(s); the name, address and phone number of the licensed engineer or registered professional land surveyor who prepared the plat/plans; the scale of the plat/plans; the date the plat/plan was prepared; and the location of the property according to the abstract or survey records of Hays County, Texas.
<input type="checkbox"/>	<input checked="" type="checkbox"/>	Sites, if any, to be reserved or dedicated for parks, schools, playgrounds, other public uses or for private facilities or amenities
<input type="checkbox"/>	<input checked="" type="checkbox"/>	Scale (including a graphic scale), date, north arrow oriented to the top or left side of the sheet, and other pertinent informational data
<input type="checkbox"/>	<input checked="" type="checkbox"/>	All physical features of the property to be subdivided shall be shown, including: <ul style="list-style-type: none"> - The location and size of all watercourses; and - 100-year floodplain according to Federal Emergency Management Agency (FEMA) information; and - Water Quality Buffer Zones as required by [WQO 22.05.017] - Drainage ways and drainage easements. Drainage easements are required for bypass of any offsite flows and for concentrated flows conveyed across lots. Drainage easements shall be large enough to contain the 100-yr storm [Sub. Ord. 12.2.2]. - U.S. Army Corps of Engineers flowage easement requirements; and - All critical environmental features (CEFs) such as karsts, springs, sinkholes,

		<p>caves, etc., to be located and documentation to be signed and certified by a geologist. All CEF to have a minimum setback of 150'. All designated wetlands to be certified as such by an accredited wetland biologist relying the presence of wetlands plant species.</p> <p>- Drainage area in acres or area draining into subdivisions (to be included in drainage report and construction plans); and</p>
<input type="checkbox"/>	<input checked="" type="checkbox"/>	Existing zoning of the subject property and all adjacent properties if within the city limits.
<input type="checkbox"/>	<input checked="" type="checkbox"/>	<p>Provide notes identifying the following:</p> <ul style="list-style-type: none"> • Owner responsible for operation and maintenance of stormwater facilities. • Owner/operator of water and wastewater utilities. • Owner/operator of roadway facilities
<input type="checkbox"/>	<input checked="" type="checkbox"/>	<p>Certificates and other language shall be included on the plat, pursuant to the following Subsections: A statement signed by the property owner(s) and acknowledged before a Notary Public that the subdivided area is legally owned by the applicant.</p> <ul style="list-style-type: none"> - A statement signed by the property owner(s) and acknowledged before a Notary Public that the subdivided area is legally owned by the applicant. - An accurate legal, such as by metes and bounds, description by bearings and distances (including necessary curve and line data), accurate to the nearest one hundredth of a foot, for all boundary, block and lot lines, with descriptions correlated to a permanent survey monument. - The registered professional land surveyor's certificate, with a place for his or her signature and notarization of his or her signature. - A place for plat approval signature of the Chair or Vice Chair, in the Chair's absence) of the Planning and Zoning Commission, a place for the City Secretary to attest such signature, and the approval dates by Planning and Zoning Commission. - Appendices to this Chapter contain certificates and languages to be used on the plat to accommodate the above requirements: