

PETITION FOR CONSENT TO THE CREATION
OF A MUNICIPAL UTILITY DISTRICT

TO THE HONORABLE MAYOR AND CITY COUNCIL OF THE CITY OF DRIPPING
SPRINGS:

The undersigned (herein the "Petitioners"), acting pursuant to the provisions of Chapter 7916, Special District Local Laws Code and Chapters 49 and 54, Texas Water Code, respectfully petition the City Council of the City of Dripping Springs, Texas (the "City"), for its written consent to the creation of a municipal utility district and would show the following:

I.

The name of the District is HAYS COUNTY MUNICIPAL UTILITY DISTRICT NO. 7 (the "District").

II.

The District was created by special act of the Texas Legislature, 2015 Regular Session, pursuant to House Bill 4183, and codified as Chapter 7916 of the Special District Local Laws Code, under the terms and provisions of Article XVI, Section 59 and Article III, Section 52, of the Constitution of Texas and Chapters 49 and 54, Texas Water Code, together with all amendments and additions thereto.

III.

The District contains an area of 1677.6102 acres of land, more or less, situated in Hays County, Texas. All of the land included in the District is within the extraterritorial jurisdiction of the City of Dripping Springs, Texas (the "City"). All of the land included may properly be included in the District. The land proposed to be included within the District consists of the land described by metes and bounds in Exhibit "A," which is attached hereto and incorporated herein for all purposes (the "Land").

IV.

The Petitioners hold fee simple title to a majority in value of the Land which is proposed to be included in the District.

V.

The Petitioners represent that Scott Felder Homes, LLC, Highland Homes Austin, LLC, DFH Coventry, LLC, Little Barton Creek Funding, LLC, and Westin

Homes and Properties, L.P., are the only lienholders on the Land and that there are no residents on the Land.

VI.

The general nature of the work to be done by the District at the present time is the design, construction, acquisition, maintenance and operation of a waterworks and sanitary sewer system for domestic and commercial purposes, the construction, acquisition, improvement, extension, maintenance and operation of works, improvements, facilities, plants, equipment and appliances helpful or necessary to provide more adequate drainage for the District, and to control, abate and amend local storm waters or other harmful excesses of waters, and such other construction, acquisition, improvement, maintenance and operation of such additional facilities, systems, plants and enterprises, as shall be consistent with all of the purposes for which the District is created, including roads.

VII.

There is, for the following reasons, a necessity for the above-described work. The Land is urban in nature, is within the growing environs of the City, and is in close proximity to populous and developed sections of Hays County, Texas. There is not now available within the area, which will be developed for residential and commercial uses, an adequate waterworks system, sanitary sewer system, or drainage and storm sewer system or adequate roads. The health and welfare of the present and future inhabitants of the area and of the territories adjacent thereto require the purchase, design, construction, acquisition, ownership, operation, repair, improvement and extension of an adequate waterworks system, sanitary sewer system, drainage and storm sewer systems, and roads. A public necessity, therefore, exists for the creation of the District, to provide for the purchase, design, construction, acquisition, ownership, operation, repair, improvement and extension of such waterworks system, sanitary sewer system, drainage and storm sewer systems, and roads to promote the purity and sanitary condition of the State's waters and the public health and welfare of the community.

Petitioners, by submission of this Petition, request the City's consent to the creation of the District containing the Land.

VIII.

A preliminary investigation has been made to determine the cost of the proposed District's waterworks system, sanitary sewer system, and drainage and storm sewer system projects, and it is now estimated by the Petitioners, from such information as it has at this time, that such cost will be approximately \$212,500,000.

IX.

A preliminary investigation has been made to determine the cost of the proposed District's road projects, and it is now estimated by the Petitioners, from such information as it has at this time, that such cost will be approximately **\$90,670,000**.

X.


The total cost of the proposed District's projects is estimated by the Petitioners to be approximately **\$303,170,000**.

WHEREFORE, Petitioners pray that this petition be heard and that the City Council duly pass and approve an ordinance or resolution granting the consent to the creation of the District and authorizing the inclusion of the land described herein within the District.

[EXECUTION PAGES FOLLOW]

RESPECTFULLY SUBMITTED this 7th day of June, 2022.

**DOUBLE L DEVELOPMENT, LLC, a
Texas limited liability company**

By: 

David A. Cannon, Manager

THE STATE OF TEXAS


§
§
§

COUNTY OF HARRIS

The foregoing instrument was ACKNOWLEDGED before me this 7th day of June, 2022, by David A. Cannon, in his capacity as Manager of Double L Development, LLC, a Texas limited liability company, on behalf of said limited liability company.



Notary Public, State of Texas

(NOTARY PUBLIC)



LL RANCH INVESTMENTS, LP, a Texas limited partnership

By: Double L Ranch Management, LLC, a Texas limited liability company, its sole general partner

By: 
David A. Cannon, Manager

THE STATE OF TEXAS

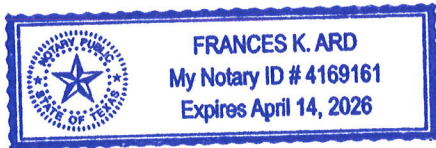
§
§
§

COUNTY OF HARRIS

The foregoing instrument was ACKNOWLEDGED before me this 7th day of June, 2022, by David A. Cannon, in his capacity as Manager of Double L Ranch Management, LLC, a Texas limited liability company, the sole general partner of LL Ranch Investments, LP, a Texas limited partnership, on behalf of said limited partnership.


Notary Public, State of Texas

(NOTARY PUBLIC)



ANARENE INVESTMENTS, LTD., a Texas limited partnership

By: Anarene Management, LLC, a Texas limited liability company, its general partner


By: 
John Graham Hill, Manager

THE STATE OF TEXAS

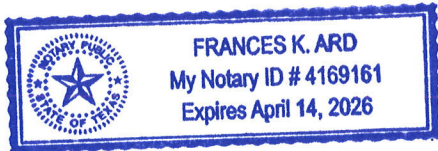
§
§
§

COUNTY OF HARRIS

The foregoing instrument was ACKNOWLEDGED before me this 8th day of June, 2022, by John Graham Hill, in his capacity as Manager of Anarene Investment, LLC, a Texas limited liability company, general partner of Anarene Investment, Ltd., a Texas limited partnership, on behalf of said limited partnership.


Notary Public, State of Texas

(NOTARY PUBLIC)



By: 
JOHN GRAHAM HILL

THE STATE OF TEXAS

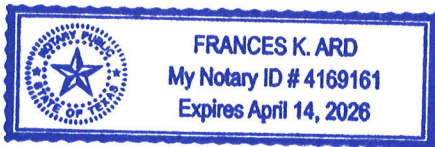
§
§
§

COUNTY OF Harris

The foregoing instrument was ACKNOWLEDGED on this 8th day of June, 2022, by JOHN GRAHAM HILL.


Notary Public, State of Texas

(NOTARY PUBLIC)



By: Melinda Hill Perrin
MELINDA HILL PERRIN

THE STATE OF TEXAS

§
§
§

COUNTY OF Harris

The foregoing instrument was ACKNOWLEDGED on this 9th day of June, 2022, by MELINDA HILL PERRIN.

Frances K. Ard
Notary Public, State of Texas

(NOTARY PUBLIC)

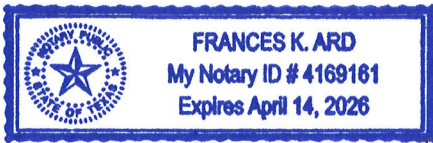


EXHIBIT A

The Hays County Municipal Utility District No. 7 initially includes all the territory contained in the following area:

DESCRIPTION OF NINE (9) PARCELS OF LAND (1) CALLED TO BE 1051.23 ACRES OF LAND OUT OF THE ANTHONY G. DAVY SURVEY NO. 38, A-148, THE MARCUS D. RAPER SURVEY NO. 37, A-394, AND THE EDWARD W. BROWN SURVEY NO. 136, A-44, DESCRIBED IN A DEED TO ANARENE INVESTMENTS, LTD., OF RECORD IN VOLUME 2639, PAGE 410, OF THE OFFICIAL PUBLIC RECORDS OF HAYS COUNTY TEXAS, (2) CALLED TO BE 206.2 ACRES OF LAND OUT OF THE EDWARD W. BROWN SURVEY NO. 136, A-44, AND THE PHILIP A. SMITH SURVEY NO. 26, A-415, DESCRIBED IN A DEED TO ANARENE INVESTMENTS, LTD., OF RECORD IN VOLUME 2639, PAGE 403, OF THE OFFICIAL PUBLIC RECORDS OF HAYS COUNTY, TEXAS, (3) CALLED TO BE 139.16 ACRES OUT OF THE ANTHONY G. DAVY SURVEY NO. 38, A-148, DESCRIBED AS TRACT 1, (4) CALLED TO BE 11.02 ACRES OUT OF THE ANTHONY G. DAVY SURVEY NO. 39, A-148, DESCRIBED AS TRACT 2, (5) CALLED TO BE 11.00 ACRES OUT OF THE ANTHONY G. DAVY SURVEY NO. 38, A-148, DESCRIBED AS TRACT 3, (6) CALLED TO BE 11.05 ACRES OUT OF THE ANTHONY G. DAVY SURVEY NO. 38, A-148, DESCRIBED AS TRACT 4, (7) CALLED TO BE 226.11 ACRES OUT OF THE EDWARD W. BROWN SURVEY NO. 136, A-44, DESCRIBED AS TRACT 5, SAVE AND EXCEPT 25.7398 ACRES DESCRIBED IN A DEED TO THE CITY OF DRIPPING SPRINGS, OF RECORD IN VOLUME 4467, PAGE 508, OF THE OFFICIAL PUBLIC RECORDS OF HAYS COUNTY, TEXAS, (8) CALLED TO BE 17.80 ACRES OUT OF THE GEORGE W. LINDSEY SURVEY NO. 138, A-280, AND THE EDWARD W. BROWN SURVEY NO. 136, A-44, (3-8) ALL DESCRIBED IN A DEED TO ANARENE INVESTMENTS, LTD., OF RECORD IN VOLUME 2639, PAGE 420, OF THE OFFICIAL PUBLIC RECORDS OF HAYS COUNTY, TEXAS, AND (9) CALLED TO BE 29.78 ACRES, DESCRIBED IN A DEED TO ANARENE INVESTMENTS, LTD, OF RECORD IN VOLUME 2639, PAGE 400, OF THE OFFICIAL PUBLIC RECORDS OF HAYS COUNTY, TEXAS. THE FOLLOWING DESCRIPTION IS A COMPILATION OF INFORMATION FROM THE ABOVE MENTIONED DEEDS OF RECORD AND IN NO WAY REPRESENTS A SURVEY ON THE GROUND.

BEGINNING in the easterly right-of-way of Ranch Road 12, at the northwest corner of said 1051.23 acre tract;

THENCE, with the northerly and easterly lines of said 1051.23 acre tract the following nineteen (19) courses:

- 1) N 84° 54' 13" E, 41.10 feet;
- 2) S 54° 58' 12" E, 349.54 feet;
- 3) S 46° 30' 30" E, 373.94 feet;
- 4) S 75° 31' 52" E, 280.39 feet;
- 5) S 87° 28' 36" E, 509.18 feet;
- 6) N 70° 52' 58" E, 436.06 feet;
- 7) N 74° 15' 19" E, 335.56 feet;
- 8) S 60° 04' 22" E, 195.80 feet;
- 9) S 28° 26' 22" E, 244.50 feet;
- 10) S 01° 37' 38" W, 503.50 feet;
- 11) S 16° 09' 38" W, 587.50 feet;
- 12) S 34° 41' 38" W, 697.70 feet;
- 13) S 09° 57' 38" W, 414.80 feet;
- 14) S 20° 16' 22" E, 327.40 feet;
- 15) S 37° 29' 22" E, 126.60 feet;
- 16) S 54° 33' 38" W, 280.20 feet;
- 17) S 62° 30' 22" E, 466.67 feet;
- 18) S 58° 21' 22" E, 511.36 feet;
- 19) S 27° 42' 18" W, 4426.48 feet to the most northerly corner of said 29.78 acre tract;

EXHIBIT A

THENCE, with the easterly line of said 29.78 acre tract, the following two (2) courses:

- 1) S 29° 36' 26" E, 931/41 feet;
- 2) S 60° 36' 50" W 1551.06 feet to the northeast corner of said 206.2 acre tract;

THENCE, with the east line of said 206.2 acre tract the following fifteen (15) courses:

- 1) S 24° 30' 16" E, 46.65 feet;
- 2) S 15° 29' 56" E, 280.55 feet;
- 3) S 15° 36' 02" E, 182.44 feet;
- 4) S 06° 30' 37" W, 104.00 feet;
- 5) S 02° 19' 28" E, 55.08 feet;
- 6) S 14° 50' 58" W, 71.24 feet;
- 7) S 07° 20' 07" W, 154.45 feet;
- 8) S 07° 07' 05" W, 263.18 feet;
- 9) S 17° 20' 44" W, 196.99 feet;
- 10) S 01° 55' 39" W 330.60 feet;
- 11) S 01° 28' 16" W, 273.89 feet;
- 12) S 04° 26' 22" E, 42.77 feet;
- 13) S 00° 29' 14" E 238.72 feet;
- 14) S 00° 26' 31" W, 353.54 feet;
- 15) S 01° 05' 28" W, 706.28 feet to the southeast corner of said 206.2 acre tract;

THENCE, with the south line of said 206.28 acre tract, the following three (3) courses:

- 1) N 87° 23' W, 482.22 feet;
- 2) N 84° 43' W, 425.43 feet;
- 3) N 84° 47' W, 587.97 feet to the southwest corner of said 206.2 acre tract;

THENCE, with the westerly line of said 206.2 acre tract, the following four (4) courses:

- 1) N 35° 19' 20" W, 1263.76 feet;
- 2) N 41° 23' 11" W, 1696.56 feet;
- 3) N 41° 43' 03" W, 764.40 feet;
- 4) N 41° 16' 40" W, 437.00 feet to a point in the south line of said 1051.23 acre tract at the northwest corner of said 206.2 acre tract;

THENCE, S 88° 07' 17"W, approximately 443.3 feet (calculated) to the most southerly southwest corner of said 1051.23 acre tract;

THENCE, with a westerly line of said 1051.23 acre tract, the following nine (9) courses:

- 1) N 03° 04' 29" W, 631.00 feet;
- 2) N 74° 12' 57" E, 295.30 feet;
- 3) N 64° 28' 29" E, 427.51 feet;
- 4) N 02° 32' 52" E 669.83 feet;
- 5) N 86 13' 48" W, 349.56 feet;
- 6) N 03° 46' 12" E, 50.00 feet;
- 7) N 86° 13' 48" W, 120.00 feet;
- 8) N 03° 46' 12" E, 40.00 feet;
- 9) N 86° 13' 48" W, 418.83 feet to a point in the west right-of-way line of said Ranch Road 12, at the most westerly southwest corner of said 1051.23 acre tract;

THENCE, S 26° 09' 19" W, across said Ranch Road 12, 456.1 feet (calculated), to the southeast corner of said 226.11 acre tract;

THENCE, N 27° 34' W, with the south line of said 226.11 acre tract, 325.2 feet (calculated) to the southeast corner of said 25.7398 acre tract out of said 226.11 acre tract;

EXHIBIT A

THENCE, N 14° 36' 32" E, with the easterly line of said 25.7398 acre tract, 1469.96 feet;

THENCE, N 49° 13' 13" W, with the northerly line of said 25.7398 acre tract, 598.82 feet;

THENCE, S 45° 59' 39" W, with the westerly line of said 25.7398 acre tract, 1153.28 feet to a point in the south line of said 226.11 acre tract, at the southwest corner of said 25.7398 acre tract;

THENCE, N 46° 16' W, with the southerly line of said 226.11 acre tract, 4567.50 feet to the southwest corner of said 226.11 acre tract;

THENCE, with the west line of said 226.11 acre tract, the following five (5) courses:

- 1) N 00° 25' W, 453.14 feet;
- 2) N 00° 31' W 460.69 feet;
- 3) N 00° 13' W, 335.96 feet;
- 4) N 00° 10' W, 332.87 feet;
- 5) N 00° 02' E, 70.40 feet to the northwest corner of said

226.11 acre tract;

THENCE, S 60° 00' E, with the northerly line of said 226.11 acre tract, 4804.0 feet (calculated) to the southwest corner of said 17.80 acre tract;

THENCE, with the westerly line of said 17.80 acre tract, the following three (3) courses:

- 1) N 29° 48' E, 406.76 feet;
- 2) N 62° 27' W, 425.33 feet;
- 3) N 29° 48' E, 385.15 feet passing the southerly

right-of-way line of a 50 foot roadway easement, and continuing for a total distance of 410.34 feet to a point in the centerline of said roadway easement at the northwest corner of said 17.80 acre tract;

THENCE, with the centerline of said right-of-way easement, the following five (5) courses:

- 1) S 67° 33' E, 21.40 feet;
- 2) A curve to the left having an arc distance of 192.52 feet, the chord of which bears S 86° 40' E, 188.97 feet;
- 3) N 74° 13' E, 544.89 feet;
- 4) A curve to the right having an arc distance of 192.03 feet, the chord of which bears S 86° 04' E, 188.26 feet;
- 5) S 66° 20' E, 109.07 feet to a point in the westerly right-of-way line of said Ranch Road 12, at the northeast corner of said 17.80 acre tract;

THENCE, with the westerly right-of-way line of said Ranch Road 12, a curve to the right having a radius of 1959.86 feet, an arc distance of 511.4 feet, and a chord which bears N 36° 06' 22" E, 510.0 feet (calculated) to the most southerly corner of said 11.05 acre tract;

THENCE, with the westerly line of said 11.05 acre tract, said 11.00 acre tract, and said 11.02 acre tract, the following four (4) courses:

- 1) N 04° 48' W, 327.50 feet;
- 2) N 41° 55' E, 114.00 feet;
- 3) S 75° 06' E, 117.50 feet;
- 4) N 09° 37' W, at 852.55 feet passing the northwesterly corner of said 11.05 acre tract, same being the southwesterly corner of said 11.00 acre tract, at 1402.67 feet, passing the northwesterly corner of said 11.00 acre tract, same being the southwesterly corner of said 11.02 acre tract, and continuing for a total distance of 1833.86 feet to the northwesterly corner of said

EXHIBIT A

11.02 acre tract;

THENCE, S 58° 44' E, with the northerly line of said 11.02 acre tract, 1614.18 feet to a point in the westerly right-of-way line of said Ranch Road 12, at the northeasterly corner of said 11.02 acre tract;

THENCE, N 29° 01' 42" E, with the westerly right-of-way line of said Ranch Road 12, 1614.9 feet (calculated) to the most easterly southeast corner of said 139.16 acre tract;

THENCE, N 58° 44' W, with the easterly south line of said 139.16 acre tract, 600.00 feet to an ell corner of said 139.16 acre tract;

THENCE, with an easterly line of said 139.16 acre tract, the following four (4) courses:

- 1) S 31° 16' W, 446.38 feet;
- 2) S 39° 56' W, 156.68 feet;
- 3) S 08° 04' E, 37.25 feet;
- 4) S 31° 16' W, 469.92 feet to the most southerly southeast corner of said 139.16 acre tract;

THENCE, N 58° 44' W, with the westerly south line of said 139.16 acre tract, 1466.48 feet to the most southerly southwest corner of said 139.16 acre tract;

THENCE, with the westerly line of said 139.16 acre tract, the following four (4) courses:

- 1) N 09° 36' W, 910.69 feet;
- 2) N 29° 46' E, 541.97 feet;
- 3) N 29° 51' E, 867.20 feet;
- 4) N 29° 58' E, 537.44 feet to the northwest corner of said 139.16 acre tract;

THENCE, with the northerly line of said 139.16 acre tract, the following thirteen (13) courses:

- 1) S 42° 30' E, 225.80 feet;
- 2) S 17° 52' E, 395.01 feet;
- 3) S 37° 43' E, 432.07 feet;
- 4) S 57° 56' E, 741.70 feet;
- 5) S 41° 58' E, 328.55 feet;
- 6) S 59° 20' E, 143.73 feet;
- 7) S 88° 59' E, 220.97 feet;
- 8) N 74° 41' E, 139.23 feet;
- 9) S 70° 49' E, 284.34 feet;
- 10) S 52° 43' E, 247.45 feet;
- 11) S 68° 29' E, 358.25 feet;
- 12) N 51° 55' E, 134.38 feet;
- 13) S 58° 25' E, 379.90 feet to a point in the westerly right-of-way line of said Ranch Road 12, at the northeast corner of said 139.16 acre tract;

THENCE, S 56° 03' 31" E, across said Ranch Road 12, 137.2 feet (calculated), to the POINT OF BEGINNING.