

ANA09072021

**AMENDED AND RESTATED DEVELOPMENT
AGREEMENT FOR ANARENE INVESTMENTS TRACT**

STATE OF TEXAS §
 §
COUNTY OF HAYS §

This Amended and Restated Development Agreement (the "Agreement") is between the City of Dripping Springs, (the "City"); ANARENE INVESTMENTS, LTD, a Texas limited partnership ("Anarene" or "Owner"); DOUBLE L DEVELOPMENT, LLC, a Texas limited liability company, as successor in interest to ANARENE INVESTMENTS, LTD, a Texas limited partnership ("Developer" or "Owner"); LL RANCH INVESTMENTS, LP, a Texas limited partnership ("LL Ranch" or "Owner"); Melinda Hill Perrin ("Perrin" or "Owner"); and John Graham Hill ("Hill" or "Owner") (LL Ranch, Anarene, Perrin and Hill are sometimes collectively referred to as the "Landowners"). In this Agreement, the City and Owner are sometimes individually referred to as a "Party," and collectively referred to as the "Parties".

RECITALS:

WHEREAS, Anarene and the City entered into that certain Development Agreement effective as of October 17, 2012 (the "Original Agreement"), which was recorded in Volume 4466, Page 327 of the Official Public Records of Hays County, Texas; and

WHEREAS, the City and Anarene entered into an Amended and Restated Development Agreement for Anarene Investments Tract (the "Development Agreement") effective August 13, 2015; and

WHEREAS, Anarene assigned its rights, title and interest in the Development Agreement to the Developer pursuant to that Assignment and Assumption Agreement effective September 25, 2019; and

WHEREAS, the Landowners own a portion of the Land that is subject to the Development Agreement and agree to subject the Land to the terms and conditions of the Development Agreement; and

WHEREAS, the Parties now wish to amend and restate the Development Agreement; and

WHEREAS, the City is authorized to enter into this Agreement pursuant to Section 212.172 of the Texas Local Government Code, and the City and Owners are proceeding in reliance on the enforceability of this Agreement;

NOW, THEREFORE, for a good and valuable consideration, the receipt and sufficiency of which are hereby acknowledged by the Parties hereto, the City, Developer, and Landowners hereby agree as follows:

ARTICLE 1. DEFINITIONS

- 1.1 Act: House Bill 4183 of the 84th Legislature, Regular Session, codified as Chapter 7916 of the Texas Special District Local Laws Code.
- 1.2 Agreement: This contract between the City of Dripping Springs, Texas and Owners, including exhibits.
- 1.3 Applicable Rules: The City Rules, as defined herein will be applicable to the development of the Land for the term of this Agreement. This term does not include applicable Zoning, Building Codes, Landscaping, Lighting, Sign, or Exterior Design standards, as those ordinances may apply or hereafter be applied to residential and nonresidential properties. This term does not include regulations mandated by state law, or that are necessary to prevent imminent harm to human safety or property, which may be modified and made applicable to the Project even after the Effective Date.
- 1.4 City: The City of Dripping Springs, an incorporated Type A, general-law municipality located in Hays County, Texas.
- 1.5 City Council: The governing body of the City of Dripping Springs, Texas.
- 1.6 City Engineer: The person or firm designated by the City Council as the engineer for the City of Dripping Springs, Texas.
- 1.7 City Rules: Ordinance No. 2019-29 (Subdivision Ordinance), Lighting Ordinance as it may be amended from time to time and except as modified herein; Ordinance No. 3500.11 (Water Quality Protection), Ordinance No. 2020-12 (Sign Ordinance), Ordinance No. 2019-39 (Dripping Springs Technical Criteria), the ordinances in effect as of the Effective Date identified on **Exhibit J**, all as modified by Project Approvals and variances granted concurrent with this Agreement including the variances listed in **Exhibit E**.
- 1.8 County: Hays County, Texas.
- 1.9 District or Districts: Any conservation and reclamation district(s) authorized pursuant to Texas Constitution Article III, Section 52 and Article XVI Section 59, including Hays County Municipal Utility District No. 7, that includes the Land or portions thereof and any subsequent district or districts that may be created by division of such district or districts.
- 1.10 Dripping Springs Technical Criteria: The criteria adopted in Article 28.07 of the City of Dripping Springs Code of Ordinances that includes technical criteria standard specifications and adopted in Ordinance 2019-39 and as modified by this Agreement including the variances in **Exhibit E**.
- 1.11 Effective Date: October 17, 2012.

- 1.12 Homeowners Association (HOA): is an organization created by a real estate developer for the purpose of controlling the appearance and managing any common-area assets during the marketing, managing, and selling of homes and sites in a residential subdivision. It grants the developer privileged voting rights in governing the association, while allowing the developer to exit financial and legal responsibility of the organization, typically by transferring ownership of the association to the homeowners after selling off a predetermined number of lots.
- 1.13 Impervious Cover Percentage: The percentage calculated by dividing the total acres of impervious cover on the Land by the total number of acres included in the Land.
- 1.14 Impervious Cover: As defined by the TCEQ, currently 30 Texas Administrative Code 213.3 (17) and as defined in the Dripping Springs Code of Ordinances Section 22.05.016(c) except swimming pools shall not be considered as impervious cover if they comply with freeboard requirements to capture the water quality volume for the surface area as required by the TCEQ. For residential tracts, Single Family Lot Impervious Cover Assumptions, as set forth in **Exhibit H**, shall be utilized to determine impervious cover on residential lots.
- 1.15 Land: Approximately 1675.094 acres of land, in Hays County, Texas, more fully described on **Exhibit A**, attached, and the approximately 2.066 acres described in **Exhibit A-1** in the event such land is acquired by one or more Owners.
- 1.16 Living Unit Equivalent (LUE): A single unit of service consists of the typical flow that would be produced by a single-family residence located in a typical subdivision served by the City.
- 1.17 Master Plan: The master plan of the City, originally presented in 1984, as may be amended, modified or supplemented by the City, in conjunction with the Comprehensive Plan.
- 1.18 Maximum Impervious Cover: The maximum impervious cover per residential lot shall be in accordance with **Exhibit I**.
- 1.19 Owner: One or more Owner listed above and any subsequent Owner, as assigned.
- 1.20 Phase 1 Road: The four-lane arterial, which will include a five-foot sidewalk, and shared-use path (8' or 10' depending on width of connecting path), as shown generally by red dashed line on **Exhibit G-1** within the area outlined in blue on **Exhibit G-1**.
- 1.21 Phase 2 Road: (i) The four-lane arterial, which will include a five-foot sidewalk, and shared-use path, 10' width, as shown generally by teal dashed line on **Exhibit G-1**, and (ii) the two-lane roadway extension to the boundaries of Cynosure (also known as "Wild Ridge"), as shown generally by green dashed line on **Exhibit G-1**, and to Big Sky Ranch, as shown generally by brown dashed line on the **Exhibit G-1**, all within the area outlined in yellow on **Exhibit G-1**.

- 1.22 Phase 3 Road: An additional two-lane expansion to the Phase 2 Road two-lane road to the boundary of Cynosure ("Wild Ridge"), as shown generally by purple dashed line on **Exhibit G-1** within the area outlined in orange on **Exhibit G-1**.
- 1.23 Project: The term as defined by Texas Local Government Code Chapter 245, as may be amended. The term refers to a specific property use and/or improvement undertaken on the Land, as documented in a manner that provides the City with fair notice.
- 1.24 Project Approvals: All aspects of the Project outside the current scope of work will require prior approval by the City Council.
- 1.25 Parkland: Parkland is a platted tract of land designated and used for recreation or open space.
- 1.26 Shared Use Path: a multi-use path (10') to be constructed within the Phase 1 Road and Phase 2 Road right of way.
- 1.27 Single Family Lot Impervious Cover Assumptions: As stated in **Exhibit H**.
- 1.28 TCEQ: Texas Commission on Environmental Quality, or its successor agencies.
- 1.29 TxDOT: Texas Department of Transportation, or its successor agencies.
- 1.30 WTCPUA: West Travis County Public Utility Authority, or its successor agencies.

ARTICLE 2. PUBLIC BENEFITS, INFRASTRUCTURE & AMENITIES

- 2.1 Purpose: The development of the Land under this Agreement is intended to: (a) allow housing and commercial development within the City's ETJ to occur in an orderly manner in order to protect the health, safety and welfare of the City's present and future citizens; (b) promote the aesthetic enhancement of the City and its ETJ; and (c) promote a safe and attractive self-sustaining community.
- 2.2 Environmental Protection: Developer will implement compliance with the following natural resource laws and regulations, to the extent applicable:
 - 2.2.1 Aquifer Protection: Developer will comply with all applicable TCEQ regulations. Developer shall also take reasonable measures to protect the Trinity Aquifer, including at a minimum adherence to the Edwards Aquifer Rules for the Contributing Zone. If the development is a low-density development (less than fifteen (15%) Impervious Cover), no structural water quality controls will be required.

- 2.2.2 Land Application Restrictions: If the Project utilizes individual onsite sewage disposal and if treated sewage effluent is disposed of through irrigation, property owners within the Project shall comply with the applicable City, County, and TCEQ permit for the lot or lots that are utilizing individual onsite sewage disposal. The City reserves the right to comment on any permit application submitted by an Owner.
- 2.2.3 Waterway Protection: Developer shall obtain authorization from and comply with applicable rules and regulations established by federal, state, and local governmental entities regarding waterway protection.
- 2.2.4 Stormwater Controls: Developer will prepare and implement a stormwater pollution prevention plan in compliance with the TCEQ's Texas Pollution Discharge Elimination System stormwater general permit for construction-related stormwater discharges. Owner will comply with the applicable Water Quality Controls as outlined in 2.2.8.
- 2.2.5 Endangered Species: Developer agrees to comply with the federal Endangered Species Act. City agrees that the TCEQ optional enhanced measures Appendix A and Appendix B to RG-348 are an approved regional plan acceptable to the United States Fish and Wildlife Service ("USFWS"). The City and Developer agree that by Developer complying with the TCEQ enhanced measures under RG-348, Developer is also in compliance with WTCPUA rules and policies related to the Endangered Species Act.
- 2.2.6 Water Conservation Plan: Developer shall comply with the current City plan, which has been approved by the WTCPUA.
- 2.2.7 Application Submittal: Developer shall submit all permit applications required under Section 2.2 to the City prior to applying to the relevant authority.
- 2.2.8 Water Quality Controls: Water quality best management practices ("BMPs") will be designed to meet those established by TCEQ publication RG 348, Appendix A.
- 2.3 Parkland: In addition to the 25.7 acres previously donated to the City of Dripping Springs (25.7 acres parkland), an additional 345.0 acres of Parkland will be provided out of the approximately 474 acres of open space, with 80.76 acres being within the floodplain, reflected on the Concept Plan, **Exhibit D**, and the Master Plan for Parkland for the Land, **Exhibit B**. This dedication shall fulfill all parkland dedication requirements on the Project, including but not limited to the requirements of Article 28.03 (Parkland Dedication) of the City's Code of Ordinances in effect as of the Effective Date of the Original Agreement, and no further dedication or payment will be required related to Parkland Dedication Fees other than that listed in this Agreement. Parkland will be dedicated in accordance with Section 28.03.006 of the Dripping Springs Code of Ordinances in effect as of the Effective Date of the Original Agreement and the attached **Exhibit B** Master Plan for Parkland for the Land.

At the discretion of Developer, portions may be dedicated to the City, with the City's acceptance and approval, the County, a homeowner's association, or the District. Developer shall not be required to submit park plans for each phase of development to the City's Parks and Recreation Commission if Developer develops Parkland in accordance with the attached **Exhibit B**.

- 2.4 Trails and Accessibility: Developer agrees to work with the City to establish and locate mutually acceptable trail systems within the Land. Developer intends to construct a pervious maintenance road adjacent to certain detention and drainage facilities, which may serve the dual purpose of (i) providing access to, and the ability to maintain, detention and drainage facilities, and (ii) providing a public trail through the Project, as shown on **Exhibit B** attached hereto as the "Public Trail Through Double L" (the "Trail"). The Trail will meet TCEQ standards for construction within a buffer zone and the District's standards for access and maintenance of its drainage and detention facilities. The City may further improve the Trail, subject to a separate written agreement with the District. The Developer agrees to work with the City to allow the City to construct public trail connections extending from the Trail to Dripping Springs Ranch Park and Rathgeber Natural Resource Park. The Developer agrees to pay Park Development Fees in the amount of \$648 per residential unit for senior living multi-family and for residential lots of 40' wide or smaller (the "Garden Home Product"). The Developer further agrees to pay Park Development Fees in the amount of \$648 per single-family residential unit (excluding Garden Home Product) that results in the number of platted single-family lots (excluding the Garden Home Product) within the Project exceeding 1,710 single-family residential units ("Additional Lots"). Provided, however, the City agrees to offset the amount of Park Development Fees otherwise owed under this Section 2.4 for Additional Lots by (i) the costs incurred by the Developer to construct the Trail or other trail facilities open to the general public except for the Shared Use Path, and (ii) the dollar amount of any private contribution by Owner for any grant application for parks. Park Development Fees for senior living multi-family, Garden Home Product and the Additional Lots shall be due and payable, in phases, to the City at the time such senior living multi-family, Garden Home Product and Additional Lots are platted or at the time of final platting of a phase of development that includes senior living multi-family, Garden Home Product and Additional Lots, whichever comes first, based on the number of senior living multi-family, Garden Home Product and Additional Lots included in the plat.
- 2.5 Hilltop Preservation: Developer shall preserve each of the six (6) hilltops as depicted in **Exhibit C** attached hereto and incorporated herein for all purposes. Building heights on such hills shall be limited to twenty (20) feet greater than the top of the corresponding hilltop; Developer will dedicate land for one water storage tank which may be located on one of the hilltops. Provided, however, nothing in this Section 2.5 will prevent Developer from conveyance of land for, or construction of water storage tanks on any of the four (4) hills, if required by the WTCPUA. Developer will endeavor to have the color of such tanks blend into the natural settings, however, the parties acknowledge that the color of such tanks may ultimately be determined by the WTCPUA.

- 2.6 Lighting: Developer, or an electric utility designated by Developer, will construct all illumination for street lighting, signage, security, exterior landscaping, and decorative facilities for the Project in accordance with the City Rules, including the Lighting Ordinance then in effect; provided however, the City agrees that the applicable lighting rules and regulations shall be no less favorable than those applicable to any other similarly situated development within the City's boundaries or its ETJ. Notwithstanding the foregoing, construction of street lighting shall be vested under the rules and regulations set forth in the Lighting Ordinance in effect at the time of execution of this Agreement unless otherwise agreed to, in whole or in part, by the Developer. District(s) will be required to operate and maintain the lighting within its boundaries according to City Rules. Owners agree that all restrictive covenants for the Project shall reinforce this provision and be applied to all construction and builders.
- 2.7 Landscaping: Developer shall comply with the City's Landscaping Ordinance (Ordinance No. 6300.10) in effect as of the Effective Date, as amended by this Agreement, in all commercial areas. Residential areas shall only be required to comply with the tree plan set forth in Exhibit L; provided, however, existing trees on an individual lot of at least three caliper inches may be used to satisfy the tree requirements set forth therein. Landscape design and vegetation along arterial roadways, will be a combination of native shade trees and ornamental trees along with clusters of native or adaptive shrubs and grasses at regular intervals along or within the right of way. Developer agrees that the use of native species of plant materials will be utilized throughout the Project attached as **Exhibit F**. Turf grasses on any lot within the Project shall be limited to Zoysia, Buffalo or Bermuda grasses. Other grasses may be approved by the City Administrator for lots utilizing drip irrigation systems. In no event may St. Augustine grass be used. The plant list attached as **Exhibit F** is approved.
- 2.8 Exterior Design & Architectural Standards: Within the commercial area, Developer shall comply with the City's Exterior Design & Architectural Standards Ordinance, as may be amended.

ARTICLE 3. PROPERTY DEVELOPMENT

- 3.1 Governing Regulations: For purposes of any vesting analysis, the Parties agree that the Effective Date shall be construed as the date upon which the Original Agreement was approved by the City Council of Dripping Springs. The Applicable Rules shall govern the Project, unless otherwise expressly provided for in this Agreement. For the term of this Agreement, the development and use of the Land will be controlled by the terms of this Agreement, the Project Approvals, and the Applicable Rules. If there is any conflict with the terms of this Agreement and the Applicable Rules, the terms of this Agreement will control. If there is a conflict between the terms regarding construction of water and wastewater facilities under this Agreement and the Agreement for the Provisions of Nonstandard Wholesale and Retail Water Service, as amended, and the Wastewater Utility Service and Fee Agreement, as amended (collectively, the "Utility Agreements"), the terms regarding construction of water and wastewater facilities under the Utility Agreements shall

control if there is an unavoidable conflict in terms that cannot be resolved by harmonizing the intent of this Agreement and the Utility Agreements. Notwithstanding anything contained herein to the contrary, the variances described on **Exhibit E** to the Development Agreement are approved.

- 3.1.1 Residential Density: (a) The maximum number of single-family residential dwelling units that may be developed on the Land shall be 2,231 single-family units with lot allowances as set forth in Exhibit N, provided, however, there shall be a maximum of 73 thirty-five (35') lots, 96 forty (40') lots, and 110 forty-five (45') lots and (b) the maximum number of senior living multi-family units shall be 250 units.

3.1.1.1 Residential Lot Size: The minimum size for any lot shall be 3,500 square feet. See **Exhibit K** for all lot sizes.

- 3.1.2 Water Service: The Land shall be entitled to receive water service in accordance with the Agreement for the Provision of Nonstandard Wholesale and Retail Water Service between the City and Double L Development, LLC (the "Water Service Agreement"), in an amount not to exceed 3,393 Living Unit Equivalents ("LUEs"). The Parties agree water service may be provided by a third-party utility provider, including, but not limited to, a special purpose district. Any area that is not provided water service by the West Travis County Public Utility Agency ("PUA") shall not be subject to the memorandum of understanding between USFWS and LCRA, as predecessor to the PUA ("MOU"), or the PUA Service and Development Policies related to compliance with the MOU. The Water Service Agreement is hereby modified to increase the LUEs available to serve the Land to 3,393 LUEs.

3.1.2.1 Service Extension Request. The City agrees to submit a service extension request ("SER") to the PUA for reservation of an additional 1,683 LUEs for the Land within thirty (30) days of the Developer submitting the request to the City. Such 1,683 LUEs will be in addition to the 1,710 LUEs previously approved by the PUA that is reserved to serve the Land.

- 3.1.3 Wastewater Service: The Land shall be entitled to receive wastewater service in accordance with the Wastewater Utility Service and Fee Agreement between the City and Double L Development, LLC (the "Wastewater Agreement"), in an amount not to exceed 3,393 LUEs. The Parties agree wastewater service may be provided by a third-party utility provider, including, but not limited to, a special purpose district. The Wastewater Service Agreement is hereby modified to increase the LUEs available to serve the Land to 3,393 LUEs.

3.1.3.1 Reuse Water. The City agrees to approve and execute an Application for Reclaimed Water Production Authorization under 30 TAC Chapter 321 (the "321 Application"), within 10 days of receipt of a completed 321 Application from the Developer, or its representatives, for an amount up to half of the permitted rated

capacity of the City's wastewater treatment plant. The District will be entitled to all reuse water from the 321 plant to serve the Land.

- 3.1.4 Impervious Cover: Developer may develop the Project with an Impervious Cover Percentage that does not exceed thirty-five percent (35%) over the entire Project. Developer shall have the right to apportion impervious cover limits on a lot by lot or use by use basis not to exceed the applicable maximum impervious cover percentage shown in **Exhibit I** on each residential lot, and for the commercial portion of the Project as set forth in Section 3.1.4.1. Developer may apportion such limits as it deems desirable so long as the overall limitation herein specified is not exceeded. Developer may count in density and impervious cover calculations the gross area of the Land, including but not limited to, land designated as greenbelt, open space, mitigation or similar designation.

3.1.4.1 Nonresidential Impervious Cover: Commercial and multifamily impervious cover may reach a maximum of seventy percent (70%) of any given commercial or multifamily tract, provided that the maximum impervious cover for the Land does not exceed thirty-five percent (35%) of the gross area of the Land.

- 3.1.5 Water Quality Buffer Zones: Development on the Land shall comply with the stream buffers as required per the TCEQ Optional Enhanced Measures (OEM). These buffers will govern over the City of Dripping Springs Water Quality Buffers.

3.2 Project Approvals & Entitlements:

- 3.2.1 Concept Plan: The City confirms that the Concept Plan and Roadway Connectivity Plan attached as **Exhibit D** and **Exhibit G**, respectively, comply with the City's Comprehensive Plan, and that the Concept Plan has been approved by all requisite City departments, boards, and commissions and by the City Council. The City approves the land uses, densities, and reservations of land for public purposes on the Concept Plan. The City's execution of this Agreement shall be deemed to be the approval of the Concept Plan and Roadway Connectivity Plan, as shown on **Exhibit D** and **Exhibit G**, respectively, on which land uses, densities, and reservations of land for public purposes during development of the Land will be based. Notwithstanding the above, there must be a fifty (50) foot separation between commercial and residential development, measured from vertical building improvements.

3.2.1.1 Buffer Areas: For residential lots within the Project that are adjacent to the following subdivisions, there shall be minimum open space buffers, with allowance for above ground drainage facilities to protect adjacent property and control stormwater run-off, as follows:

Legacy Trails: 45 feet

Founders Ridge: 35 feet

Springlake Estates: 25 feet
 Shelton Ranch Road: 25 feet

The above-referenced buffers shall be owned and maintained by the District and/or a homeowners association. The buffer areas, including for lots adjacent to Founders Ridge, Springlake Estates, Shelton Ranch Road, and Legacy Trails, are shown generally on **Exhibit M**.

- 3.2.2 Phasing of Development: The calculation of impervious cover, lot averaging, and similar requirements shall be determined and calculated on a whole project basis. An impervious cover exhibit shall be submitted concurrently with each plat filed indicating the amount of proposed impervious cover; the amount associated with prior platted areas and the amount associated with the area subject to such plat, all as set forth in **Exhibit H**. The chart shall also show the average lot size computation for the Land as a whole and resulting from the plat and prior platted areas. Any portion of the Land may be re-platted to change the use or designation of that previously platted portion so long as the entire platted portion of the Land meets the requirements of this Agreement, including impervious cover, lot averaging and similar requirements herein. So long as this Agreement remains in effect, such re-platting shall be deemed controlled by this Agreement as if the same were an original platting of such re-platted portions.
- 3.2.3 Project Approvals: The Project Approvals and variances set forth in **Exhibit E** and the Concept Plan attached to this Agreement as **Exhibit D** have been approved by all required City boards and commissions and the City Council and are granted by the City with respect to the development of the Land.

Since the project comprises a significant land area and its development may occur in phases over several years, modifications to the Concept Plan may become necessary due to changes in market conditions or other factors.

In order to provide flexibility with respect to certain details of the development of the Project, Owner may seek changes in the location and configuration of the residential, commercial, and parkland areas shown on the Concept Plan. Such changes will only require an administrative amendment to the Concept Plan so long as the Impervious Cover requirements herein are met, there are no reductions in lot sizes or increases in the overall density of the Project, and no net reduction in required Parkland for the Project. The City Administrator or designee shall be responsible for consideration and approval of such administrative amendments to the Concept Plan. The City Administrator may defer such approval to the City Council at their discretion, except that any decrease in residential lot sizes adjacent to a neighboring subdivision shall not be a minor amendment and must be brought before City Council for review and action. All the variations from the Concept Plan not deemed minor shall require a Concept Plan amendment approved by the City Council.

- 3.2.4 Signage: Developer will submit a Master Signage Plan for approval by City Council prior to construction of any signage structure or sign within the project. All signage will comply with the Sign Ordinance except as modified by this Agreement or the approved Master Signage Plan.
- 3.3 Further Approvals: Upon the Effective Date of this Agreement, Developer may develop the Land consistent with this Agreement. Any future approvals granted in writing by the City for such development will become a part of the Project Approvals.
- 3.4 Standard for Review: The City's review and approval of any submissions by Developer will not be unreasonably withheld or delayed. The City will review any plans, plat or other filing by Developer in accordance with the applicable City's ordinances, state law and this Agreement. If any submittal is not approved, the City will provide written comments to Developer specifying in detail all of the changes that will be required for the approval of the submittal.
- 3.5 Approvals & Appeals: The City acknowledges that timely City reviews are necessary for the effective implementation of Developer's development program. Therefore, the City agrees that it will comply with all statutory and internal City time frames for development reviews. The City further agrees that if, at any time, Developer believes that an impasse has been reached with the City staff on any development issue affecting the Project or if Developer wishes to appeal any decision of the City staff regarding the Project; then Developer may promptly appeal in writing to the City Council requesting a resolution of the impasse at the next scheduled City Council meeting, subject to compliance with all timetables required by the open meeting laws.
- 3.6 Concept Plan Amendments:
- 3.6.1 Due to the fact that the Project comprises a significant land area and its development will occur in phases over a number of years, modifications to the Concept Plan may become necessary due to changes in market conditions or other factors. In order to provide flexibility with respect to certain details of the development of the Project, Developer may seek changes in the location and configuration of the residential and/or commercial use lots shown on the Concept Plan, including changes within the proposed residential, commercial, or open space areas shown on the Concept Plan. Such changes will only require an administrative amendment to the Concept Plan so long as the Impervious Cover limitations are met and there are no increases to the residential or commercial density of the Land or adverse impacts to traffic, utilities, stormwater discharges, or water quality.
- 3.6.2 The City Administrator shall be responsible for consideration and approval of such administrative amendments to the Concept Plan. The City Administrator may defer such approval to the Planning and Zoning Commission and the City Council at the City Administrator's discretion. Further, minor changes that may impact traffic, utilities and stormwater discharges, and water quality, that are proposed for the

Concept Plan that do not result in an increase in the overall density of development of the Land and which otherwise comply with the Applicable Rules and this Agreement may be approved by the City Administrator. Similarly, minor variations of a preliminary plat or final plat from the Concept Plan that are approved by the City Administrator that do not increase the overall density of development of the Land or increase the overall Impervious Cover limit of thirty-five percent (35%), and which otherwise comply with the Applicable Rules, and this Agreement will not require an amendment to the Concept Plan.

- 3.7 Term of Approvals: The Concept Plan and any preliminary plat or final plat approved pursuant to this Agreement will be effective for the longer of (i) the term of this Agreement unless otherwise agreed by the Parties or (ii) the term contained in the applicable subdivision ordinance.
- 3.8 Extension of Permits & Approvals: Any permit or approval under this Agreement shall be extended for any period during which performance by any Owner is extended or delayed but in no instance shall any permits or approvals be extended beyond the term of this Agreement.
- 3.9 Initial Brush Removal: Developer may mechanically remove brush with practices to include uprooting or stump grinding without materially disrupting soil surface prior to receiving approval of a plat(s) for that portion of the Land in order to determine the location of roads, lots, utilities and drainage areas with regard to preservation of environmental features. This Section 3.9 will not prevent Developer from removing brush in accordance with any federal programs, including the United States Department of Agriculture Natural Resources Conservation Service's Environmental Quality Incentives Program. Owner shall not use burning as a method of removal of brush for clearing purposes for residential development; provided, however, burning may be used for removal of brush in connection with agricultural and wildlife practices.
- 3.10 Building Code: Developer agrees that all habitable buildings shall be constructed in accordance with all building or construction codes that have been adopted by the City. Fees for all building permits or building inspections by the City or the City's designee under this section shall be paid by builders. Building permit and building inspection fees are not included among the fees specifically listed in this Agreement. Regardless of this development's location in the extraterritorial jurisdiction, building permits are required for all structures.
- 3.11 Fiscal Security for Public Improvements: All public improvements shall be completed or supported by fiscal security in accordance with approved construction plans prior to submittal of final plat. A final plat shall not be filed for recordation until all public improvements and/or fiscal security has been accepted by the City. Developer will not be required to post fiscal security for the cost of public improvements that have been completed and, for partially completed public improvements, shall only be required to post fiscal security for the remaining estimated construction costs to complete such

improvements. The amount of the fiscal security shall equal one hundred percent (100%) of the remaining estimated construction costs to complete the public improvements not completed at the time of plat recordation. The District's engineer shall provide the cost estimate of the public infrastructure not completed at the time of the plat recordation to the City.

- 3.12 Deed Restrictions: Developer agrees that all restrictive covenants for the Project shall reinforce the provisions of this section and be applied to all builders and subsequent buyers and shall be appropriately drafted and filed to effectuate this intent and Agreement.
- 3.13 Fire Protection: Developer, and upon creation, each District, to the extent allowed by law, may pursue required approvals for, and implement and finance a fire protection plan to provide fire protection services within the Project's boundaries, in accordance with Hays County Emergency Services District No. 6 requirements.
- 3.14 Infrastructure Construction & Inspections: Developer, and upon creation, each District will be responsible for construction, operation and maintenance of all water, wastewater and drainage infrastructure within its boundaries except as provided in this Agreement, the Water Service Agreement or Wastewater Agreement or as otherwise agreed to by District, Owners and the City. The City will have the right to review and approve all plans and specifications for water and wastewater infrastructure, and to inspect all such water and wastewater infrastructure during construction and prior to acceptance for operation and maintenance. A copy of each set of approved plans and specifications and a copy of all inspection certificates will be filed with the City. All water and wastewater infrastructure within the Land shall be designed and built-in accordance with the rules, regulations, and specifications of the City and the TCEQ. All water and wastewater infrastructure within the Land shall be subject to City inspections and compliance with City Rules and TCEQ rules. In case of a conflict, the stricter provision shall prevail, unless TCEQ approval requires a different result. Reasonable and necessary fees incurred by the City for review of plans and specifications and inspections under this section shall be paid by the Developer or District(s).
- 3.15 Roadway Access: All streets and driveways within the Land shall be subject to the approval of the Texas Department of Transportation ("TxDOT") and/or Hays County, as applicable. City will review all streets and driveways when reviewing any plat, construction plan, and site plan.
- 3.16 Roads. The City agrees that the vehicular connections depicted in **Exhibit G** are hereby approved and shall be added to the City's Transportation Master Plan as necessary, including the loop road, shown on **Exhibit G**, as may be amended, to be added to the City's TMP. A Traffic Study has been completed for phase 1 of the Project. Phase 1 includes 244 single family homes. The Parties agree that, prior to final approval of a preliminary plat for phase 2 of the Project, a Traffic Impact Analysis ("TIA") for the entire Project will be approved by the City, Hays County, and TxDOT.

- 3.17 Connectivity. Developer shall use commercially reasonable efforts to start and diligently pursue the construction of the Phase 1 Road, Phase 2 Road, and Phase 3 Road generally depicted on **Exhibit G-1** by the following dates, subject to the terms and conditions contained herein, including the City's conditions precedent:

Phase 1 Road Start Date: December 2021

Phase 2 Road Start Date: February 2024

Phase 3 Road Start Date: February 2025

3.17.1 City shall require construction of two lanes of the four-lane offsite road, to be constructed by others, extending from Highway 290 to the southern boundary of the Project (hereinafter the "Southern Offsite Road"), to commence no later than June 1, 2023. In the event construction of two lanes of the Southern Offsite Road is not commenced by June 1, 2023, the committed Phase 2 Road Start Date of February 2024, shall be extended by the same number of days that commencement of the Southern Offsite Road is delayed beyond June 1, 2023. Further, the Developer shall not be obligated to commence construction of the Phase 3 Road two-lane expansion unless and until all four lanes of the Southern Offsite Road are complete. Developer will implement a traffic control plan for the Phase 3 Road to minimize disruption of traffic. The traffic control plan will be filed with application for the preliminary plat. Developer may build the Phase 2 Road two-lane roadway extension with open ditch, with the storm sewer to be added at the time of construction of the Phase 3 Road two-lane expansion.

3.17.2 City agrees to fulfill all the following obligations as conditions precedent to Developer's obligation to construct Phase 2 roads and Phase 3 two-lane expansion. The City agrees to complete the following items by November 1, 2021. For every day that one or more of the City's obligations remain incomplete beyond November 1, 2021, the Start Dates shall be extended by the same number of days: 1) execute and approve submission of the 321 Application for the Land; 2) approve nonstandard wholesale service agreement with the WTCPUA for 1,750 LUEs; 3) approve and submit service extension request (SER) for the remaining LUEs to serve the Land; 4) approve a raw water contract with Lower Colorado River Authority and reservation to the District for the total number of LUEs in the combined SERs; and 5) provide a copy of the Resolution consenting to creation of the District.

3.17.3 City further agrees to approve a nonstandard wholesale service agreement with the WTCPUA for the remaining LUEs included in the SER within 60 days of approval by the WTCPUA. The start dates set forth in Section 3.17 shall be extended by the same number of days that the nonstandard wholesale service agreement with the WTCPUA is not approved following such 60-day period.

3.17.4 Developer shall not be in default if the performance of its obligations is delayed, disrupted, or becomes impossible because of an act of God, war, earthquake, fire, pandemic, strike, work stoppages, shortage of materials, price increases in materials due to defined force majeure event, accident, civil commotion, epidemic, environmental litigation, act or inaction of government, its agencies, or offices, or any other similar cause. Upon occurrence of any such force majeure event, Developer shall notify the City, in writing, in accordance with Section 6.18.

3.17.5 Notwithstanding the other terms and conditions in this Agreement, the remedy for Developer's failure to comply with the road construction obligations is withholding approval of new plats, until such obligation has commenced, and specific performance. Building permits cannot be denied or delayed on platted and approved or accepted sections. Construction of improvements and acceptance thereof cannot be delayed or denied.

3.17.6 Section 5.4 regarding Right to Continue Development and Section 5.6 regarding Cooperation apply to the parties' agreement regarding roads contained in this Section 3.17.

- 3.18 Sidewalks. Developer shall construct or cause to be constructed five (5) foot sidewalks on each side of local residential streets. Arterial roads, as depicted on Exhibit G-1, will include, inside the right-of-way, a shared use path (8' or 10' depending on width of connecting path) on one side of the road and a five (5) foot sidewalk on the other side of the road.

ARTICLE 4. FINANCING DISTRICT

- 4.1 Consent to Creation of District: In accordance with Texas Local Government Code, Section 42.042, the City has consented to the creation of the Districts, including Hays County Municipal Utility District No. 7, covering all or portions of the land described in Exhibits A and A-1. The Developer may not add additional land to the District or Districts which is not already included in the Land without approval by the City, which shall not be unreasonably withheld. The City consents to forming additional Districts and annexing or de-annexing land between the Districts from the land already included in a District and included in this Agreement and no further approval of the City or City Council is required when a District is annexing or de-annexing land between Districts from land already included in a District and in this Agreement. The City agrees that any District may exclude land and may annex land owned by any Owner that is located within the boundaries of the Project and the City's ETJ and may be divided in accordance with the Act, in furtherance of Developer's development goals pursuant to this Agreement, and no further approvals of the City or City Council is required provided, however, City agrees to provide any additional documentation evidencing such consent as may be requested or required by Owner or the District.
- 4.2 Consent to Wastewater Treatment Facilities: The City understands that the District(s), or Developer, will prepare an application to the TCEQ, or its successor agency, for a Chapter

321 authorization to treat and dispose wastewater generated by the development that is subject to this Agreement. The City will submit the application to the TCEQ.

ARTICLE 5. AUTHORITY

5.1 Term:

5.1.1 Initial Term. This term of this Agreement will continue for twenty (20) years from the date of the last signature on this Agreement ("Initial Term"), unless sooner terminated per the terms of this Agreement. An extension not to exceed (10) years may be requested in writing to City Council and granting of the extension by City Council shall not be unreasonably withheld, conditioned, delayed, or require amendment to other terms of this Agreement.

5.1.2 Expiration. After the expiration of the Initial Term and any extension, this Agreement, will be of no further force and effect, except that termination will not affect any right or obligation previously granted.

5.1.3 Termination or Amendment. This Agreement may be terminated or amended as to all of the Land at any time by mutual written consent of the City and Owners or may be terminated or amended only as to a portion of the Land by the mutual written consent of the City and Owners of only the portion of the Land affected by the amendment or termination.

5.2 Authority: This Agreement is entered under the statutory authority of Chapter 212, Subchapter G, Texas Local Government Code. The Parties intend that this Agreement guarantee the continuation of the extraterritorial status of portions of the Land as provided in this Agreement; authorize certain land uses and development on the Land; provide for the uniform review and approval of plats and development plans for the Land; provide exceptions to certain ordinances; and provide other terms and consideration, including the continuation of land uses and zoning upon annexation of any portion of the Land to the City.

5.3 Applicable Rules: As of the Effective Date, Developer has initiated the subdivision and development permit process for the Project. The City agrees that, in accordance with Chapter 245, Texas Local Government Code, the City will consider the approval of any further approvals necessary for the Project based solely on the Applicable Rules, as modified by the Project Approvals, variances and this Agreement. Further, the City agrees that, upon the Effective Date, Developer has vested authority from the date of the Original Agreement to develop the Land in accordance with the Applicable Rules, as modified by any exceptions contained in the Project Approvals, variances, and this Agreement. In accordance with Chapter 245, Local Government Code, Owner may choose to apply changes in law, rules, regulations or ordinances of the City that enhance or protect the Project.

- 5.4 Right to Continue Development: In consideration of Owner's agreements hereunder, the City agrees that, during the term of this Agreement, it will not impose or attempt to impose: (a) any moratorium on building or development within the Project, or (b) any land use or development regulation that limits the rate or timing of land use approvals, whether affecting preliminary plans, final plats, site plans, building permits, certificates of occupancy or other necessary approvals, within the Project. No City-imposed moratorium, growth restriction, or other limitation affecting the rate, timing or sequencing of development or construction of all or any part of the Project will apply to the Land if such moratorium, restriction or other limitation conflicts with this Agreement or would have the effect of increasing Owner's obligations or decreasing Owner's rights and benefits under this Agreement. This Agreement on the part of the City will not apply to temporary moratoriums uniformly imposed throughout the City and ETJ due to an emergency constituting an imminent threat to the public health or safety, provided that the temporary moratorium continues only during the duration of the emergency.
- 5.5 Equivalent Substitute Obligation: If either Party is unable to meet an obligation under this Agreement due to a court order invalidating all or a portion of this Agreement, preemptive state or federal law, an imminent and bona fide threat to public safety that prevents performance or requires different performance, subsequent conditions that would legally excuse performance under this Agreement, or, the Parties agree to cooperate to revise this Agreement to provide for an equivalent substitute right or obligation as similar in terms to the illegal, invalid, or unenforceable provision as is possible and is legal, valid and enforceable, or other additional or modified rights or obligations that will most nearly preserve each Party's overall contractual benefit under this Agreement.
- 5.6 Cooperation:
- 5.6.1 The City and Owners each agree to execute such further documents or instruments as may be necessary to evidence their agreements hereunder.
- 5.6.2 The City agrees to cooperate with Developer in connection with any waivers or approvals Developer may desire or require to obtain from the County in connection with the development of the Land and a deferral of the County's plat and plan approval powers to the City for all plats and public infrastructure within the Project, other than roadway infrastructure that will be dedicated to the County for operation and maintenance after construction. Roads that will be dedicated to the County for operation and maintenance shall be subject to County review, inspection, and approval prior to dedication to the County.
- 5.6.3 The City acknowledges that the Developer, District, or HOA may in the future seek State or federal grant matching funds to finance certain park, recreational and environmental facilities within the Project. The City agrees to cooperate with and support these efforts to obtain grant funding that do not interfere with or conflict with the City's efforts to secure similar funding, including entering into joint use agreements with the Developer and HOA, in furtherance of the City's goal of making additional park, environmental and recreational facilities available to the

area. Provided, however, that the City will have no financial obligation associated with this activity.

- 5.7 Litigation: In the event of any third-party lawsuit or other claim relating to the validity of this Agreement or any actions taken by the Parties hereunder, Owners and the City agree to cooperate in the defense of such suit or claim, and to use their respective best efforts to resolve the suit or claim without diminution of their respective rights and obligations under this Agreement. The City's participation in the defense of such a lawsuit is expressly conditioned on budgetary appropriations for such action by the City Council. **Developer agrees, to the extent allowed by Texas law, to defend and indemnify the City for any reasonable and necessary litigation expenses, including court costs and outside attorney's fees, related to defense of this Agreement from third-party claims if the third-party claims arise from Developer's negligent acts or omissions or breach of this Agreement.** The filing of any third-party lawsuit relating to this Agreement, or the development of the Project will not delay, stop, or otherwise affect the development of the Project or the City's processing or issuance of any approvals for the Project, unless otherwise required by a court of competent jurisdiction.

ARTICLE 6. GENERAL PROVISIONS

6.1 Assignment & Binding Effect:

- 6.1.1 This Agreement, and the rights and obligations of Owners hereunder, may be assigned by one or more Owners to a subsequent purchaser of all or a portion of the undeveloped property within the Project provided that the assignee assumes all of the obligations hereunder. Any assignment must be in writing, specifically describe the property in question, set forth the assigned rights and obligations and be executed by the proposed assignee. A copy of the assignment document must be delivered to the City and recorded in the real property records as may be required by applicable law. Upon any such assignment, the assignor will be released of any further obligations under this Agreement as to the property sold and obligations assigned.
- 6.1.2 If an Owner assigns its rights and obligations hereunder as to a portion of the Project, then the rights and obligations of any assignee and Owner will be non-severable, and Owner will be liable for the nonperformance of the assignee and vice-versa. In the case of nonperformance by one developer, the City may pursue all remedies against that nonperforming developer, even if such remedies will impede development activities of any performing developer as a result of that nonperformance.
- 6.1.3 The provisions of this Agreement will be binding upon, and inure to the benefit of the Parties, and their respective successors and assigns. This Agreement will not, however, be binding upon, or create any encumbrance to title as to, any ultimate consumer who purchases a fully developed and improved lot within the Project.

- 6.2 Severability: If any provision of this Agreement is illegal, invalid, or unenforceable, under present or future laws, it is the intention of the Parties that the remainder of this Agreement not be affected, and, in lieu of each illegal, invalid, or unenforceable provision, that a provision be added to this Agreement which is legal, valid, and enforceable and is as similar in terms to the illegal, invalid or enforceable provision as is possible.
- 6.3 Governing Law, Jurisdiction & Venue: This Agreement shall be governed by and construed in accordance with the laws of the State of Texas, as it applies to contracts performed within the State of Texas and without regard to any choice of law rules or principles to the contrary, The parties acknowledge that this Agreement is performable in Hays County, Texas and hereby submit to the jurisdiction of the courts of that County, and hereby agree that any such Court shall be a proper forum for the determination of any dispute arising hereunder.
- 6.4 No Third-Party Beneficiary: This Agreement is not intended, nor will it be construed, to create any third-party beneficiary rights in any person or entity who is not a Party, unless expressly otherwise provided.
- 6.5 Mortgagee Protection: This Agreement will not affect the right of Owners to encumber all or any portion of the Land by mortgage, deed of trust or other instrument to secure financing for the Project. The City understands that a lender providing financing for the Project ("Lender") may require interpretations of or modifications to this Agreement and agrees to cooperate with Owners and their Lenders' representatives in connection with any requests for interpretations or modifications. The City agrees not to unreasonably withhold or delay its approval of any requested interpretation or modification if the interpretation or modification is consistent with the intent and purposes of this Agreement. The City agrees as follows:
- 6.5.1 Neither entering into this Agreement, nor any breach of this Agreement, will affect any lien upon all or any portion of the Land.
- 6.5.2 The City will, upon written request of a Lender, provide the Lender with a copy of any written notice of default given to Owners under this Agreement within ten (10) days of the date such notice is given to Owners.
- 6.5.3 In the event of default by an Owner under this Agreement, a Lender may, but will not be obligated to, cure any default during any cure period extended to Owner, either under this Agreement or under the notice of default.
- 6.5.4 Any Lender who comes into possession of any portion of the Land by foreclosure or deed in lieu of foreclosure will take such property subject to the terms of this Agreement. No Lender will be liable for any defaults or monetary obligations of an Owner arising prior to the Lender's acquisition of title, but a Lender will not be entitled to obtain any permits or approvals with respect to that property until all

delinquent fees and other obligations of Owners under this Agreement that relate to the property in question have been paid or performed.

- 6.6 Certificate of Compliance: Within thirty (30) days of written request by a Party given accordance with Section 6.18, the other Party or Parties will execute and deliver to the requesting Party a statement certifying that: (a) this Agreement is unmodified and in full force and effect or, if there have been modifications, that this Agreement is in full force and effect as modified and stating the date and nature of each modification; (b) there are no current uncured defaults under this Agreement, or specifying the date and nature of each default; and (c) any other information that may be reasonably requested. A Party's failure to deliver a requested certification within this 30-day period will conclusively be deemed to constitute a confirmation that this Agreement is in full force without modification, and that there are no uncured defaults on the part of the requesting Party. The City Administrator or Planning Director is authorized to execute any requested certificate on behalf of the City.
- 6.7 Default: If a Party defaults in its obligations under this Agreement, the other Party must, prior to exercising a remedy available to that Party due to the default, give written notice to the defaulting Party, specifying the nature of the alleged default and the manner in which it can be satisfactorily cured, and extend to the defaulting Party at least thirty (30) days from receipt of the notice to cure the default. If the nature of the default is such that it cannot reasonably be cured within the thirty (30) day period, the commencement of the cure within the thirty (30) day period and the diligent prosecution of the cure to completion will be deemed a cure within the cure period. The City may issue Stop Work Orders for violations arising under this Agreement or the regulations applied herein.
- 6.8 Remedies for Default: If a Party defaults under this Agreement and fails to cure the default within the applicable cure period, the non-defaulting Party will have all rights and remedies available under this Agreement or applicable law, including the right to institute legal action to cure any default, to enjoin any threatened or attempted violation of this Agreement or to enforce the defaulting Party's obligations under this Agreement by specific performance or writ of mandamus, or to terminate this Agreement. In the event of a default by the City, Owners will be entitled to seek a writ of mandamus, in addition to seeking any other available remedies. All remedies available to a Party will be cumulative and the pursuit of one remedy will not constitute an election of remedies or a waiver of the right to pursue any other available remedy.
- 6.9 Reservation of Rights: To the extent not inconsistent with this Agreement, each Party reserves all rights, privileges, and immunities under applicable laws.
- 6.10 Attorneys Fees: The prevailing Party in any dispute under this Agreement will be entitled to recover from the non-prevailing Party its reasonable attorney's fees, expenses and court costs in connection with any original action, any appeals, and any post-judgment proceedings to collect or enforce a judgment.

- 6.11 Waiver: Any failure by a Party to insist upon strict performance by the other Party of any provision of this Agreement will not, regardless of the length of time during which that failure continues, be deemed a waiver of that Party's right to insist upon strict compliance with all terms of this Agreement. In order to be effective as to a Party, any waiver of default under this Agreement must be in writing, and a written waiver will only be effective as to the specific default and as to the specific period of time set forth in the written waiver. A written waiver will not constitute a waiver of any subsequent default, or of the right to require performance of the same or any other provision of this Agreement in the future.
- 6.12 Entire Agreement: This Agreement contains the entire agreement of the Parties. This Agreement may be amended only by written agreement signed by the Parties. An amendment to this Agreement may only be approved by an affirmative vote of at least three of the five (3 of 5) members of the City Council.
- 6.13 Exhibits, Headings, Construction & Counterparts: All exhibits attached to this Agreement are incorporated into and made a part of this Agreement for all purposes. If a conflict exists between the terms in this Agreement and an Exhibit or Exhibits to this Agreement, the Parties will endeavor to resolve the conflict in accordance with the intent of the Parties. If an unresolvable conflict exists, the terms of this Agreement shall control over the Exhibit. The paragraph headings contained in this Agreement are for convenience only and do not enlarge or limit the scope or meaning of the paragraphs. Wherever appropriate, words of the masculine gender may include the feminine or neuter, and the singular may include the plural, and vice-versa. Each of the Parties has been actively and equally involved in the negotiation of this Agreement. Accordingly, the rule of construction that any ambiguities are to be resolved against the drafting Party will not be employed in interpreting this Agreement or its exhibits. This Agreement may be executed in any number of counterparts, each of which will be deemed to be an original, and all of which will together constitute the same instrument. This Agreement will become effective only when one or more counterparts, individually or taken together, bear the signatures of all the Parties.
- 6.14 Time: Time is of the essence of this Agreement. In computing the number of days for purposes of this Agreement, all days will be counted, including Saturdays, Sundays and legal holidays; however, if the final day of any time period falls on a Saturday, Sunday or legal holiday, then the final day will be deemed to be the next day that is not a Saturday, Sunday or legal holiday.
- 6.15 Authority for Execution: The City certifies, represents, and warrants that the execution of this Agreement has been duly authorized, and that this Agreement has been approved in conformity with City ordinances and other applicable legal requirements. Each Owner certifies, represents, and warrants that the execution of this Agreement is duly authorized in conformity with its authority.
- 6.16 Property Rights: Owners expressly and unconditionally waive and release the City from any obligation to perform a takings impact assessment under the Texas Private Real Property Rights Act, Texas Government Code Chapter 2007, as it may apply to this Agreement, the Land, and the Project so long as this Agreement is in effect.

- 6.17 **Mandatory Disclosures:** Texas law requires that contractors make certain disclosures. Prior to the effective date of this Agreement, the Owner has submitted to the City a copy of the Conflict of Interest Questionnaire form (CIQ Form) approved by the Texas Ethics Commission (Texas Local Government Code Chapter 176). Execution of this Agreement is agreeing that the Owner is compliant with the Prohibit on Contracts with Companies Boycotting Israel (Texas Government Code Chapter 2270). The Contractor must also fill out Form 1295, as required by the Texas Ethics Commission, and submit it to the City. The form may be found here: [https://www.ethics.state.tx.us/whatsnew/elf info form 1295.htm](https://www.ethics.state.tx.us/whatsnew/elf%20form%201295.htm)
- 6.18 **Notices:** Any notices or approvals under this Agreement must be in writing and may be sent by hand delivery, facsimile (with confirmation of delivery) or certified mail, return receipt requested, to the Parties at the following addresses or as such addresses may be changed from time to time by written notice to the other Parties:

CITY:

Original: City Administrator City of Dripping Springs
P. O. Box 384
Dripping Springs, TX 78620

City Attorney
City of Dripping Springs
P.O. Box 384
Dripping Springs, TX 78620

OWNER:

Original: Anarene Investments Ltd.
c/o 1600 West Loop South, Suite 2600
Houston, TX 77027

**DEVELOPER/
OWNER:**

Original: Double L Development, LLC
1600 West Loop South, Suite 2600
Houston, TX 77027

Copy: Allen Boone Humphries Robinson LLP
Attn: Ryan Harper
1108 Lavaca Street, Suite 510
Austin, Texas 78701

OWNER:

Original: **LL Ranch Investment, LP**
1600 West Loop South, Suite 2600
Houston TX 77027

OWNER:

Original **Graham Hill**
c/o 1600 West Loop South, Suite 2600
Houston, TX 77027

OWNER:

Original: **Melinda Hill Perrin**
c/o 1600 West Loop South, Suite 2600
Houston, TX 77027

Either City or Owners may change their mailing address at any time by giving written notice of such change to all other Parties in the manner provided herein at least ten days prior to the date such change is affected. All notices under this Agreement will be deemed given on the earlier of the date personal delivery is affected or on the delivery date or attempted delivery date shown on the return receipt or facsimile confirmation.

6.19 Exhibits: The following exhibits are attached to this Agreement, and made a part hereof for all purposes:

Exhibit A	-	Description of the Land
Exhibit A-1	-	Description
Exhibit B	-	Master Plan for Parkland
Exhibit C	-	Hill Tops Preservation
Exhibit D	-	Concept Plan
Exhibit E	-	City of Dripping Springs Code Variances
Exhibit F	-	Approved Plant List
Exhibit G		Roadway Connectivity Plan
Exhibit G-1		Roadway Phasing Plan
Exhibit H		Single Family Lot Impervious Cover Assumptions
Exhibit I		Maximum Impervious Cover Per Residential Lot
Exhibit J		Vested Ordinances
Exhibit K		Lot Sizes

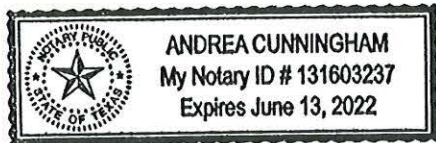
Exhibit L
Exhibit M
Exhibit N

Tree Plan
Buffers
Lot Allowances

CITY OF DRIPPING SPRINGS

By: Bill Foulds Jr
Bill Foulds, Jr., Mayor


This instrument was acknowledged on this 26 day of October, 2021 by Bill Foulds, Jr., Mayor of the City of Dripping Springs, Texas, a Texas general law municipality, on behalf of said municipality.



Andrea Cunningham
Notary Public, State of Texas

RESPECTFULLY SUBMITTED this 28th day of October, 2021.

**DOUBLE L DEVELOPMENT, LLC, a
Texas limited liability company**

By: 


David A. Cannon, Manager

THE STATE OF TEXAS

§
§
§

COUNTY OF HARRIS

The foregoing instrument was ACKNOWLEDGED before me this 28th day of October, 2021, by David A. Cannon, in his capacity as Manager of Double L Development, LLC, a Texas limited liability company, on behalf of said limited liability company.



Notary Public, State of Texas 

My Commission Expires: **April 14, 2022**

Frances K. Ard Printed Name of Notary Public

RESPECTFULLY SUBMITTED this 28th day of October, 2021.

LL RANCH INVESTMENTS, LP, a Texas
limited partnership

By: Double L Ranch Management, LLC, a
Texas limited liability company, its sole
general partner

By: 
David A. Cannon, Manager

THE STATE OF TEXAS

§
§
§

COUNTY OF HARRIS

The foregoing instrument was ACKNOWLEDGED before me this 28th day of October, 2021, by David A. Cannon, in his capacity as Manager of Double L Ranch Management, LLC, a Texas limited liability company, the sole general partner of LL Ranch Investments, LP, a Texas limited partnership, on behalf of said limited partnership.



Notary Public, State of Texas



My Commission Expires: **April 14, 2022**

Frances K. Ard Printed Name of Notary Public

RESPECTFULLY SUBMITTED this 29th day of October, 2021.

ANARENE INVESTMENTS, LTD., a Texas
limited partnership

By: Anarene Management, LLC, a Texas limited
liability company, its general partner


By: [Signature]
John Graham Hill, Manager

THE STATE OF TEXAS

§
§
§

COUNTY OF HARRIS

The foregoing instrument was ACKNOWLEDGED before me this 29th day of October, 2021, by John Graham Hill, in his capacity as Manager of Anarene Investment, LLC, a Texas limited liability company, general partner of Anarene Investment, Ltd., a Texas limited partnership, on behalf of said limited partnership.



Notary Public, State of Texas


[Signature: Frances K. Ard]

My Commission Expires: **April 14, 2022**

Frances K. Ard Printed Name of Notary Public

LANDOWNER


JOHN GRAHAM HILL

By: 

Date: October 29, 2021

This instrument was acknowledged on this 29th day of October, 2021, by
JOHN GRAHAM HILL.


Notary Public, State of Texas



LANDOWNER

MELINDA HILL PERRIN

By: Melinda Hill Perrin

Date: October 29, 2021

This instrument was acknowledged on this 29th day of October, 2021, by
MELINDA HILL PERRIN.

Frances K. Ard
Notary Public, State of Texas



DESCRIPTION OF A 33.099 ACRE TRACT OF LAND
HAYS COUNTY, TEXAS

ALL THAT CERTAIN PARCEL OR TRACT OF LAND OUT OF THE ANTHONY G. DAVY SURVEY NO. 38, ABSTRACT NO. 148, SITUATED IN HAYS COUNTY, TEXAS; BEING ALL OF THAT CALLED 11.02 ACRE TRACT (TRACT 2), THAT CALLED 11.0 ACRE TRACT (TRACT 3) AND THAT CALLED 11.05 ACRE TRACT (TRACT 4) AS CONVEYED ANARENE INVESTMENTS, LTD., BY GENERAL WARRANTY DEED RECORDED IN VOLUME 2639, PAGE 420 OF THE OFFICIAL PUBLIC RECORDS OF HAYS COUNTY, TEXAS; AND BEING MORE PARTICULARLY DESCRIBED BY METES AND BOUNDS AS FOLLOWS AND AS SHOWN ON THE ATTACHED SKETCH:

COMMENCING for POINT OF REFERENCE at a concrete monument found on the west right-of-way line of Ranch Road 12, (100' wide right-of-way), on the west line of a called 3.79-acre tract as conveyed to Douglas and Marnnie Boone, by general warranty deed recorded in Document No. 90031210 of the Official Public Records of Hays County, Texas, from which a 1/2-inch iron rod with cap stamp "BGE INC" set at the most easterly southeast corner of a called 139.16-acre tract (Tract 1) as conveyed Anarene Investments, Ltd., by the above described general warranty deed bears, N 30°25'01" E a distance of 5.84 feet; Thence with the west right-of-way line of said Ranch Road 12, S 30°12'30" W a distance of 1,614.33 feet to a 1/2-inch iron rod with cap stamped "BGE INC" set at the southeast corner of a called 11.00-acre tract as conveyed to Joyce Sorenson by deed recorded in Volume 1438, Page 604 of the Official Public Records of Hays County, Texas, being the northeast corner of the above described Anarene Investments 11.02-acre tract (Tract 2), for the northeast corner and **POINT OF BEGINNING** of the herein described tract;

THENCE, with west right-of-way line of said Ranch Road 12, S 30°12'30" W a distance of 652.24 feet to a concrete monument found on the east line of the above described Anarene Investments 11.0-acre tract (Tract 3), at a point of curvature of a curve to the right;

THENCE, continuing with west right-of-way line of said Ranch Road 12, along said curve to the right an arc distance of 537.81 feet, having a radius of 1,378.00 feet, a central angle of 22°21'42" and a chord which bears S 41°21'35" W a distance of 534.41 feet to a concrete monument found on the east line of the above described Anarene Investments 11.05-acre tract (Tract 4);

THENCE, continuing with west right-of-way line of said Ranch Road, S 52°28'45" W a distance of 415.74 feet to a 1/2-inch iron rod with cap stamped "BGE INC" set on the east line of said Anarene Investments 11.05-acre tract (Tract 4), at a point of curvature of a curve to the left, from which a concrete monument found bears, S 37°36'13" E a distance of 0.96 feet, also from which a concrete monument found on the east right-of-way line of said Ranch Road 12 bears, S 37°36'13" E a distance of 100.00 feet;

THENCE, continuing with west right-of-way line of said Ranch Road 12, along said curve to the left an arc distance of 259.34 feet, having a radius of 1,961.00 feet, a central angle of 07°34'38" and a chord which bears S 48°40'48" W a distance of 259.15 feet to a 1/2-inch iron rod with cap stamped "BGE INC" set at the south corner of said Anarene Investments 11.05-acre tract (Tract 4), for the south corner of the herein described tract, from which a concrete monument found on the west right-of-way line of said Ranch Road 12 bears, along a curve to the left an arc distance of 537.69 feet, having a radius of 1,961.00 feet, a central angle of 15°42'36" and a chord which bears S 37°02'11" W a distance of 536.01 feet;

THENCE, leaving the west right-of-way line of said Ranch Road 12, with the westerly line of said Anarene Investments 11.05-acre tract (Tract 4), N 05°51'23" W pass a 1/2-inch iron rod found at a distance of 17.05 feet and continuing on for a total distance of 344.31 feet to a 1/2-inch iron rod with cap stamped "RPLS 3984 STAUDT SURVEY" found, at an outside corner of said Anarene Investments 11.05-acre tract (Tract 4), for an outside corner of the herein described tract;

THENCE, continuing with the westerly line of said Anarene Investments 11.05-acre tract (Tract 4), N 40°40'07" E a distance of 111.95 feet to a 1/2-inch iron rod with cap stamped "RPLS 3984 STAUDT SURVEY" found, at an outside corner of said Anarene Investments 11.05-acre tract (Tract 4), for an outside corner of the herein described tract;

THENCE, continuing with the westerly line of said Anarene Investments 11.05-acre tract (Tract 4), S 76°19'22" E a distance of 116.44 feet to a 1/2-inch iron rod with cap stamped "RPLS 3984 STAUDT SURVEY" found, on the east line of a called 88-acre tract as conveyed to Donald and Donnie Wayne Bonham by trustee's distribution deed recorded in Document No. 80025837 of the Official Public Records of Hays County, Texas, at an inside corner of said Anarene Investments 11.05-acre tract (Tract 4), for an inside corner of the herein described tract;

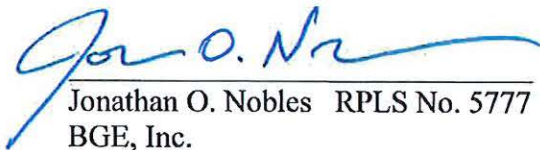
THENCE, continuing with the westerly line of said Anarene Investments 11.05-acre tract (Tract 4) and the east line of said Bonham 88-acre tract, N 10°45'34" W a distance of 852.52 feet to a 1/2-inch iron rod found at the common west corner of said Anarene Investments 11.05-acre tract (Tract 4) and 11.0-acre tract (Tract 3);

THENCE, continuing with the westerly line of said Anarene Investments 11.0-acre tract (Tract 3) and the east line of said Bonham 88-acre tract, generally along a fence, N 10°44'40" W a distance of 550.56 feet to a 1/2-inch iron rod found at the common west corner of said Anarene Investments 11.0-acre tract (Tract 3) and 11.02-acre tract (Tract 2);


THENCE, continuing with the westerly line of said Anarene Investments 11.02-acre tract (Tract 2) and the east line of said Bonham 88-acre tract, generally along a fence, N 10°40'50" W a distance of 431.04 feet to a 1/2-inch iron rod found at the most westerly southwest corner of a called 11.00-acre tract as conveyed to Bill Ben Biggs by deed recorded in Document No. 16023996 of the Official Public Records of Hays County, Texas, being the northwest corner of said Anarene Investments 11.02-acre tract (Tract 2), for the northwest corner of the herein described tract;

THENCE, with the north line of said Anarene Investments 11.02-acre tract (Tract 2), S 59°47'50" E a distance of 1,615.72 feet to the **POINT OF BEGINNING** and containing 33.099 acres of land, more or less.

I hereby certify that these notes were prepared by BGE from a survey made on the ground on September 10, 2018 under my supervision and are true and correct to the best of my knowledge. Bearing orientation is based on the Texas State Plane Coordinate System, South Central Zone, NAD 83.


Jonathan O. Nobles RPLS No. 5777
BGE, Inc.

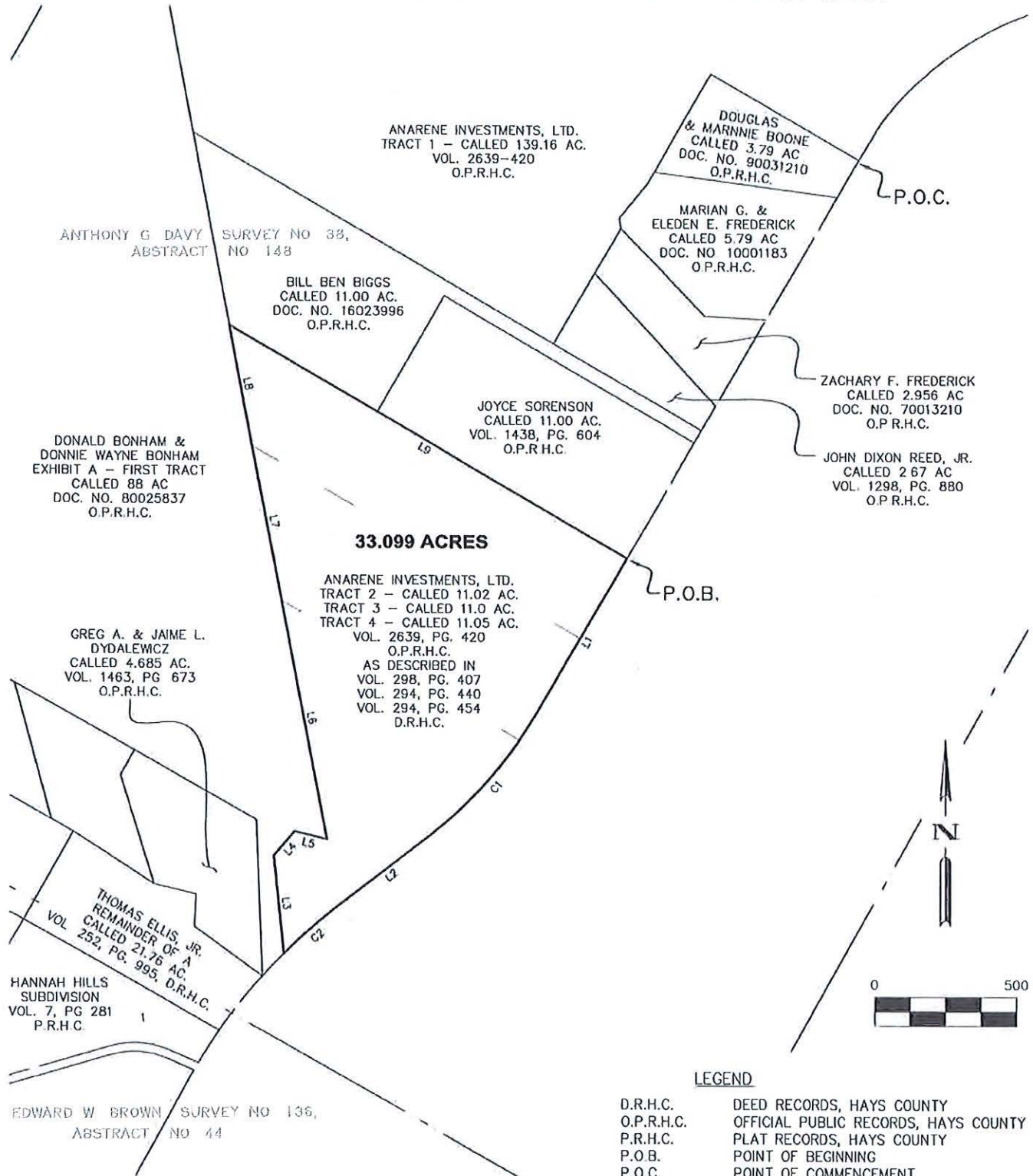
7000 North Mopac, Suite 330
Austin, Texas 78731
Telephone: (512) 879-0400
TBPLS Licensed Surveying Firm No. 10106502



12/12/2018
Date

Date: December 12, 2018
Project No.: 5955-00

EXHIBIT TO ACCOMPANY LEGAL DESCRIPTION



BEARING BASIS NOTE:

HORIZONTAL DATUM BASED UPON TEXAS STATE PLANE COORDINATE SYSTEM, NAD83, TEXAS SOUTH CENTRAL ZONE. COORDINATES AND DISTANCES SHOWN ARE SURFACE VALUES. COMBINED SCALE FACTOR IS 0.9999320997.



BGE, Inc.
7000 North Mopac, Suite 330, Austin, TX 78731
Tel: 512-879-0400 • www.bgeinc.com
TBPLS Licensed Surveying Firm No. 10106502

Copyright 2018

SCALE: 1"=500'

SHEET 4
OF 5

EXHIBIT TO ACCOMPANY LEGAL DESCRIPTION

LINE TABLE		
NUMBER	BEARING	DISTANCE
L1	S 30°12'30" W	652.24'
L2	S 52°28'45" W	415.74'
L3	N 05°51'23" W	344.31'
L4	N 40°40'07" E	111.95'
L5	S 76°19'22" E	116.44'
L6	N 10°45'34" W	852.52'
L7	N 10°44'40" W	550.56'
L8	N 10°40'50" W	431.04'
L9	S 59°47'50" E	1,615.72'

CURVE TABLE					
NUMBER	ARC LENGTH	RADIUS	DELTA	CHORD BEARING	CHORD DISTANCE
C1	537.81'	1,378.00'	22°21'42"	S 41°21'35" W	534.41'
C2	259.34'	1,961.00'	7°34'38"	S 48°40'48" W	259.15'



BGE, Inc.
 7000 North Mopac, Suite 330, Austin, TX 78731
 Tel: 512-879-0400 • www.bgeinc.com
 TBPLS Licensed Surveying Firm No. 10106502

Copyright 2018

SCALE: 1"=500'

SHEET 5
 OF 5

DESCRIPTION OF A 139.641 ACRE TRACT OF LAND
HAYS COUNTY, TEXAS

ALL THAT CERTAIN PARCEL OR TRACT OF LAND OUT OF THE ANTHONY G. DAVY SURVEY NO. 38, ABSTRACT NO. 148, SITUATED IN HAYS COUNTY, TEXAS; BEING ALL OF THAT CALLED 139.16 ACRE TRACT (TRACT 1) AS CONVEYED ANARENE INVESTMENTS, LTD., BY GENERAL WARRANTY DEED RECORDED IN VOLUME 2639, PAGE 420 OF THE OFFICIAL PUBLIC RECORDS OF HAYS COUNTY, TEXAS; AND BEING MORE PARTICULARLY DESCRIBED BY METES AND BOUNDS AS FOLLOWS AND AS SHOWN ON THE ATTACHED SKETCH:

COMMENCING for POINT OF REFERENCE at a concrete monument found on the west right-of-way line of Ranch Road 12, (right-of-way varies), on the west line of a called 3.79-acre tract as conveyed to Douglas and Marnnie Boone, by general warranty deed recorded in Document No. 90031210 of the Official Public Records of Hays County, Texas, from which a concrete monument found on the west right-of-way line of said Ranch Road 12 bears, S 30°12'30" W a distance of 2,266.57 feet; Thence with the west right-of-way line of said Ranch Road 12, N 30°25'01" E a distance of 5.84 feet to a 1/2-inch iron rod with cap stamp "BGE INC" set at the most easterly southeast corner of the above described Anarene Investments 139.16-acre tract, for the most easterly southeast corner and **POINT OF BEGINNING** of the herein described tract, from which a 1/2-inch iron rod found bears, S 59°48'49" E a distance of 0.36 feet;

THENCE, leaving the west right-of-way line of Ranch Road 12, generally along a fence, with a south line of said Anarene Investments 139.16-acre tract, N 59°48'49" W a distance of 600.22 feet to a 1/2-inch iron rod found at the northwest corner of said Boone 3.79-acre tract, being an inside corner of said Anarene Investments 139.16-acre tract, for an inside corner of the herein described tract;

THENCE, with an easterly line of said Anarene Investments 139.16-acre tract, generally along a fence, the following four (4) courses:

- 1) S 30°11'19" W a distance of 445.90 feet to a 1/2-inch iron rod found on the west line of a called 5.79-acre tract as conveyed to Marian G. and Elden E. Frederick by warranty deed with vendor's lien recorded in Document No. 10001183 of the Official Public Records of Hays County, Texas;
- 2) S 38°52'56" W a distance of 156.72 feet to a 1/2-inch iron rod found on the west line of said Marian G. and Elden E. Frederick 5.79-acre tract;
- 3) S 09°02'34" E a distance of 37.18 feet to a 1/2-inch iron rod found at the common west corner of said Marian G. and Elden E. Frederick 5.79-acre tract and a called 2.956-acre tract as conveyed to Zachary F. Frederick by warranty deed with vendor's lien recorded in Document No. 70013210 of the Official Public Records of Hays County, Texas; and

- 4) S 30°13'06" W a distance of 469.75 feet to a 1/2-inch iron rod found on the north line of a 11.00-acre tract as conveyed to Bill Ben Biggs by deed recorded in Document No. 16023996 of the Official Public Records of Hays County, Texas, at the southwest corner of a called 2.67-acre tract as conveyed to John Dixon Reed, Jr. by general warranty deed recorded in Volume 1298, Page 880 of the Official Public records of Hays County, Texas, being the most southerly corner of said Anarene Investments 139.16-acre tract, for the most southerly corner of the herein described tract;

THENCE, with a southerly line of said Anarene Investments 139.16-acre tract, generally along a fence, N 59°46'29" W a distance of 1,465.41 feet to a 1/2-inch iron rod found on the east line of a called 88-acre tract as conveyed to Donald and Donnie Wayne Bonham by trustee's distribution deed recorded in Document No. 80025837 of the Official Public Records of Hays County, Texas, at the northwest corner of said Biggs 11.00-acre tract, being the most westerly southwest corner of said Anarene Investments 139.16-acre tract, for the most westerly southwest corner of the herein described tract;

THENCE with the west line of said Anarene Investments 139.16-acre tract, generally along a fence, the following five (5) courses:

- 1) N 10°38'24" W a distance of 909.58 feet to a cedar fence post found;
- 2) N 10°11'12" W a distance of 164.18 feet to a cedar fence post found on the east line of a called 204-acre tract as conveyed to said Donald and Donnie Wayne Bonham by said trustee's distribution deed, being the most westerly corner of said Anarene Investments 139.16-acre tract, for the most westerly corner of the herein described tract;
- 3) N 28°41'46" E a distance of 542.00 feet to a cedar fence post found;
- 4) N 28°47'55" E, pass a 5/8-inch iron rod with cap stamped "RPLS 3984 STAUDT SURVEY" found 0.60 feet right of line at a distance of 482.92 feet and continuing on for a total distance of 866.82 feet to a cedar fence post; and
- 5) N 28°54'55" E a distance of 529.61 feet to a calculated point at the approximate centerline of Barton Creek, on the southerly line of a called 104.491-acre tract as conveyed to Relentless Ranch, L.L.C. by correction general warranty deed recorded in Document No. 90012886 of the Official Public Records of Hays County, Texas, at the west end of a Boundary Agreement by and between Wiley Allen Haydon, John Hill and Peery-Flume Properties, Inc. recorded in Volume 402, Page 683 of the Deed Records of Hays County, Texas, being the northwest corner of said Anarene Investments 139.16-acre tract, for the northwest corner of the herein described tract;

THENCE, with the approximate centerline of said Barton Creek, being the northerly line of said Anarene Investments 139.16-acre tract, and the southerly lines of said Relentless Ranch, L.L.C. 104.491-acre tract and Barton Creek Ranch a subdivision as recorded in Volume 4, Page 183 of the Plat Records of Hays County, Texas, the following twenty-one (21) courses:

- 1) S 70°59'20" E a distance of 120.37 feet to a calculated angle point;
- 2) S 51°55'32" E a distance of 77.06 feet to a calculated angle point;
- 3) S 16°38'10" E a distance of 62.50 feet to a calculated angle point;
- 4) S 10°00'16" W a distance of 118.67 feet to a calculated angle point;
- 5) S 23°24'00" E a distance of 312.21 feet to a calculated angle point;
- 6) S 43°16'44" E a distance of 345.40 feet to a calculated angle point;
- 7) S 53°17'30" E a distance of 549.07 feet to a calculated angle point;
- 8) S 86°09'12" E a distance of 89.15 feet to a calculated angle point;
- 9) S 57°50'27" E a distance of 53.27 feet to a calculated angle point;
- 10) S 43°29'01" E a distance of 430.90 feet to a calculated angle point;
- 11) S 60°01'11" E a distance of 131.02 feet to a calculated angle point;
- 12) S 83°13'21" E a distance of 277.83 feet to a calculated angle point;
- 13) N 63°18'21" E a distance of 102.47 feet to a calculated angle point;
- 14) N 83°26'31" E a distance of 61.03 feet to a calculated angle point;
- 15) S 66°44'36" E a distance of 328.20 feet to a calculated angle point;
- 16) S 47°24'46" E a distance of 96.56 feet to a calculated angle point;
- 17) S 65°43'06" E a distance of 358.78 feet to a calculated angle point;
- 18) S 83°49'47" E a distance of 86.81 feet to a calculated angle point;
- 19) N 40°32'43" E a distance of 96.08 feet to a calculated angle point;
- 20) S 81°17'05" E a distance of 60.72 feet to a calculated angle point; and

- 21) S 57°50'06" E a distance of 333.80 feet to a calculated point on the curving west right-of-way line of said Ranch Road 12, at the northeast corner of said Anarene Investments 139.16-acre tract, for the northeast corner of the herein described tract;

THENCE, leaving the approximate centerline of said Barton Creek, with the west right-of-way line of said Ranch Road 12 and the east line of said Anarene Investments 139.16-acre tract the following five (5) courses:

- 1) Along a curve to the right, an arc distance of 535.20 feet, having a radius of 1,829.86 feet, a central angle of 16°45'28" and a chord which bears S 68°02'14" W a distance of 533.29 feet to a concrete monument found;
- 2) S 74°30'50" W a distance of 305.45 feet to a concrete monument found;
- 3) S 68°30'56" W a distance of 233.16 feet to a concrete monument found at a point of curvature of a curve to the left;
- 4) Along said curve to the left an arc distance of 584.98 feet, having a radius of 1,205.47 feet, a central angle of 27°48'14" and a chord which bears S 51°28'02" W a distance of 579.26 feet to a concrete monument found;
- 5) S 30°25'01" W a distance of 149.26 feet to the **POINT OF BEGINNING** and containing 139.641 acres of land, more or less.

I hereby certify that these notes were prepared by BGE from a survey made on the ground on September 10, 2018 under my supervision and are true and correct to the best of my knowledge. Bearing orientation is based on the Texas State Plane Coordinate System, South Central Zone, NAD 83.




Jonathan O. Nobles RPLS No. 5777
BGE, Inc.
7000 North Mopac, Suite 330

Austin, Texas 78731

Telephone: (512) 879-0400

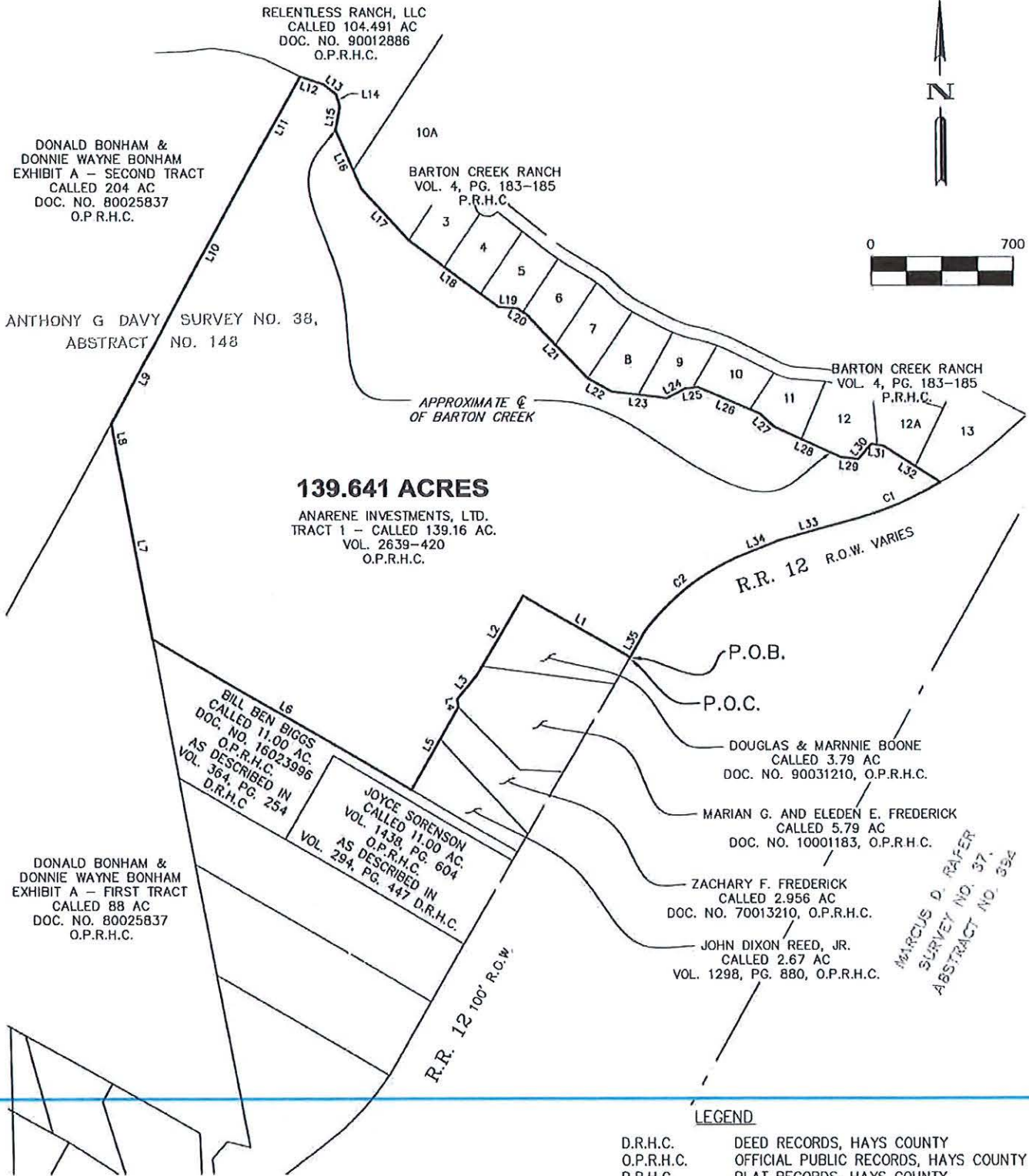
TBPLS Licensed Surveying Firm No. 10106502



12/12/2018
Date

Date: December 12, 2018
Project No.: 5955-00

EXHIBIT TO ACCOMPANY LEGAL DESCRIPTION



LEGEND

D.R.H.C.	DEED RECORDS, HAYS COUNTY
O.P.R.H.C.	OFFICIAL PUBLIC RECORDS, HAYS COUNTY
P.R.H.C.	PLAT RECORDS, HAYS COUNTY
P.O.B.	POINT OF BEGINNING
P.O.C.	POINT OF COMMENCEMENT

BEARING BASIS NOTE:

HORIZONTAL DATUM BASED UPON
TEXAS STATE PLANE COORDINATE
SYSTEM, NAD83, TEXAS SOUTH CENTRAL
ZONE. COORDINATES AND DISTANCES
SHOWN ARE SURFACE VALUES. COMBINED
SCALE FACTOR IS 0.9999320997.



BGE, Inc.

7000 North Mopac, Suite 330, Austin, TX 78731
Tel: 512-879-0400 • www.bgeinc.com
TBPLS Licensed Surveying Firm No. 10106502

Copyright 2018

SCALE: 1"=700'

SHEET 5

OF 6

EXHIBIT TO ACCOMPANY LEGAL DESCRIPTION

LINE TABLE		
NUMBER	BEARING	DISTANCE
L1	N 59°48'49" W	600.22'
L2	S 30°11'19" W	445.90'
L3	S 38°52'56" W	156.72'
L4	S 09°02'34" E	37.18'
L5	S 30°13'06" W	469.75'
L6	N 59°46'29" W	1,465.41'
L7	N 10°38'24" W	909.58'
L8	N 10°11'12" W	164.18'
L9	N 28°41'46" E	542.00'
L10	N 28°47'55" E	866.82'
L11	N 28°54'55" E	529.61'
L12	S 70°59'20" E	120.37'
L13	S 51°55'32" E	77.06'
L14	S 16°38'10" E	62.50'
L15	S 10°00'16" W	118.67'
L16	S 23°24'00" E	312.21'
L17	S 43°16'44" E	345.40'
L18	S 53°17'30" E	549.07'

LINE TABLE		
NUMBER	BEARING	DISTANCE
L19	S 86°09'12" E	89.15'
L20	S 57°50'27" E	53.27'
L21	S 43°29'01" E	430.90'
L22	S 60°01'11" E	131.02'
L23	S 83°13'21" E	277.83'
L24	N 63°18'21" E	102.47'
L25	N 83°26'31" E	61.03'
L26	S 66°44'36" E	328.20'
L27	S 47°24'46" E	96.56'
L28	S 65°43'06" E	358.78'
L29	S 83°49'47" E	86.81'
L30	N 40°32'43" E	96.08'
L31	S 81°17'05" E	60.72'
L32	S 57°50'06" E	333.80'
L33	S 74°30'50" W	305.45'
L34	S 68°30'56" W	233.16'
L35	S 30°25'01" W	149.26'

CURVE TABLE					
NUMBER	ARC LENGTH	RADIUS	DELTA	CHORD BEARING	CHORD DISTANCE
C1	535.20'	1,829.86'	16°45'28"	S 68°02'14" W	533.29'
C2	584.98'	1,205.47'	27°48'14"	S 51°28'02" W	579.26'



BGE, Inc.
 7000 North Mopac, Suite 330, Austin, TX 78731
 Tel: 512-879-0400 • www.bgeinc.com
 TBPLS Licensed Surveying Firm No. 10106502

Copyright 2018

SCALE: 1"=700'

SHEET 6

OF 6

DESCRIPTION OF A 1,240.674 ACRE TRACT OF LAND
HAYS COUNTY, TEXAS

ALL THAT CERTAIN PARCEL OR TRACT OF LAND OUT OF THE PHILIP A. SMITH SURVEY NO. 26, ABSTRACT NO. 415, THE MARCUS D. RAPER SURVEY NO. 37, ABSTRACT NO. 394, THE ANTHONY G. DAVY SURVEY NO. 38, ABSTRACT NO. 148 AND THE EDWARD W. BROWN SURVEY NO. 136, ABSTRACT NO. 44, SITUATED IN HAYS COUNTY, TEXAS; BEING A PORTION OF A CALLED 1,051.23 ACRE TRACT AS DESCRIBED IN GENERAL WARRANTY DEED CONVEYED TO ANARENE INVESTMENTS, LTD. AND A PORTION OF THAT CALLED 73.69 ACRE SAVE & EXCEPT TRACT AS DESCRIBED IN EXHIBIT A-1 OF SAID GENERAL WARRANTY DEED TO ANARENE INVESTMENTS, LTD., RECORDED IN VOLUME 2639, PAGE 418 OF THE OFFICIAL PUBLIC RECORDS OF HAYS COUNTY, TEXAS, SAID 73.69 ACRE SAVE & EXCEPT TRACT BEING A PORTION OF THAT CALLED 507.1 ACRE TRACT AS CONVEYED TO JOHN L. HILL BY DEED RECORDED IN VOLUME 212, PAGE 629 OF THE DEED RECORDS OF HAYS COUNTY, ALSO SAVE AND EXCEPT FROM SAID 1051.23 ACRE TRACT A CALLED 90,000 SQUARE FEET OF LAND AS CONVEYED TO DRIPPING SPRINGS INDEPENDENT SCHOOL DISTRICT BY DEED OF GIFT RECORDED IN VOLUME 1489, PAGE 61 OF THE OFFICIAL PUBLIC RECORDS OF HAYS COUNTY, TEXAS, BEING ALL OF THAT CALLED 29.78 ACRE TRACT AS CONVEYED TO ANARENE INVESTMENTS, LTD. BY GENERAL WARRANTY DEED RECORDED IN VOLUME 2639, PAGE 400 OF THE OFFICIAL PUBLIC RECORDS OF HAYS COUNTY, TEXAS, AND BEING ALL OF A CALLED 206.2 ACRE TRACT AS CONVEYED TO ANARENE INVESTMENTS, LTD. BY GENERAL WARRANTY DEED RECORDED IN VOLUME 2639, PAGE 403 OF THE OFFICIAL PUBLIC RECORDS OF HAYS COUNTY, TEXAS; AND BEING MORE PARTICULARLY DESCRIBED BY METES AND BOUNDS AS FOLLOWS AND AS SHOWN ON THE ATTACHED SKETCH:

BEGINNING at a 1/2-inch iron rod with cap stamp "BGE INC" set on the east right-of-way line of Ranch Road 12, (100' wide right-of-way), being the common most westerly corner of the above described Anarene Investments 1,051.23-acre tract and a called 21.126-acre tract as conveyed to Dripping Springs Independent School District (D.S.I.S.D.) by deed of gift recorded in Volume 571, Page 307 of Real Property Records of Hays County, Texas, for the most westerly corner and **POINT OF BEGINNING** of the herein described tract, from which a 80-D nail found bears S 80°14'54" E a distance of 0.54 feet, and from which a concrete monument found on east right-of-way line of said Ranch Road 12 bears, S 14°28'39" W a distance of 350.43 feet;

THENCE, with the east right-of-way line of said Ranch Road 12 the following fourteen (14) courses:

- 1) N 14°28'39" E a distance of 1,624.68 feet to a concrete monument found on the west line of said Anarene Investments 1,051.23-acre tract at a point of curvature of a curve to the right;
- 2) Along said curve to the right an arc distance of 722.05 feet, having a radius of 2,896.00 feet, a central angle of 14°17'07" and a chord which bears N 21°49'46" E a distance of 720.18 feet to concrete monument found at the common most westerly south corner of said Anarene Investments 1,051.23-acre tract and the above described Hill 73.69-acre tract;

- 3) N 29°11'41" E a distance of 1,489.16 feet to a concrete monument found on the west line of said Hill 73.69-acre tract, at a point of curvature of a curve to the right;
- 4) Along said curve to the right an arc distance of 756.40 feet, having a radius of 1,861.00 feet, a central angle of 23°17'16" and a chord which bears N 40°49'43" E a distance of 751.20 feet to a concrete monument found on the west line of said Hill 73.69-acre tract;
- 5) N 52°28'45" E, pass a 5/8-inch iron rod with cap stamped "RPLS 3984 STAUDT SURVEY" found at the common most westerly north corner of said Hill 73.69-acre tract and said Anarene Investments 1,051.23-acre tract at a distance of 175.19 feet, and continuing on for a total distance of 415.50 feet to a concrete monument found on the west line of said Anarene Investments 1,051.23-acre tract, at a point of curvature of a curve to the left;
- 6) Along said curve to the left an arc distance of 576.84 feet, having a radius of 1,478.00 feet, a central angle of 22°21'42", and a chord which bears N 41°21'34" E a distance of 573.19 feet to a concrete monument found on the west line of said Anarene Investments 1,051.23-acre tract;
- 7) N 30°12'30" E a distance of 2,266.38 feet to a concrete monument found on the west line of said Anarene Investments 1,051.23-acre tract, at a point of curvature of a curve to the right;
- 8) Along said curve to the right an arc distance of 673.49 feet, having a radius of 1,096.00 feet, a central angle of 35°12'29", and a chord which bears N 47°48'39" E a distance of 662.94 feet to a concrete monument found (damaged) on the west line of said Anarene Investments 1,051.23-acre tract;
- 9) N 76°15'59" E a distance of 209.78 feet to a concrete monument found on the west line of said Anarene Investments 1,051.23-acre tract;
- 10) N 76°27'16" E a distance of 304.82 feet to a concrete monument found on the west line of said Anarene Investments 1,051.23-acre tract;
- 11) N 58°07'42" E a distance of 85.31 feet to a 5/8-inch iron rod found on the west line of said Anarene Investments 1,051.23-acre tract;
- 12) N 69°13'30" E a distance of 220.26 feet to a cotton spindle found in the northwest side of a 52" live oak, on the west line of said Anarene Investments 1,051.23-acre tract, from which a 1-1/2-inch iron pipe found bears N 09°17'07" W a distance of 0.64 feet;
- 13) N 74°01'48" E a distance of 195.37 feet to a 3/4-inch iron rod found on the west line of said Anarene Investments 1,051.23-acre tract, at a point of curvature of a curve to the left; and
- 14) Along said curve to the left an arc distance of 139.02 feet, having a radius of 1,979.86 feet, a central angle of 04°01'23", and a chord which bears N 59°58'27" E a distance of 138.99 feet to a 1-inch iron rod found on the west line of said Anarene Investments 1,051.23-acre tract, at the southwest corner of a called 0.112-acre tract as conveyed to Rella W. Brooks by deed recorded in Volume 224, Page 632 of the Deed Records of Hays County, Texas;

THENCE, leaving the east right-of-way line of said Ranch Road 12, with a north line of said Anarene Investments 1,051.23-acre tract, N 85°56'32" E a distance of 31.42 feet to a calculated point on the south line of said Rella Brooks 0.112-acre tract, at the approximate centerline of Barton Creek, for the most northerly corner of said Anarene Investments 1,051.23-acre tract, for the most northerly corner of the herein described tract;

THENCE, with the northerly and easterly lines said Anarene Investments 1,051.23-acre tract, along the approximate centerline of Barton Creek, the following twenty-one (21) courses:

- 1) S 54°06'53" E a distance of 416.52 feet to a calculated angle point;
- 2) S 43°31'40" E a distance of 320.98 feet to a calculated angle point;
- 3) S 71°33'35" E a distance of 162.29 feet to a calculated angle point;
- 4) S 80°15'23" E a distance of 359.62 feet to a calculated angle point;
- 5) N 89°12'39" E a distance of 268.06 feet to a calculated angle point;
- 6) N 71°48'37" E a distance of 226.20 feet to a calculated angle point;
- 7) N 75°52'56" E a distance of 471.86 feet to a calculated angle point;
- 8) S 76°44'48" E a distance of 149.76 feet to a calculated angle point;
- 9) S 51°55'11" E a distance of 99.32 feet to a calculated angle point;
- 10) S 31°00'27" E a distance of 192.83 feet to a calculated angle point;
- 11) S 04°33'09" E a distance of 253.81 feet to a calculated angle point;
- 12) S 08°46'56" W a distance of 358.50 feet to a calculated angle point;
- 13) S 15°06'53" W a distance of 362.97 feet to a calculated angle point;
- 14) S 27°05'38" W a distance of 330.40 feet to a calculated angle point;
- 15) S 44°01'50" W a distance of 364.58 feet to a calculated angle point;
- 16) S 23°23'55" W a distance of 114.84 feet to a calculated angle point;
- 17) S 12°27'30" W a distance of 299.12 feet to a calculated angle point;
- 18) S 07°06'56" W a distance of 132.91 feet to a calculated angle point;
- 19) S 10°50'48" E a distance of 166.36 feet to a calculated angle point;

20) S 24°03'53" E a distance of 134.10 feet to a calculated angle point; and

21) S 32°12'12" E a distance of 162.72 feet to a calculated point at inside corner of a called 46.53-acre tract as conveyed to Mary Taylor Henderson by general warranty deed with reservation of life estate recorded in Document No. 14038509 of the Official Public Records of Hays County, Texas, from which a 1-inch iron pipe found on the east bank of said Barton Creek bears, N 52°49'27" E a distance of 109.28 feet;

THENCE, leaving the approximate center line of said Barton Creek with a east line of said Anarene Investments 1,051.23-acre tract, S 55°46'32" W pass a 5/8-inch iron rod with cap stamped "RPLS 3984 STAUDT SURVEY" found on the west bank of said Barton Creek a distance of 31.68 feet and continuing on for a total distance of 276.23 feet to a 5/8-inch iron rod found at the most westerly southwest corner of said Henderson 46.53-acre tract, at an inside corner of said Anarene Investments 1,051.23-acre tract, for an inside corner of the herein described tract;

THENCE, generally along a fence, with a north line of said Anarene Investments 1,051.23-acre tract, S 61°20'17" E pass a 1/2-inch iron rod found at the common south corner of said Henderson 46.53-acre tract and a called 26.10-acre tract as conveyed to Virginia Taylor Buckley by Document No. 9921334 of the Official Public Records of Hays County, Texas, at a distance of 279.93 feet and continuing on for a total distance of 466.74 feet to a 1/2-inch iron rod found at an angle point in the south line of said Buckley 26.10-acre tract, for an angle point of the herein described tract;

THENCE, generally along a fence, continuing with a north line of said Anarene Investments 1,051.23-acre tract, S 57°09'59" E a distance of 511.67 feet to a 1/2-inch iron rod found at the south corner of said Buckley 26.10-acre tract, on a west line of a remainder of a called 1,364.31-acre tract as conveyed to Rathgeber Investment Company, Ltd. By special warranty deed with vendor's lien recorded in Document No. 04015659 of the Official Public Records of Hays County, Texas, at the most easterly corner of said Anarene Investments 1,051.23-acre tract, for the most easterly corner of the herein described tract;

THENCE, generally along a fence, with an east line of said Anarene Investments 1,051.23-acre tract and a west line of said Rathgeber Investment 1,364.31-acre remainder tract, S 28°53'40" W a distance of 4,426.46 feet to a 5/8-inch iron rod found at the north corner of a called 29.78-acre tract as conveyed to Anarene Investments. Ltd. by general warranty deed recorded in Volume 2639, Page 400 of the Official Public Records of Hays County, Texas, for an inside corner of the herein described tract;

THENCE, leaving the fenced east line of said Anarene Investments 1,051.23-acre tract, with the east line of said Anarene Investments 29.78-acre tract, S 30°03'24" E a distance of 931.08 feet to a 3/8-inch iron rod found with cap stamped "RPLS 4542" near a fence corner, on a west line of said Rathgeber Investment 1,364.31-acre remainder tract, at the north east corner of a called 291-1/3-acre tract as conveyed to Cynosure Corporation by deed recorded in Volume 258, Page 123 of the Deed Records of Hays County, Texas, for an outside corner of the herein described tract;

THENCE, leaving the west line of said Rathgeber Investment 1,364.31-acre remainder tract, generally along a fence, with the south line of said Anarene Investments 29.78-acre tract, S 60°08'25" W a distance of 1,550.88 feet to a 1/2-inch iron pipe found at the south corner of said Anarene Investments 29.78-acre tract, at the northeast corner of a called 206.2-acre tract as conveyed to Anarene Investments. Ltd. by general warranty deed recorded in Volume 2639, Page 403 of the Official Public Records of Hays County, Texas, being the northwest corner of said Cynosure Corporation 291-1/3-acre tract, for an inside corner of the herein described tract;

THENCE, generally along a fence, with the east line of said Anarene Investments 206.2-acre tract, S 25°43'41" E a distance of 46.72 feet to a 60-D nail found in the root of a dead tree, for an angle point;

THENCE, generally along a fence, continuing with the east line of said Anarene Investments 206.2-acre tract, S 16°46'01" E a distance of 280.41 feet to a 60-D nail found in tree, for an angle point;

THENCE, generally along a fence, continuing with the east line of said Anarene Investments 206.2-acre tract, S 16°48'27" E a distance of 182.38 feet to a 1/2-inch iron pipe found, for an angle point;

THENCE, generally along a fence, continuing with the east line of said Anarene Investments 206.2-acre tract, S 05°13'03" W a distance of 104.30 feet to a 1/2-inch iron pipe found, for an angle point;

THENCE, generally along a fence, continuing with the east line of said Anarene Investments 206.2-acre tract, S 03°37'02" E a distance of 55.04 feet to a 1/2-inch iron rod with cap stamp "BGE INC" set, for an angle point;

THENCE, generally along a fence, continuing with the east line of said Anarene Investments 206.2-acre tract, S 13°33'24" W a distance of 70.61 feet to a 1/2-inch iron pipe found, for an angle point;

THENCE, generally along a fence, continuing with the east line of said Anarene Investments 206.2-acre tract, S 06°06'34" W a distance of 154.54 feet to a 1/2-inch iron pipe found, for an angle point;

THENCE, generally along a fence, continuing with the east line of said Anarene Investments 206.2-acre tract, S 05°52'30" W a distance of 263.33 feet to a disturbed 1/2-inch iron pipe found, for an angle point;

THENCE, generally along a fence, continuing with the east line of said Anarene Investments 206.2-acre tract, S 16°02'05" W a distance of 196.54 feet to a 1/2-inch iron pipe found, for an angle point;

THENCE, generally along a fence, continuing with the east line of said Anarene Investments 206.2-acre tract, S 00°43'42" W a distance of 330.59 feet to a 1/2-inch iron pipe found, for an angle point;

THENCE, generally along a fence, continuing with the east line of said Anarene Investments 206.2-acre tract, S 00°08'28" W a distance of 273.70 feet to a 1/2-inch iron pipe found, for an angle point;

THENCE, generally along a fence, continuing with the east line of said Anarene Investments 206.2-acre tract, S 05°46'10" E a distance of 42.66 feet to a 1/2-inch iron rod with cap stamp "BGE INC" set, for an angle point;

THENCE, generally along a fence, continuing with the east line of said Anarene Investments 206.2-acre tract, S 01°49'02" E a distance of 238.81 feet to a 1/2-inch iron pipe found, for an angle point;

THENCE, generally along a fence, continuing with the east line of said Anarene Investments 206.2-acre tract, S 00°49'25" E a distance of 353.56 feet to a 1/2-inch iron pipe found, for an angle point;

THENCE, generally along a fence, continuing with the east line of said Anarene Investments 206.2-acre tract, S 00°12'27" E a distance of 706.00 feet to a 1-1/2-inch iron pipe found, on the west line of said Cynosure Corporation 291-1/3-acre tract, at the south east corner of said Anarene Investments 206.2-acre tract, being the northwest corner of a called 200-acre tract as conveyed to William R. Scott and Bessie E. Scott by deed recorded in Volume 717, Page 229 of the Deed Records of Hays County, Texas, for the most southerly corner of the herein described tract;

THENCE, generally along a fence, with the south line of said Anarene Investments 206.2-acre tract, N 88°40'21" W a distance of 482.13 feet to a 60-D nail found in a dead tree, for an angle point;

THENCE, generally along a fence, with the south line of said Anarene Investments 206.2-acre tract, N 86°02'12" W a distance of 425.10 feet to a 60-D nail found in a tree, for an angle point;

THENCE, generally along a fence, with the south line of said Anarene Investments 206.2-acre tract, N 85°57'22" W a distance of 589.22 feet to a 1/2-inch iron rod found on the north line of said Scott 200-acre tract, at the southeast corner of Lot 28, of the Replat of Lot 2E, Block C, Poundhouse Hills Section 2 as recorded in Document No. 17007517 of the Official Public Records of Hays County, Texas, for the most southerly southwest corner of the herein described tract, from which a 1-inch iron pipe found on the north line of said Scott 200-acre tract, at a angle point in the south line of said Lot 28 bears, N 85°57'56" W a distance 104.76 feet;

THENCE, generally along a fence, with the west line of said Anarene Investments 206.2-acre tract and the east line of said Replat of Lot 2E, Block C, Poundhouse Hills Section 2, N 36°39'47" W a distance of 483.70 feet to a 1/2-inch iron rod found, for an angle point;

THENCE, generally along a fence, continuing with the west line of said Anarene Investments 206.2-acre tract and the east line of said Replat of Lot 2E, Block C, Poundhouse Hills Section 2, N 36°33'08" W pass a 1/2-inch iron rod with cap stamped "4WARD BOUNDARY" at the south easterly terminus of Pecos River Crossing (60' wide right-of-way) as dedicated by said Replat of Lot 2E, Block C, Poundhouse Hills Section 2 at a distance of 581.20 feet, pass a 1/2-inch iron rod with cap stamped "4WARD BOUNDARY" at the north easterly terminus of said Pecos River Crossing at a distance of 641.20 feet and continuing on for a total distance of 778.20 feet to a 1/2" iron rod found at the northeast corner of Lot 35 of said Replat of Lot 2E, Block C, Poundhouse Hills Section 2, being the southeast corner of the remainder of a called 102.479-acre tract as conveyed to Taylor Morrison of Texas, Inc. by special warranty deed recorded in Doc. No. 14019631 of the Official Public Records of Hays County, Texas;

THENCE, generally along a fence, continuing with the west line of said Anarene Investments 206.2-acre tract and the east line of said Taylor Morrison 102.479-acre remainder tract, N 42°39'59" W pass a 1/2-inch iron rod with cap stamp "BGE INC" set at the south east corner of Founders Ridge, Section 2A, a subdivision as recorded in Document No. 17005751 of the Official Public Records of Hays County, Texas, being the south easterly terminus of Copper Canyon (60' wide right-of-way) as dedicated by said Founders Ridge, Section 2A at a distance of 1,466.18 feet, pass a 1/2-inch iron rod with cap stamp "BGE INC" set at the north easterly terminus of said Copper Canyon a distance of 1,526.18 feet, and continuing on for a total distance of 1,696.21 feet to a 1/2-inch iron rod found on the west line of said Founders Ridge, Section 2A;

THENCE, generally along a fence, continuing with the west line of said Anarene Investments 206.2-acre tract, and the east line of said Founders Ridge, Section 2A, N 42°57'34" W a distance of 763.97 feet to a 1/2-inch iron rod found;

THENCE, generally along a fence, continuing with the west line of said Anarene Investments 206.2-acre tract, and the east line of said Founders Ridge, Section 2A, and the east line of Founders Ridge, Section 1, a subdivision as recorded in Volume 18, Page 336 of the Plat Records of Hays County, N 42°27'07" W a distance of 437.18 feet to a 1/2-inch iron rod found at the northwest corner of said Anarene Investments 206.2-acre tract, at the northeast corner of Lot 3, Block A, of said Founders Ridge, Section 1, being on the south line of said Anarene Investments 1,051.23-acre tract, for an inside corner of the herein described tract;

THENCE, generally along a fence, with the south line of said Anarene Investments 1,051.23-acre tract, and the north line of said of said Founders Ridge, Section 1, S 89°37'16" W a distance of 133.08 feet to a 1/2-inch iron pipe found, for an angle point;

THENCE, generally along a fence, continuing with the south line of said Anarene Investments 1,051.23-acre tract, S 88°53'52" W a distance of 311.37 feet to a 3/4-inch iron bar found at the southwest corner of a called 12.22-acre tract as conveyed to J.F. Glosson, Jr. by deed recorded in Volume 207, Page 329 of the Deed Records of Hays County, Texas, at the most southerly southwest corner of said Anarene Investments 1,051.23-acre tract, for an outside corner of the herein described tract;

THENCE, generally along a fence, with a west line of said Anarene Investments 1,051.23-acre tract, and the east line of said J.F. Glosson, Jr. 12.22-acre tract, N 01°52'37" W a distance of 630.02 feet to a 3/4-inch iron rod found under a fence at the common east corner of said J.F. Glosson, Jr. 12.22-acre tract and a called 21.126-acre tract as conveyed to Dripping Springs Independent School District (D.S.I.S.D.) by deed of gift recorded in Volume 571, Page 307 of Real Property Records of Hays County, Texas, for an outside corner of the herein described tract;

THENCE, generally along a fence, with a northerly line of said Anarene Investments 1,051.23-acre tract, and a southerly line of said D.S.I.S.D. 21.126-acre tract, N 75°23'13" E a distance of 295.08 feet to a 1/2-inch iron rod found, for an angle point;

THENCE, generally along a fence, continuing with a northerly line of said Anarene Investments 1,051.23-acre tract, and a southerly line of said D.S.I.S.D. 21.126-acre tract, N 65°41'55" E a distance of 427.16 feet to a disturbed 1/2-inch iron rod found at the most easterly south corner of said D.S.I.S.D. 21.126-acre tract, for an inside corner of the herein described tract;

THENCE, generally along a fence, with a west line of said Anarene Investments 1,051.23-acre tract, and an east line of said D.S.I.S.D. 21.126-acre tract, N 03°44'39" E a distance of 370.39 feet to a 1/2-inch iron rod with cap stamp "BGE INC" set at the southwest corner of a 90,000-square foot tract as conveyed to Dripping Springs Independent School District (D.S.I.S.D.) by deed of gift recorded in Volume 1489, Page 61 of Official Public Records of Hays County, Texas, for an outside corner of the herein described tract;

THENCE, leaving the fenced west line of said Anarene Investments 1,051.23-acre tract, crossing over and across said Anarene Investments 1,051.23-acre tract, with the south line of said D.S.I.S.D. 90,000 square foot tract, S 85°02'09" E a distance of 300.00 feet to a 1/2-inch iron rod with cap stamp "BGE INC" set at the southeast corner of said D.S.I.S.D. 90,000 square foot tract, for an inside corner of the herein described tract;

THENCE, continuing over and across said Anarene Investments 1,051.23-acre tract, with the east line of said D.S.I.S.D. 90,000 square foot tract, N 03°44'39" E a distance of 300.00 feet to a 1/2-inch iron rod with cap stamp "BGE INC" set at the northeast corner of said D.S.I.S.D. 90,000 square foot tract, for an inside corner of the herein described tract;

THENCE, continuing over and across said Anarene Investments 1,051.23-acre tract, with the north line of said D.S.I.S.D. 90,000 square foot tract, N 85°02'09" W, pass a 1/2-inch iron rod found in concrete near a fence corner at the common north corner of said D.S.I.S.D. 90,000 square foot tract and said D.S.I.S.D. 21.126-acre tract at a distance of 300.00 feet, and continuing on with the north line of said D.S.I.S.D. 21.126-acre tract and a south line of said Anarene Investments 1,051.23-acre tract for a total distance of 649.54 feet to a 1/2-inch iron rod with cap stamp "BGE INC" set at the southeast corner of a called 0.138-acre tract as conveyed to Dripping Springs Independent School District (D.S.I.S.D.) by warranty deed recorded in Volume 626, Page 293 of the Real Property Records of Hays County, Texas, for an inside corner of the herein described tract, from which a 1/2-inch iron rod found at or near a fence corner bears, N 84°19'25" W a distance of 3.39 feet;

THENCE, with a west line of said Anarene Investments 1,051.23-acre tract, and the east line of said D.S.I.S.D. 0.138-acre tract, N 04°57'51" E a distance of 50.00 feet to a 1/2-inch iron rod with cap stamp "BGE INC" set at the northeast corner of said D.S.I.S.D. 0.138-acre tract, from which a 1/2-inch iron rod found at or near a fence corner bears, N 88°51'36" W a distance of 3.35 feet;

THENCE, with a south line of said Anarene Investments 1,051.23-acre tract, and a north line of said D.S.I.S.D. 0.138-acre tract, N 85°02'09" W a distance of 120.00 feet to a 1/2-inch iron rod with cap stamp "BGE INC" set on the west line of said D.S.I.S.D. 21.126-acre tract, at the northwest corner of said D.S.I.S.D. 0.138-acre tract, from which a 1/2-inch iron rod found at or near a fence corner bears, N 89°05'52" W a distance of 3.40 feet;

THENCE, with a west line of said Anarene Investments 1,051.23-acre tract, and an east line of said D.S.I.S.D. 21.126-acre tract, N 04°57'51" E a distance of 39.82 feet to a 1/2-inch iron rod found near a fence corner, at an outside corner of said D.S.I.S.D. 21.126-acre tract;

THENCE, with a south line of said Anarene Investments 1,051.23-acre tract, and a north line of said D.S.I.S.D. 21.126-acre tract, N 85°02'09" W a distance of 418.62 feet to the **POINT OF BEGINNING**.

SAVE & EXCEPT THE FOLLOWING TRACT OF LAND:

ALL THAT CERTAIN PARCEL OR TRACT OF LAND OUT OF THE PHILIP A. SMITH SURVEY NO. 26, ABSTRACT NO. 415, THE MARCUS D. RAPER SURVEY NO. 37, ABSTRACT NO. 394, THE ANTHONY G. DAVY SURVEY NO. 38, ABSTRACT NO. 148 AND THE EDWARD W. BROWN SURVEY NO. 136, ABSTRACT NO. 44, SITUATED IN HAYS COUNTY, TEXAS; BEING A PORTION OF A CALLED 1,051.23 ACRE TRACT AS DESCRIBED IN GENERAL WARRANTY DEED CONVEYED TO ANARENE INVESTMENTS, LTD. AND A PORTION OF THAT CALLED 73.69 ACRE SAVE & EXCEPT TRACT AS DESCRIBED IN EXHIBIT A-1 OF SAID GENERAL WARRANTY DEED TO ANARENE INVESTMENTS, LTD., RECORDED IN VOLUME 2639, PAGE 418 OF THE OFFICIAL PUBLIC RECORDS OF HAYS COUNTY, TEXAS, SAID 73.69 ACRE SAVE & EXCEPT TRACT BEING A PORTION OF THAT CALLED 507.1 ACRE TRACT AS CONVEYED TO JOHN L. HILL BY DEED RECORDED IN VOLUME 212, PAGE 629 OF THE DEED RECORDS OF HAYS COUNTY, TEXAS; AND BEING MORE PARTICULARLY DESCRIBED BY METES AND BOUNDS AS FOLLOWS AND AS SHOWN ON THE ATTACHED SKETCH:

COMMENCING for POINT OF REFERENCE at a 1/2-inch iron rod with cap stamp "BGE INC" set on the east right-of-way line of Ranch Road 12, (100' wide right-of-way), being the common most westerly corner of the above described Anarene Investments 1,051.23-acre tract and a called 21.126-acre tract as conveyed to Dripping Springs Independent School District (D.S.I.S.D.) by deed of gift recorded in Volume 571, Page 307 of Real Property Records of Hays County, Texas; Thence, leaving the east right-of-way line of Ranch Road 12 and crossing over and across said Anarene Investments 1,051.23-acre tract, N 48°15'26" E a distance of 3,883.45 feet to a 1/2-inch iron rod with cap stamp "BGE INC" set for the most southerly corner and **POINT OF BEGINNING** of the herein described tract;

THENCE, continuing over and across said Anarene Investments 1,051.23-acre tract, N 62°25'51" W a distance of 365.40 feet to a 1/2-inch iron rod with cap stamp "BGE INC" set for a point of curvature of a curve to the right;

THENCE, continuing over and across said Anarene Investments 1,051.23-acre tract, along said curve to the right, an arc distance of 233.67 feet, having a radius of 485.00 feet, a central angle of 27°36'16" and a chord which bears N 48°37'43" W a distance of 231.41 feet to a 1/2-inch iron rod with cap stamp "BGE INC" set for a point of tangency;

THENCE, continuing over and across said Anarene Investments 1,051.23-acre tract and crossing over and across the above described Hill 73.69-acre tract, N 34°49'35" W a distance of 267.91 feet to a 1/2-inch iron rod with cap stamp "BGE INC" set, for a point of curvature of a curve to the left;

THENCE, continuing over and across said Hill 73.69-acre tract, along said curve to the left, an arc distance of 333.28 feet, having a radius of 1015.00 feet, a central angle of 18°48'48" and a chord which bears N 44°13'58" W a distance of 331.78 feet to a 1/2-inch iron rod with cap stamp "BGE INC" set at a point of reverse curvature;

THENCE, continuing over and across said Hill 73.69-acre tract, along said curve to the right, an arc distance of 38.55 feet, having a radius of 25.00 feet, a central angle of 88°20'36" and a chord which bears N 09°28'04" W a distance of 34.84 feet to a 1/2-inch iron rod with cap stamp "BGE INC" set for a point of tangency, for the most westerly corner of the herein described tract;

THENCE, continuing over and across said Hill 73.69-acre tract, N 34°42'14" E a distance of 612.89 feet to a 1/2-inch iron rod with cap stamp "BGE INC" set for a point of curvature of a curve to the right;

THENCE, continuing over and across said Hill 73.69-acre tract and crossing over and across said Anarene Investments 1,051.23-acre tract, along said curve to the right, an arc distance of 168.56 feet, having a radius of 465.00 feet, a central angle of 20°46'10" and a chord which bears N 45°05'19" E a distance of 167.64 feet to a 1/2-inch iron rod with cap stamp "BGE INC" set for a point of tangency;

THENCE, continuing over and across said Anarene Investments 1,051.23-acre tract, N 55°28'23" E a distance of 1,126.40 feet to a 1/2-inch iron rod with cap stamp "BGE INC" set, for the most northerly corner of the herein described tract;

THENCE, continuing over and across said Anarene Investments 1,051.23-acre tract, S 13°35'57" E a distance of 353.90 feet to a 1/2-inch iron rod with cap stamp "BGE INC" set for an angle point;

THENCE, continuing over and across said Anarene Investments 1,051.23-acre tract, S 44°59'39" E a distance of 147.28 feet to a 5/8-inch iron rod with cap stamped "RPLS 3984 STAUDT SURVEY" found at the most northerly northeast corner of said Hill 73.69-acre tract;

THENCE, with a east line of said Hill 73.69-acre tract and a west line of said Anarene Investments 1,051.23-acre tract, S 13°46'47" E a distance of 413.12 feet to a 1/2-inch iron rod with cap stamp "BGE INC" set, for the most easterly corner of the herein described tract, from which a 5/8-inch iron rod with cap stamped "RPLS 3984 STAUDT SURVEY" found at an angle point in the east line of said Hill 73.69-acre tract bears, S 13°46'47" E a distance of 192.95 feet;

THENCE, leaving the west line of said Anarene Investments 1,051.23-acre tract and crossing over and across said Hill 73.69-acre tract, S 88°54'34" W a distance of 262.83 feet to a 1/2-inch iron rod with cap stamp "BGE INC" set, for an interior corner of the herein described tract;


THENCE, continuing over and across said Hill 73.69-acre tract and crossing over and across said Anarene Investments 1,051.23-acre tract, S 02°39'33" E a distance of 903.84 feet to a 1/2-inch iron rod with cap stamp "BGE INC" set, for an exterior corner of the herein described tract;

THENCE, continuing over and across said Anarene Investments 1,051.23-acre tract and crossing over and across said Hill 73.69-acre tract, N 64°51'14" W a distance of 290.58 feet to a 1/2-inch iron rod with cap stamp "BGE INC" set, for an interior corner of the herein described tract;


THENCE, continuing over and across said Hill 73.69-acre tract and crossing over and across said Anarene Investments 1,051.23-acre tract, S 35°05'06" W a distance of 538.90 feet to the **POINT OF BEGINNING**.

The net acreage of the herein described tract of land contains 1,240.674 acres of land, more or less.

I hereby certify that these notes were prepared by BGE from a survey made on the ground on September 10, 2018 under my supervision and are true and correct to the best of my knowledge. Bearing orientation is based on the Texas State Plane Coordinate System, South Central Zone, NAD 83.


Jonathan O. Nobles RPLS No. 5777
BGE, Inc.

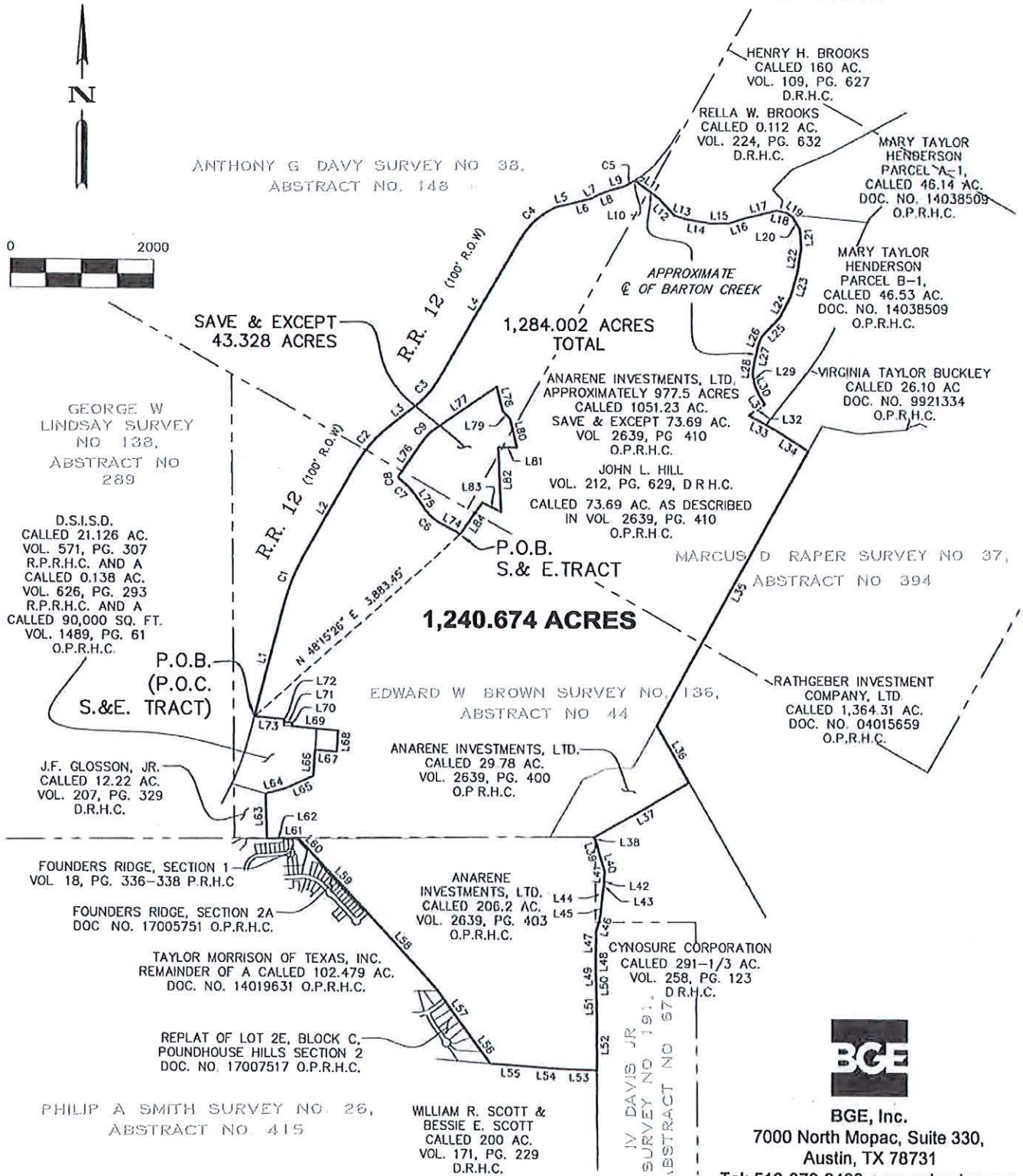
7000 North Mopac, Suite 330
Austin, Texas 78731
Telephone: (512) 879-0400
TBPLS Licensed Surveying Firm No. 10106502



11/19/2018
Date

Date: November 19, 2018
Project No.: 5955-00

EXHIBIT TO ACCOMPANY LEGAL DESCRIPTION



BEARING BASIS NOTE:

HORIZONTAL DATUM BASED UPON TEXAS STATE PLANE COORDINATE SYSTEM, NAD83, TEXAS SOUTH CENTRAL ZONE. COORDINATES AND DISTANCES SHOWN ARE SURFACE VALUES. COMBINED SCALE FACTOR IS 0.9999320997.

LEGEND

D.R.H.C.	DEED RECORDS, HAYS COUNTY
O.P.R.H.C.	OFFICIAL PUBLIC RECORDS, HAYS COUNTY
P.R.H.C.	PLAT RECORDS, HAYS COUNTY
P.O.B.	POINT OF BEGINNING
P.O.C.	POINT OF COMMENCEMENT
S. & E. TRACT	SAVE & EXCEPT TRACT



BGE, Inc.

7000 North Mopac, Suite 330,
Austin, TX 78731

Tel: 512-879-0400 • www.bgeinc.com
TBPLS Licensed Surveying
Firm No. 10106502

Copyright 2018

SCALE: 1"=2000'

SHEET 11

OF 12

EXHIBIT TO ACCOMPANY LEGAL DESCRIPTION

LINE TABLE		
NUMBER	BEARING	DISTANCE
L1	N 14°28'39" E	1,624.68'
L2	N 29°11'41" E	1,489.16'
L3	N 52°28'45" E	415.50'
L4	N 30°12'30" E	2,266.38'
L5	N 76°15'59" E	209.78'
L6	N 76°27'16" E	304.82'
L7	N 58°07'42" E	85.31'
L8	N 69°13'30" E	220.26'
L9	N 74°01'48" E	195.37'
L10	N 85°56'32" E	31.42'
L11	S 54°06'53" E	416.52'
L12	S 43°31'40" E	320.98'
L13	S 71°33'35" E	162.29'
L14	S 80°15'23" E	359.62'
L15	N 89°12'39" E	268.06'
L16	N 71°48'37" E	226.20'
L17	N 75°52'56" E	471.86'
L18	S 76°44'48" E	149.76'
L19	S 51°55'11" E	99.32'
L20	S 31°00'27" E	192.83'
L21	S 04°33'09" E	253.81'
L22	S 08°46'56" W	358.50'
L23	S 15°06'53" W	362.97'
L24	S 27°05'38" W	330.40'
L25	S 44°01'50" W	364.58'
L26	S 23°23'55" W	114.84'
L27	S 12°27'30" W	299.12'
L28	S 07°06'56" W	132.91'

LINE TABLE		
NUMBER	BEARING	DISTANCE
L29	S 10°50'48" E	166.36'
L30	S 24°03'53" E	134.10'
L31	S 32°12'12" E	162.72'
L32	S 55°46'32" W	276.23'
L33	S 61°20'17" E	466.74'
L34	S 57°09'59" E	511.67'
L35	S 28°53'40" W	4,426.46'
L36	S 30°03'24" E	931.08'
L37	S 60°08'25" W	1,550.88'
L38	S 25°43'41" E	46.72'
L39	S 16°46'01" E	280.41'
L40	S 16°48'27" E	182.38'
L41	S 05°13'03" W	104.30'
L42	S 03°37'02" E	55.04'
L43	S 13°33'24" W	70.61'
L44	S 06°06'34" W	154.54'
L45	S 05°52'30" W	263.33'
L46	S 16°02'05" W	196.54'
L47	S 00°43'42" W	330.59'
L48	S 00°08'28" W	273.70'
L49	S 05°46'10" E	42.66'
L50	S 01°49'02" E	238.81'
L51	S 00°49'25" E	353.56'
L52	S 00°12'27" E	706.00'
L53	N 88°40'21" W	482.13'
L54	N 86°02'12" W	425.10'
L55	N 85°57'22" W	589.22'
L56	N 36°39'47" W	483.70'

LINE TABLE		
NUMBER	BEARING	DISTANCE
L57	N 36°33'08" W	778.20'
L58	N 42°39'59" W	1,696.21'
L59	N 42°57'34" W	763.97'
L60	N 42°27'07" W	437.18'
L61	S 89°37'16" W	133.08'
L62	S 88°53'52" W	311.37'
L63	N 01°52'37" W	630.02'
L64	N 75°23'13" E	295.08'
L65	N 65°41'55" E	427.16'
L66	N 03°44'39" E	370.39'
L67	S 85°02'09" E	300.00'
L68	N 03°44'39" E	300.00'
L69	N 85°02'09" W	649.54'
L70	N 04°57'51" E	50.00'
L71	N 85°02'09" W	120.00'
L72	N 04°57'51" E	39.82'
L73	N 85°02'09" W	418.62'
L74	N 62°25'51" W	365.40'
L75	N 34°49'35" W	267.91'
L76	N 34°42'14" E	612.89'
L77	N 55°28'23" E	1,126.40'
L78	S 13°35'57" E	353.90'
L79	S 44°59'39" E	147.28'
L80	S 13°46'47" E	413.12'
L81	S 88°54'34" W	262.83'
L82	S 02°39'33" E	903.84'
L83	N 64°51'14" W	290.58'
L84	S 35°05'06" W	538.90'

CURVE TABLE					
NUMBER	ARC LENGTH	RADIUS	DELTA	CHORD BEARING	CHORD DISTANCE
C1	722.05'	2,896.00'	14°17'07"	N 21°49'46" E	720.18'
C2	756.40'	1,861.00'	23°17'16"	N 40°49'43" E	751.20'
C3	576.84'	1,478.00'	22°21'42"	N 41°21'34" E	573.19'
C4	673.49'	1,096.00'	35°12'29"	N 47°48'39" E	662.94'
C5	139.02'	1,979.86'	4°01'23"	N 59°58'27" E	138.99'
C6	233.67'	485.00'	27°36'16"	N 48°37'43" W	231.41'
C7	333.28'	1,015.00'	18°48'48"	N 44°13'58" W	331.78'
C8	38.55'	25.00'	88°20'36"	N 09°28'04" W	34.84'
C9	168.56'	465.00'	20°46'10"	N 45°05'19" E	167.64'



BGE, Inc.

7000 North Mopac, Suite 330,
Austin, TX 78731

Tel: 512-879-0400 • www.bgeinc.com

TBPLS Licensed Surveying

Firm No. 10106502

Copyright 2018

SCALE: 1"=2000'

SHEET 12

OF 12

DESCRIPTION OF A 218.352 ACRE TRACT OF LAND
HAYS COUNTY, TEXAS

ALL THAT CERTAIN PARCEL OR TRACT OF LAND OUT OF THE GEORGE W. LINDSAY SURVEY NO. 138, ABSTRACT NO. 289 AND THE EDWARD W. BROWN SURVEY NO. 136, ABSTRACT NO. 44, SITUATED IN HAYS COUNTY, TEXAS; BEING A PORTION OF A CALLED 226.11 ACRE TRACT AND ALL OF A CALLED 17.80 ACRE TRACT DESCRIBED AS TRACTS 5 AND 6, RESPECTIVELY, AS CONVEYED TO ANARENE INVESTMENTS, LTD BY GENERAL WARRANTY DEED RECORDED IN VOLUME 2639, PAGE 420 OF THE OFFICIAL PUBLIC RECORDS OF HAYS COUNTY, TEXAS; AND BEING MORE PARTICULARLY DESCRIBED BY METES AND BOUNDS AS FOLLOWS AND AS SHOWN ON THE ATTACHED SKETCH:

BEGINNING at a TxDOT Type II Monument found on the westerly right-of-way line of Ranch Road 12 (right-of-way varies), at the most easterly corner of a called 64.2441 acre tract as conveyed to the City of Dripping Springs by instrument recorded in Volume 3326, Page 857 of the Official Public Records of Hays County, Texas, being on the south line of the above described Anarene Investments 226.11-acre tract, said monument being the northwest corner of a 0.126-acre right-of-way tract as conveyed to The State of Texas by instrument recorded in Volume 1089, Page 294 of the Official Public Records of Hays County, Texas, for the **POINT OF BEGINNING** of the herein described tract, from which a TxDOT Type II Monument found for reference bears S 19°17'01" W a distance of 315.35 feet;

THENCE, with the south line of said Anarene Investments 226.11-acre tract and the north line of said City of Dripping Springs 64.2441-acre tract, N 28°12'34" W a distance of 302.29 feet to a 1/2-inch iron rod with cap stamped "BGE INC" set at the south corner of a called 25.7398 acre tract as conveyed to the City of Dripping Springs by instrument recorded in Volume 4467, Page 509 of the Official Public Records of Hays County, Texas, for an exterior corner of the herein described tract, from which a 1/2-inch iron rod found at an angle point on the south line of said City of Dripping Springs 25.7398-acre tract bears N 28°12'34" W a distance of 363.28 feet;

THENCE, generally along a fence, with the east line of said City of Dripping Springs 25.7398-acre tract, N 14°36'11" E a distance of 1,470.07 feet to a 1/2-inch iron rod with cap stamped "BGE INC" set at the northeast corner of said City of Dripping Springs 25.7398-acre tract, for an interior corner of the herein described tract;

THENCE, generally along a fence, with the northeast line of said City of Dripping Springs 25.7398-acre tract, N 49°13'14" W a distance of 598.82 feet to a 1/2-inch iron rod with cap stamped "BGE INC" set at the most northerly corner of said City of Dripping Springs 25.7398-acre tract, for an interior corner of the herein described tract;

THENCE, generally along a fence, with the northwest line of said City of Dripping Springs 25.7398-acre tract, S 45°59'38" W a distance of 1,153.28 feet to a 1/2-inch iron rod with cap stamped "BGE INC" set on the north line of said City of Dripping Springs 64.2441-acre tract, at the west corner of said City of Dripping Springs 25.7398-acre tract, for an exterior corner of the herein described tract;

THENCE, generally along a fence, with the south line of said Anarene Investments 226.11-acre tract and the north line of said City of Dripping Springs 64.2441-acre tract, N 46°55'44" W a distance of 2,051.75 feet to a 1/2-inch iron rod found at the most northerly corner of said City of Dripping Springs 64.2441-acre tract, at the northeast corner of a called 62.03 acre tract as conveyed to Anne Ellice Davison and Glenn Travis Coode by instrument recorded in Document No. 17036564 of the Official Public Records of Hays County, Texas;

THENCE, generally along a fence, with the south line of said Anarene Investments 226.11-acre tract and the north line of said Davison-Coode 62.03-acre tract, N 46°51'16" W a distance of 1,500.80 feet to a 1/2-inch iron rod found on the east line of Lot 123-B, Resubdivision of Tract 123, Springlake, a subdivision as recorded in Book 9, Page 219 of the Plat Records of Hays County, Texas, at the northwest corner of said Davison-Coode 62.03-acre tract, being at the southwest corner of said Anarene Investments 226.11-acre tract, for the southwest corner of the herein described tract;

THENCE, generally along a fence, with the west line of said Anarene Investments 226.11-acre tract and the east line of said Lot 123-B, N 01°08'13" W a distance of 453.57 feet to a 1/2-inch iron rod found at the northeast corner of said Lot 123-B, being at the southeast corner of that certain 4.92-acre tract described as Tract 124, as conveyed to William and Penny Fairchild by instrument recorded in Volume 2598, Page 516 of the Official Public Records of Hays County, Texas;

THENCE, generally along a fence, continuing with the west line of said Anarene Investments 226.11-acre tract and the east line of said Fairchild 4.92-acre tract, N 01°07'53" W a distance of 460.08 feet to a 1/2-inch iron rod found at the northeast corner of said Fairchild 4.92-acre tract, at the southeast corner of Lot 125B-1, Replat of Tract 125A, B & C, Springlake, a subdivision as recorded in Volume 13, Page 388 of the Plat Records of Hays County, Texas;

THENCE, generally along a fence, continuing with the west line of said Anarene Investments 226.11-acre tract and the east line of said Lot 125B-1, N 00°54'14" W a distance of 336.16 feet to a 1/2-inch iron rod found at the northeast corner of said Lot 125B-1, at the southeast corner of that certain 5.00-acre tract described as Tract 126-A, as conveyed to Cary and Shara Meyers by instrument recorded in Volume 1056, Page 313 of the Official Public Records of Hays County, Texas;

THENCE, generally along a fence, continuing with the west line of said Anarene Investments 226.11-acre tract and with the east line of said Meyers 5.00-acre tract, N 00°45'39" W a distance of 332.73 feet to a 1/2-inch iron rod found at the northeast corner of said Meyers 5.00-acre tract, at the southeast corner of a called 3.898-acre tract as conveyed to Marc Lamoreaux by instrument recorded in Document No. 14029699 of the Official Public Records of Hays County, Texas;

THENCE, generally along a fence, continuing with the west line of said Anarene Investments 226.11-acre tract and with the east line of said Lamoreaux 3.898-acre tract, N 00°33'39" W a distance of 69.38 feet to a 1/2-inch iron rod with cap stamped "BGE INC" set at the southwest corner of a called 8.487-acre tract as conveyed to Joe and Karen Thompson by instrument recorded in Document No. 9702850 of the Official Public Records of Hays County, Texas, at the northwest corner of said Anarene Investments 226.11-acre tract, for the northwest corner of the herein described tract;

THENCE, generally along a fence, with the north line of said Anarene Investments 226.11-acre tract the following six (6) courses:

- 1) With the south line of said Thompson 8.487-acre tract, S 60°44'38" E a distance of 415.44 feet to a 1/2-inch iron rod found at the southwest corner of a called 13.108-acre tract as conveyed to David and Gena Baley by instrument recorded in Volume 1113, Page 715 of the Official Public Records of Hays County, Texas;
- 2) With the south line of said Baley 13.108-acre tract, S 60°41'05" E a distance of 789.57 feet to a 1/2-inch iron rod found at the southwest corner of a called 15.00-acre tract as conveyed to William and Margaret Crews by instrument recorded in Document No. 03030453 of the Official Public Records of Hays County, Texas;
- 3) With the south line of said Crews 15.00-acre tract, S 60°42'09" E a distance of 955.59 feet to a 1/2-inch iron rod found at the southwest corner of a called 11.992-acre tract as conveyed to John Fuquay by instrument recorded in Volume 397, Page 100 of the Deed Records of Hays County, Texas;
- 4) With the south line of said Fuquay 11.992-acre tract, S 60°27'57" E a distance of 707.23 feet to a 1/2-inch iron rod found at the southwest corner of a called 8.356-acre tract as conveyed to Leon & Elin Tosse by instrument recorded in Document No. 80015038 of the Official Public Records of Hays County, Texas;
- 5) With the south line of said Tosse 8.356-acre tract, S 60°46'51" E a distance of 601.45 feet to a 1/2-inch iron rod found at the southwest corner of a called 4.83-acre tract as conveyed to Everett and Karen Valdez by instrument recorded in Volume 1018, Page 833 of the Official Public Records of Hays County, Texas; and
- 6) Partly with the south line of said Valdez 4.83-acre tract, S 60°36'41" E a distance of 1,333.96 feet to a 1/2-inch iron rod found at the southeast corner of a called 10.30-acre tract as conveyed to Jeff and Cyndi Bode by instrument recorded in Volume 1498, Page 335 of the Official Public Records of Hays County, Texas, at the most southerly southwest corner of said Anarene Investments 17.80-acre tract, for an interior corner of the herein described tract;

THENCE, generally along a fence, with the easterly line of said Bode 10.30-acre tract and the westerly line of said Anarene investments 17.80-acre tract, the following three (3) courses:

- 1) N 29°07'24" E a distance of 406.60 feet to a 1/2-inch iron rod found for corner;
- 2) N 63°03'43" W a distance of 425.17 feet to a 1/2-inch iron rod found for corner;
and
- 3) N 29°12'20" E, pass a 1/2-inch iron rod found for reference at a distance of 385.21 feet and continuing on for a total distance of 410.41 feet to a calculated point at the center of a 50-foot wide road easement (known as Shelton Ranch Road) as referenced on Hannah Hill Subdivision plat, as recorded in Volume 7, Page 281, Plat Records of Hays County, Texas, on the south line of said Shelton Ranch Road Right-of-Way (30' right-of-way) as dedicated by said Hannah Hill subdivision plat, at the northwest corner of said Anarene Investments 17.80-acre tract, for an exterior corner of the herein described tract;

THENCE, along the center of said 50' road easement, with the northerly line of said Anarene Investments 17.80-acre tract and the southerly line of said Hannah Hill Subdivision right-of-way dedication, the following five (5) courses:

- 1) S 68°08'51" E a distance of 21.24 feet to a 60D nail found at a point of curvature of a curve to the left;
- 2) Along said curve to the left an arc distance of 192.46 feet, having a radius of 288.51 feet, a central angle of 38°13'14" and a chord which bears S 87°17'39" E a distance of 188.91 feet to a 60D nail found for corner;
- 3) N 73°35'59" E a distance of 544.90 feet to a 60D nail found at a point of curvature of a curve to the right;
- 4) Along said curve to the right an arc distance of 192.48 feet, having a radius of 278.91 feet, a central angle of 39°32'26" and a chord which bears S 86°37'44" E a distance of 188.68 feet to a 60D nail found for corner; and
- 5) S 66°58'50" E a distance of 109.09 feet to a calculated point at the intersection with the west right-of-way line of said Ranch Road 12, at the northeast corner of said Anarene Investments 17.80-acre tract, for the northeast corner of the herein described tract;

THENCE, with the east line of said Anarene Investments 17.80-acre tract and the west right-of-way line of said Ranch Road 12, along a curve to the left an arc distance of 22.14 feet, having a radius of 1961.00 feet, a central angle of 00°38'49" and a chord which bears S 29°30'17" W a distance of 22.14 feet to a TxDOT Type I concrete monument found for corner;

THENCE, continuing with the east line of said Anarene Investments 17.80-acre tract and the west right-of-way line of said Ranch Road 12, S 29°11'41" W, pass a 1-inch iron pipe found at the northeast corner of said Anarene Investments 226.11-acre tract at a distance of 1,349.20 feet, and continuing on for a total distance of 1,489.20 feet to a TxDOT Type I concrete monument found at a point of curvature of a curve to the left;


THENCE, continuing with the east line of said Anarene Investments 226.11-acre tract and the west right-of-way line of said Ranch Road 12, along said curve to the left an arc distance of 746.98 feet, having a radius of 2,996.00 feet, a central angle of 14°17'07", and a chord which bears S 21°50'01" W a distance of 745.05 feet to a TxDOT Type I concrete monument found for corner;

THENCE, continuing with the east line of said Anarene Investments 226.11-acre tract and the west right-of-way line of said Ranch Road 12, S 14°28'39" W a distance of 1,975.67 feet to a 1/2-inch iron rod set with cap stamped "BGE, Inc." at a point of curvature of a curve to the right, from which a TxDOT Type I concrete monument found for reference bears N 59°27'59" W a distance of 4.21 feet, also from which a TxDOT Type I concrete monument found on the east right-of-way line of said Ranch Road 12 bears S 75°30'33" E a distance of 100.00 feet;


THENCE, continuing with the east line of said Anarene Investments 226.11-acre tract and the west right-of-way line of said Ranch Road 12, along said curve to the right an arc distance of 98.26 feet, having a radius of 2,815.00 feet, a central angle of 02°00'00" and a chord which bears S 15°29'27" W a distance of 98.25 feet to a 1/2-inch iron rod with cap stamp "BGE INC" set for the southeast corner of the herein described tract;

THENCE, with the southerly line of said Anarene Investments 226.11-acre tract and a cut-back portion of the west right-of-way line of said Ranch Road 12, N 28°34'13" W a distance of 28.76 feet to the **POINT OF BEGINNING** and containing 218.352 acres of land, more or less.

I hereby certify that these notes were prepared by BGE from a survey made on the ground on September 10, 2018 under my supervision and are true and correct to the best of my knowledge. Bearing orientation is based on the Texas State Plane Coordinate System, South Central Zone, NAD 83.



Jonathan O. Nobles RPLS No. 5777
BGE, Inc.
7000 North Mopac, Suite 330
Austin, Texas 78731
Telephone: (512) 879-0400
TBPLS Licensed Surveying Firm No. 10106502

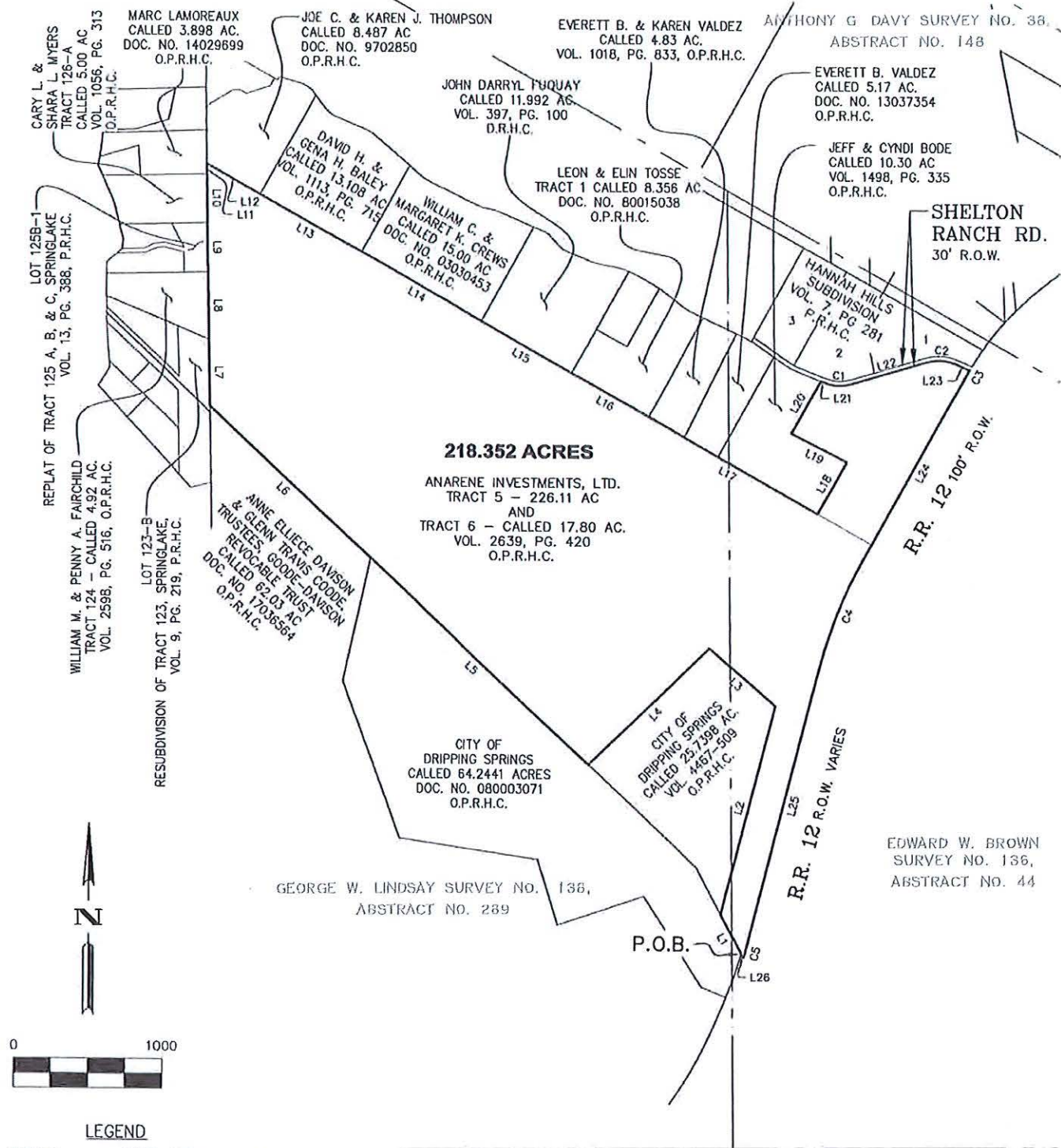


12/12/2018

Date

Date: December 11, 2018
Project No.: 5955-00

EXHIBIT TO ACCOMPANY LEGAL DESCRIPTION



LEGEND

D.R.H.C. DEED RECORDS, HAYS COUNTY
O.P.R.H.C. OFFICIAL PUBLIC RECORDS, HAYS COUNTY
P.R.H.C. PLAT RECORDS, HAYS COUNTY
P.O.B. POINT OF BEGINNING

BEARING BASIS NOTE:

HORIZONTAL DATUM BASED UPON TEXAS STATE PLANE COORDINATE SYSTEM, NAD83, TEXAS SOUTH CENTRAL ZONE. COORDINATES AND DISTANCES SHOWN ARE SURFACE VALUES. COMBINED SCALE FACTOR IS 0.9999320997.



BGE, Inc.

7000 North Mopac, Suite 330, Austin, TX 78731
Tel: 512-879-0400 • www.bgeinc.com
TBPLS Licensed Surveying Firm No. 10106502

Copyright 2018

SCALE: 1"=1000

SHEET 6
OF 7

EXHIBIT TO ACCOMPANY LEGAL DESCRIPTION

LINE TABLE		
NUMBER	BEARING	DISTANCE
L1	N 28°12'34" W	302.29'
L2	N 14°36'11" E	1,470.07'
L3	N 49°13'14" W	598.82'
L4	S 45°59'38" W	1,153.28'
L5	N 46°55'44" W	2,051.75'
L6	N 46°51'16" W	1,500.80'
L7	N 01°08'13" W	453.57'
L8	N 01°07'53" W	460.08'
L9	N 00°54'14" W	336.16'
L10	N 00°45'39" W	332.73'
L11	N 00°33'39" W	69.38'
L12	S 60°44'38" E	415.44'
L13	S 60°41'05" E	789.57'

LINE TABLE		
NUMBER	BEARING	DISTANCE
L14	S 60°42'09" E	955.59'
L15	S 60°27'57" E	707.23'
L16	S 60°46'51" E	601.45'
L17	S 60°36'41" E	1,333.96'
L18	N 29°07'24" E	406.60'
L19	N 63°03'43" W	425.17'
L20	N 29°12'20" E	410.41'
L21	S 68°08'51" E	21.24'
L22	N 73°35'59" E	544.90'
L23	S 66°58'50" E	109.09'
L24	S 29°11'41" W	1,489.20'
L25	S 14°28'39" W	1,975.67'
L26	N 28°34'13" W	28.76'

CURVE TABLE					
NUMBER	ARC LENGTH	RADIUS	DELTA	CHORD BEARING	CHORD DISTANCE
C1	192.46'	288.51'	38°13'14"	S 87°17'39" E	188.91'
C2	192.48'	278.91'	39°32'26"	S 86°37'44" E	188.68'
C3	22.14'	1,961.00'	0°38'49"	S 29°30'17" W	22.14'
C4	746.98'	2,996.00'	14°17'07"	S 21°50'01" W	745.05'
C5	98.26'	2,815.00'	2°00'00"	S 15°29'27" W	98.25'



BGE, Inc.
 7000 North Mopac, Suite 330, Austin, TX 78731
 Tel: 512-879-0400 • www.bgeinc.com
 TBPLS Licensed Surveying Firm No. 10106502

Copyright 2018

SCALE: 1"=1000'

SHEET **7**
 OF **7**

DESCRIPTION OF A 43.328 ACRE TRACT OF LAND
HAYS COUNTY, TEXAS

ALL THAT CERTAIN PARCEL OR TRACT OF LAND OUT OF THE PHILIP A. SMITH SURVEY NO. 26, ABSTRACT NO. 415, THE MARCUS D. RAPER SURVEY NO. 37, ABSTRACT NO. 394, THE ANTHONY G. DAVY SURVEY NO. 38, ABSTRACT NO. 148 AND THE EDWARD W. BROWN SURVEY NO. 136, ABSTRACT NO. 44, SITUATED IN HAYS COUNTY, TEXAS; BEING A PORTION OF A 977.54 ACRE TRACT AS DESCRIBED IN GENERAL WARRANTY DEED CONVEYED TO ANARENE INVESTMENTS, LTD. AS RECORDED IN VOLUME 2639, PAGE 410 OF THE OFFICIAL PUBLIC RECORDS OF HAYS COUNTY, TEXAS, AND BEING A PORTION OF A CALLED 67.776 ACRE TRACT AS DESCRIBED IN SPECIAL WARRANTY DEEDS CONVEYED TO ANARENE INVESTMENTS, LTD. AS RECORDED IN VOLUME 3958, PAGE 629 AND VOLUME 3958, PAGE 699, BOTH OF THE OFFICIAL PUBLIC RECORDS OF HAYS COUNTY, TEXAS, AND BEING ALL OF THAT CALLED 2.304 ACRE TRACT AS DESCRIBED IN GENERAL WARRANTY DEED CONVEYED TO JOHN GRAHAM HILL AS RECORDED IN DOCUMENT NUMBER 05005107 OF THE OFFICIAL PUBLIC RECORDS OF HAYS COUNTY, TEXAS, AND BEING ALL OF THAT CALLED 2.30 ACRE TRACT AS DESCRIBED IN GENERAL WARRANTY DEED CONVEYED TO MELINDA HILL PERRIN AS RECORDED IN DOCUMENT NUMBER 80027016 OF THE OFFICIAL PUBLIC RECORDS OF HAYS COUNTY, TEXAS, AND BEING ALL OF THAT CALLED 1.31 ACRE TRACT AS DESCRIBED IN SPECIAL WARRANTY DEED CONVEYED TO JOHN GRAHAM HILL AND MELINDA HILL PERRIN AS RECORDED IN DOCUMENT NUMBER 16043631 OF THE OFFICIAL PUBLIC RECORDS OF HAYS COUNTY, TEXAS; AND BEING MORE PARTICULARLY DESCRIBED BY METES AND BOUNDS AS FOLLOWS AND AS SHOWN ON THE ATTACHED SKETCH:

COMMENCING for POINT OF REFERENCE at a 1/2-inch iron rod with cap stamp "BGE INC" set on the east right-of-way line of Ranch Road 12, (100' wide right-of-way), being the common most westerly corner of the above described Anarene Investments 977.54-acre tract and a called 21.126-acre tract as conveyed to Dripping Springs Independent School District (D.S.I.S.D.) by deed of gift recorded in Volume 571, Page 307 of Real Property Records of Hays County, Texas, from which a 80-D nail found bears, S 80°14'54" E a distance of 0.54 feet, and from which a concrete monument found on east right-of-way line of said Ranch Road 12 bears, S 14°28'39" W a distance of 350.43 feet; Thence, leaving the east right-of-way line of Ranch Road 12 and crossing over and across said Anarene Investments 977.54-acre tract, N 48°15'26" E a distance of 3,883.45 feet to a 1/2-inch iron rod with cap stamp "BGE INC" set for the most southerly corner and **POINT OF BEGINNING** of the herein described tract;

THENCE, continuing over and across said Anarene Investments 977.54-acre tract, N 62°25'51" W a distance of 365.40 feet to a 1/2-inch iron rod with cap stamp "BGE INC" set for a point of curvature of a curve to the right;

THENCE, continuing over and across said Anarene Investments 977.54-acre tract, along said curve to the right, an arc distance of 233.67 feet, having a radius of 485.00 feet, a central angle of 27°36'16" and a chord which bears N 48°37'43" W a distance of 231.41 feet to a 1/2-inch iron rod with cap stamp "BGE INC" set for a point of tangency;

THENCE, continuing over and across said Anarene Investments 977.54-acre tract and crossing over and across the above described Anarene Investments 67.776-acre tract, N 34°49'35" W a distance of 267.91 feet to a 1/2-inch iron rod with cap stamp "BGE INC" set, for a point of curvature of a curve to the left;

THENCE, continuing over and across said Anarene Investments 67.776-acre tract, along said curve to the left, an arc distance of 333.28 feet, having a radius of 1015.00 feet, a central angle of 18°48'48" and a chord which bears N 44°13'58" W a distance of 331.78 feet to a 1/2-inch iron rod with cap stamp "BGE INC" set at a point of reverse curvature;

THENCE, continuing over and across said Anarene Investments 67.776-acre tract, along said curve to the right, an arc distance of 38.55 feet, having a radius of 25.00 feet, a central angle of 88°20'36" and a chord which bears N 09°28'04" W a distance of 34.84 feet to a 1/2-inch iron rod with cap stamp "BGE INC" set for a point of tangency, for the most westerly corner of the herein described tract;

THENCE, continuing over and across said Anarene Investments 67.776-acre tract, N 34°42'14" E a distance of 612.89 feet to a 1/2-inch iron rod with cap stamp "BGE INC" set for a point of curvature of a curve to the right;

THENCE, continuing over and across said Anarene Investments 67.776-acre tract and crossing over and across said Anarene Investments 977.54-acre tract, along said curve to the right, an arc distance of 168.56 feet, having a radius of 465.00 feet, a central angle of 20°46'10" and a chord which bears N 45°05'19" E a distance of 167.64 feet to a 1/2-inch iron rod with cap stamp "BGE INC" set for a point of tangency;

THENCE, continuing over and across said Anarene Investments 977.54-acre tract, N 55°28'23" E a distance of 1,126.40 feet to a 1/2-inch iron rod with cap stamp "BGE INC" set, for the most northerly corner of the herein described tract;

THENCE, continuing over and across said Anarene Investments 977.54-acre tract, S 13°35'57" E a distance of 353.90 feet to a 1/2-inch iron rod with cap stamp "BGE INC" set for an angle point;

THENCE, continuing over and across said Anarene Investments 977.54-acre tract, S 44°59'39" E a distance of 147.28 feet to a 5/8-inch iron rod with cap stamped "RPLS 3984 STAUDT SURVEY" found at the most northerly northeast corner of said Anarene Investments 67.776-acre tract;

THENCE, with a east line of said Anarene Investments 67.776-acre tract and a west line of said Anarene Investments 977.54-acre tract, S 13°46'47" E a distance of 413.12 feet to a 1/2-inch iron rod with cap stamp "BGE INC" set, for the most easterly corner of the herein described tract, from which a 5/8-inch iron rod with cap stamped "RPLS 3984 STAUDT SURVEY" found at an angle point in the east line of said Anarene Investments 67.776-acre tract bears, S 13°46'47" E a distance of 192.95 feet;

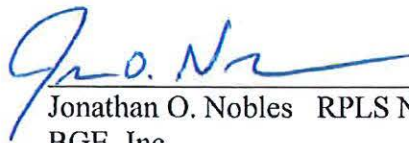
THENCE, leaving the west line of said Anarene Investments 977.54-acre tract and crossing over and across said Anarene Investments 67.776-acre tract, S 88°54'34" W a distance of 262.83 feet to a 1/2-inch iron rod with cap stamp "BGE INC" set, for an interior corner of the herein described tract;

THENCE, continuing over and across said Anarene Investments 67.776-acre tract and crossing over and across said Anarene Investments 977.54-acre tract, S 02°39'33" E a distance of 903.84 feet to a 1/2-inch iron rod with cap stamp "BGE INC" set, for an exterior corner of the herein described tract;


THENCE, continuing over and across said Anarene Investments 977.54-acre tract and crossing over and across said Anarene Investments 67.776-acre tract, N 64°51'14" W a distance of 290.58 feet to a 1/2-inch iron rod with cap stamp "BGE INC" set, for an interior corner of the herein described tract;

THENCE, continuing over and across said Anarene Investments 67.776-acre tract and crossing over and across said Anarene Investments 977.54-acre tract, S 35°05'06" W a distance of 538.90 feet to the **POINT OF BEGINNING** and containing 43.328 acres of land, more or less.

I hereby certify that these notes were prepared by BGE from a survey made on the ground on September 10, 2018 under my supervision and are true and correct to the best of my knowledge. Bearing orientation is based on the Texas State Plane Coordinate System, South Central Zone, NAD 83.



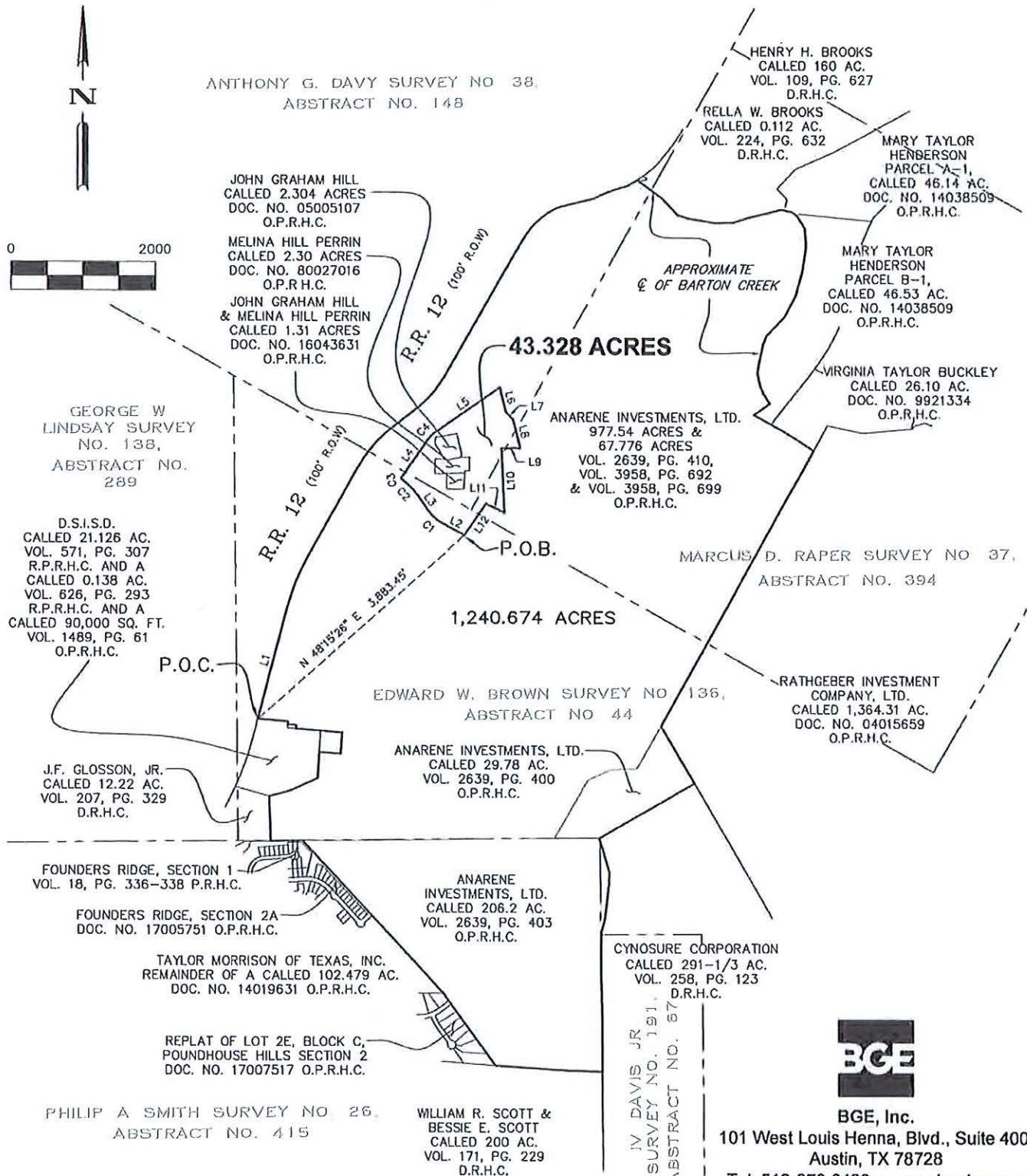
Jonathan O. Nobles RPLS No. 5777
BGE, Inc.
7000 North Mopac, Suite 330
Austin, Texas 78731
Telephone: (512) 879-0400
TBPLS Licensed Surveying Firm No. 10106502



8/30/2019
Date

Date: November 19, 2018
Revised: August 30, 2019
Project No.: 5955-00

EXHIBIT TO ACCOMPANY LEGAL DESCRIPTION



BEARING BASIS NOTE:

HORIZONTAL DATUM BASED UPON TEXAS STATE PLANE COORDINATE SYSTEM, NAD83, TEXAS SOUTH CENTRAL ZONE. COORDINATES AND DISTANCES SHOWN ARE SURFACE VALUES. COMBINED SCALE FACTOR IS 0.9999320997.

LEGEND

D.R.H.C.	DEED RECORDS, HAYS COUNTY
O.P.R.H.C.	OFFICIAL PUBLIC RECORDS, HAYS COUNTY
P.R.H.C.	PLAT RECORDS, HAYS COUNTY
P.O.B.	POINT OF BEGINNING
P.O.C.	POINT OF COMMENCEMENT



BGE, Inc.

101 West Louis Henna, Blvd., Suite 400,
Austin, TX 78728
Tel: 512-879-0400 • www.bgeinc.com
TBPLS Licensed Surveying
Firm No. 10106502

Copyright 2019

SCALE: 1"=2000'

SHEET 4

OF 5

EXHIBIT TO ACCOMPANY LEGAL DESCRIPTION

LINE TABLE		
NUMBER	BEARING	DISTANCE
L1	N 14°28'39" E	1,624.68'
L2	N 62°25'51" W	365.40'
L3	N 34°49'35" W	267.91'
L4	N 34°42'14" E	612.89'
L5	N 55°28'23" E	1,126.40'
L6	S 13°35'57" E	353.90'
L7	S 44°59'39" E	147.28'
L8	S 13°46'47" E	413.12'
L9	S 88°54'34" W	262.83'
L10	S 02°39'33" E	903.84'
L11	N 64°51'14" W	290.58'
L12	S 35°05'06" W	538.90'

CURVE TABLE					
NUMBER	ARC LENGTH	RADIUS	DELTA	CHORD BEARING	CHORD DISTANCE
C1	233.67'	485.00'	27°36'16"	N 48°37'43" W	231.41'
C2	333.28'	1,015.00'	18°48'48"	N 44°13'58" W	331.78'
C3	38.55'	25.00'	88°20'36"	N 09°28'04" W	34.84'
C4	168.56'	465.00'	20°46'10"	N 45°05'19" E	167.64'



BGE, Inc.

101 West Louis Henns Blvd., Suite 400,
Austin, TX 78728

Tel: 512-879-0400 • www.bgeinc.com
TBPLS Licensed Surveying
Firm No. 10106502

Copyright 2019

SCALE: 1"=2000'

SHEET **5**

OF **5**

METES & BOUNDS DESCRIPTION

FIELD NOTES FOR A 89,980 SQUARE FOOT (2.066 ACRES) TRACT OF LAND OUT OF THE EDWARD W. BROWN SURVEY NO. 136, ABSTRACT NO. 44, SITUATED IN HAYS COUNTY, TEXAS; BEING ALL OF THAT CALLED 90,000 SQUARE FOOT TRACT CONVEYED TO DRIPPING SPRINGS INDEPENDENT SCHOOL DISTRICT BY DEED OF GIFT RECORDED IN VOLUME 1489, PAGE 61 OF THE OFFICIAL PUBLIC RECORDS OF HAYS COUNTY, TEXAS; AND BEING MORE PARTICULARLY DESCRIBED BY METES AND BOUNDS AS FOLLOWS AND AS SHOWN ON THE ATTACHED SKETCH:

BEGINNING at a 1/2-inch iron rod in concrete found on a southerly line of a called 223.556 acre tract as conveyed to Double L Development, LLC by special warranty deed recorded in Document Number 19035343 of the Official Public Records of Hays County, Texas, at the most easterly northeast corner of a called 21.126 acre tract as conveyed to Dripping Springs Independent School District (D.S.I.S.D.) by deed of gift recorded in Volume 571, Page 307 of Real Property Records of Hays County, Texas, being the northwest corner of the above described D.S.I.S.D. 90,000-square foot tract, for the northwest corner and **POINT OF BEGINNING** of the herein described tract, from which a 1/2-inch iron rod found at the most easterly southeast corner of said D.S.I.S.D. 21.126-acre tract bears S 03°44'39" W a distance of 670.39 feet;

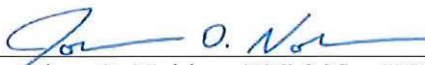
THENCE, with the southerly line of said Double L Development, LLC, 223.556-acre tract, and the north line of said D.S.I.S.D. 90,000-square foot tract, S 85° 02' 09" E for a distance of 300.00 feet to a 1/2-inch iron rod w/cap stamped "BGE INC" set at a southerly corner of said Double L Development, LLC, 223.556-acre tract, for the northeast corner of the herein described tract.

THENCE, leaving the southerly line of said Double L Development, LLC, 223.556-acre tract, with a westerly line of the remainder of a called 1,240.674 acre tract as conveyed to LL Ranch Investments, LP by special warranty deed recorded in Document Number 19035342 of the Official Public Records of Hays County, Texas, and the east line of said D.S.I.S.D. 90,000-square foot tract, S 03° 44' 39" W for a distance of 300.00 feet to a 1/2-inch iron rod w/cap stamped "BGE INC" set for the southeast corner of the herein described tract.

THENCE, with a northerly line of said LL Ranch Investments, LP 1,240.674-acre remainder tract, and the south line of said D.S.I.S.D. 90,000-square foot tract, N 85° 02' 09" W for a distance of 300.00 feet to a 1/2-inch iron rod w/cap stamped "BGE INC" set on the east line of said D.S.I.S.D. 21.126-acre tract for the southwest corner of the herein described tract.

THENCE, with east line of said D.S.I.S.D. 21.126-acre tract, and west line of said D.S.I.S.D. 90,000-square foot tract, N 03° 44' 39" E a distance of 300.00 feet to the **POINT OF BEGINNING** and containing 89,980 square feet (2.066 acres) of land, more or less.

I hereby certify that these notes were prepared by BGE from a survey made on the ground on September 10, 2018 under my supervision and are true and correct to the best of my knowledge. Bearing orientation is based on the Texas State Plane Coordinate System, South Central Zone, NAD 83.

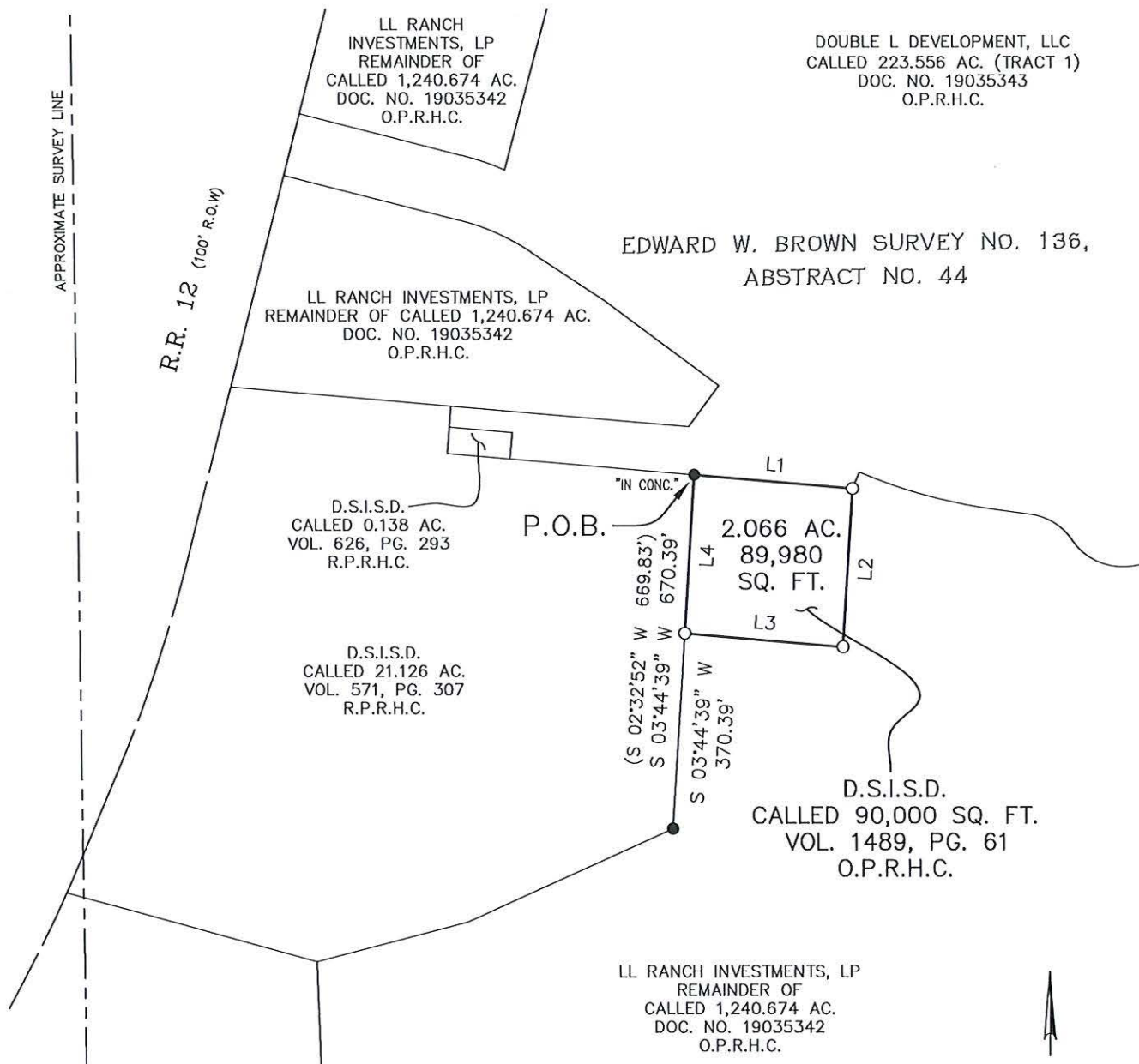

Jonathan O. Nobles RPLS No. 5777
BGE, Inc.
101 West Louis Henna Blvd., Suite 400
Austin, Texas 78728
Telephone: (512) 879-0400
TBPLS Licensed Surveying Firm No. 10106502

05/06/2021
Date



Date: May 6, 2021
Project No.: 7540-00

SKETCH TO ACCOMPANY LEGAL DESCRIPTION



LEGEND

- O.P.R.H.C. OFFICIAL PUBLIC RECORDS, HAYS COUNTY
 R.P.R.H.C. REAL PROPERTY RECORDS, HAYS COUNTY
 P.O.B. POINT OF BEGINNING
 () RECORD INFORMATION VOL. 571, PG. 307 & VOL. 1489, PG. 61
 ● FOUND 1/2-INCH IRON ROD
 ○ SET 1/2-INCH IRON ROD W/CAP STAMPED "BGE INC"

BEARING BASIS NOTE:

HORIZONTAL DATUM BASED UPON TEXAS STATE PLANE COORDINATE SYSTEM, NAD83, TEXAS SOUTH CENTRAL ZONE. COORDINATES AND DISTANCES SHOWN ARE SURFACE VALUES. COMBINED SCALE FACTOR IS 0.9999320997.



LINE TABLE		
NUMBER	BEARING	DISTANCE
L1	S 85°02'09" E	300.00'
	(S 86°13'48" E)	(300.00')
L2	S 03°44'39" W	300.00'
	(S 02°32'52" W)	(300.00')
L3	N 85°02'09" W	300.00'
	(N 86°13'48" W)	(300.00')
L4	N 03°44'39" E	300.00'



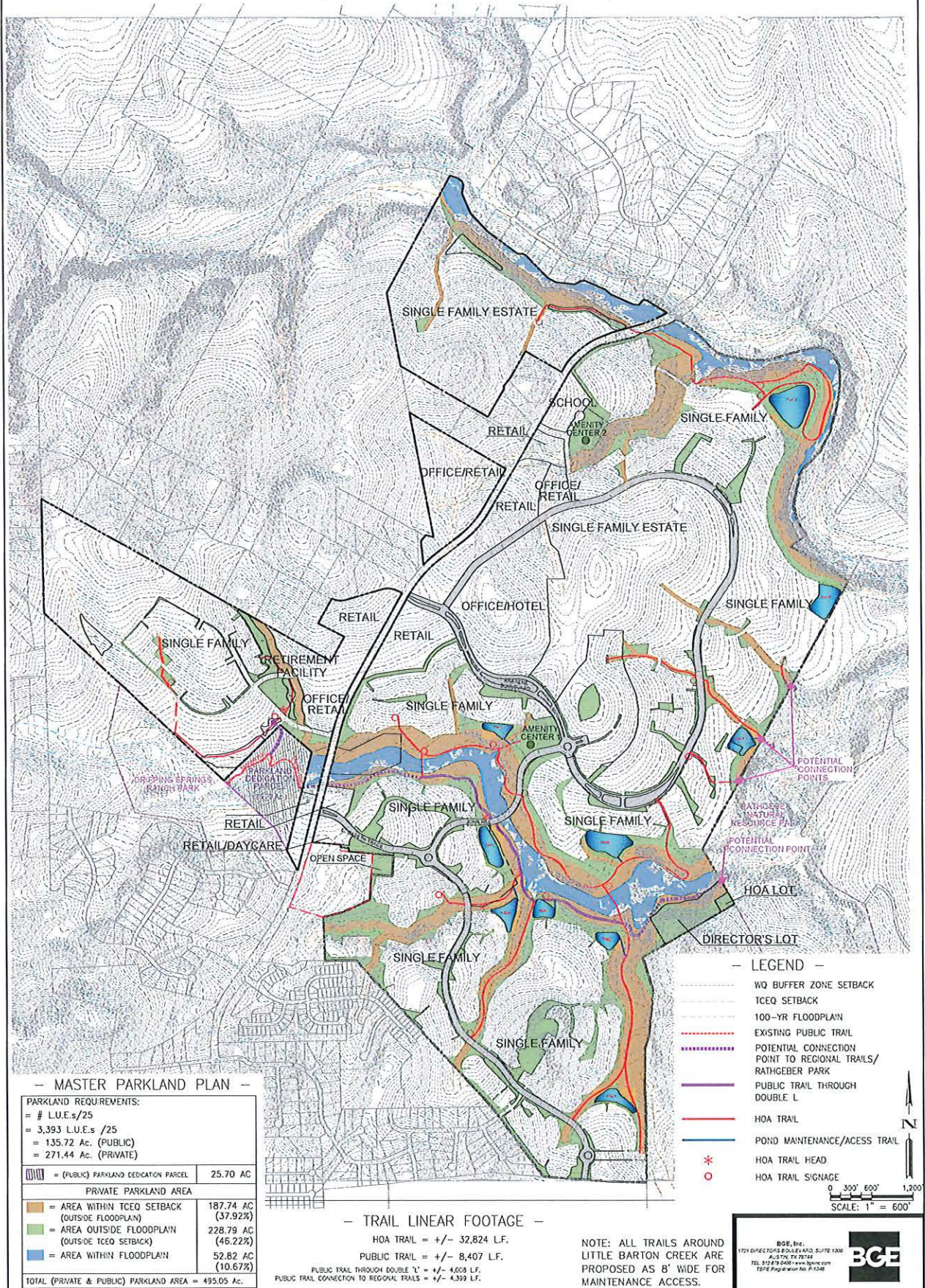
BGE, Inc.
 7101 West Louis Henna Blvd., Suite 400, Austin, TX 78728
 Tel: 512-879-0400 • www.bgeinc.com
 TBPELS Licensed Surveying Firm No. 10106502

SCALE: 1"=300'

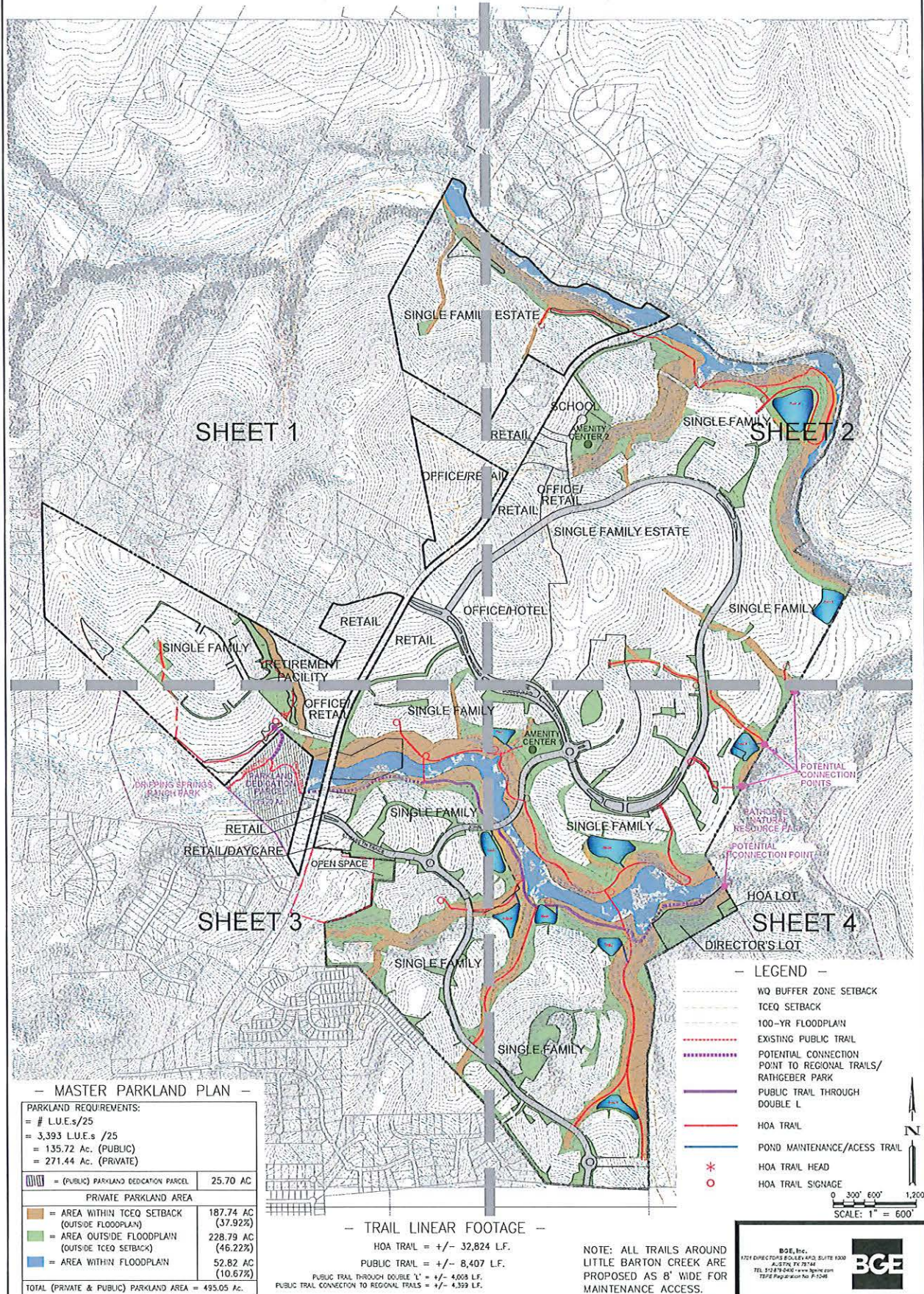
SHEET 3

OF 3

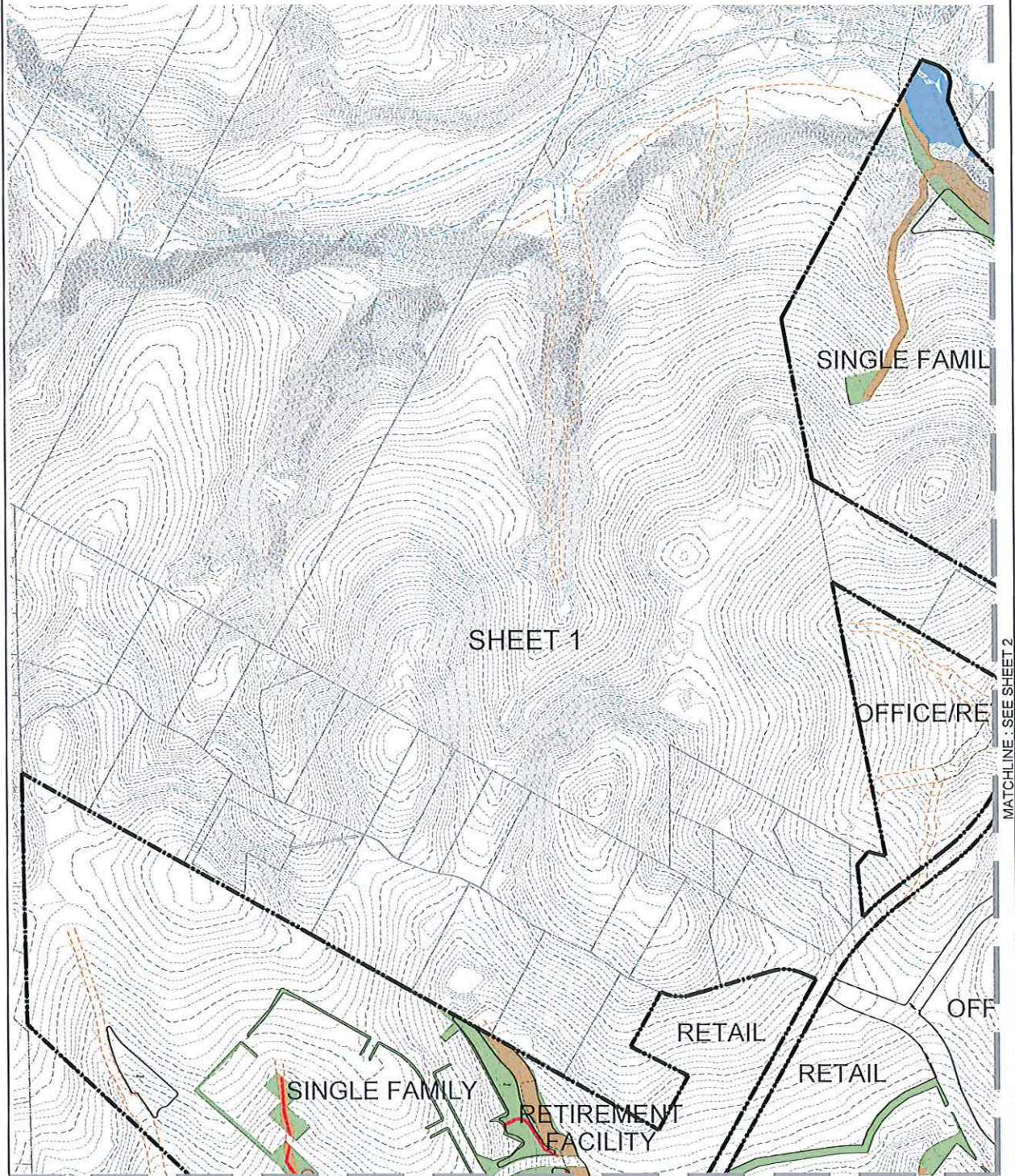
DOUBLE 'L' - EXHIBIT B MASTER PARKLAND EXHIBIT (A TREND DEVELOPMENT, INC. COMMUNITY)



DOUBLE 'L' - EXHIBIT B
MASTER PARKLAND EXHIBIT
(A TREND DEVELOPMENT, INC. COMMUNITY)



DOUBLE 'L' - EXHIBIT B
MASTER PARKLAND EXHIBIT
(A TREND DEVELOPMENT, INC. COMMUNITY)



— MASTER PARKLAND PLAN —

PARKLAND REQUIREMENTS:

- = # L.U.E.s/25
- = 3,393 L.U.E.s /25
- = 135.72 Ac. (PUBLIC)
- = 271.44 Ac. (PRIVATE)

(PUB) PARKLAND DEDICATION PARCEL	25.70 AC
PRIVATE PARKLAND AREA	
= AREA WITHIN TCEO SETBACK (OUTSIDE FLOODPLAIN)	187.74 AC (37.92%)
= AREA OUTSIDE FLOODPLAIN (OUTSIDE TCEO SETBACK)	228.79 AC (46.22%)
= AREA WITHIN FLOODPLAIN	52.82 AC (10.67%)
TOTAL (PRIVATE & PUBC) PARKLAND AREA = 495.05 Ac.	

MATCHLINE : SEE SHEET 3

— LEGEND —

- WO BUFFER ZONE SETBACK
- TCEO SETBACK
- 100-YR FLOODPLAIN
- EXISTING PUBLIC TRAIL
- POTENTIAL CONNECTION POINT TO REGIONAL TRAILS/ RATHGEBER PARK
- PUBLIC TRAIL THROUGH DOUBLE L
- HOA TRAIL
- POND MAINTENANCE/ACCESS TRAIL
- HOA TRAIL HEAD
- HOA TRAIL SIGNAGE

NOTE: ALL TRAILS AROUND LITTLE BARTON CREEK ARE PROPOSED AS 8' WIDE FOR MAINTENANCE ACCESS.

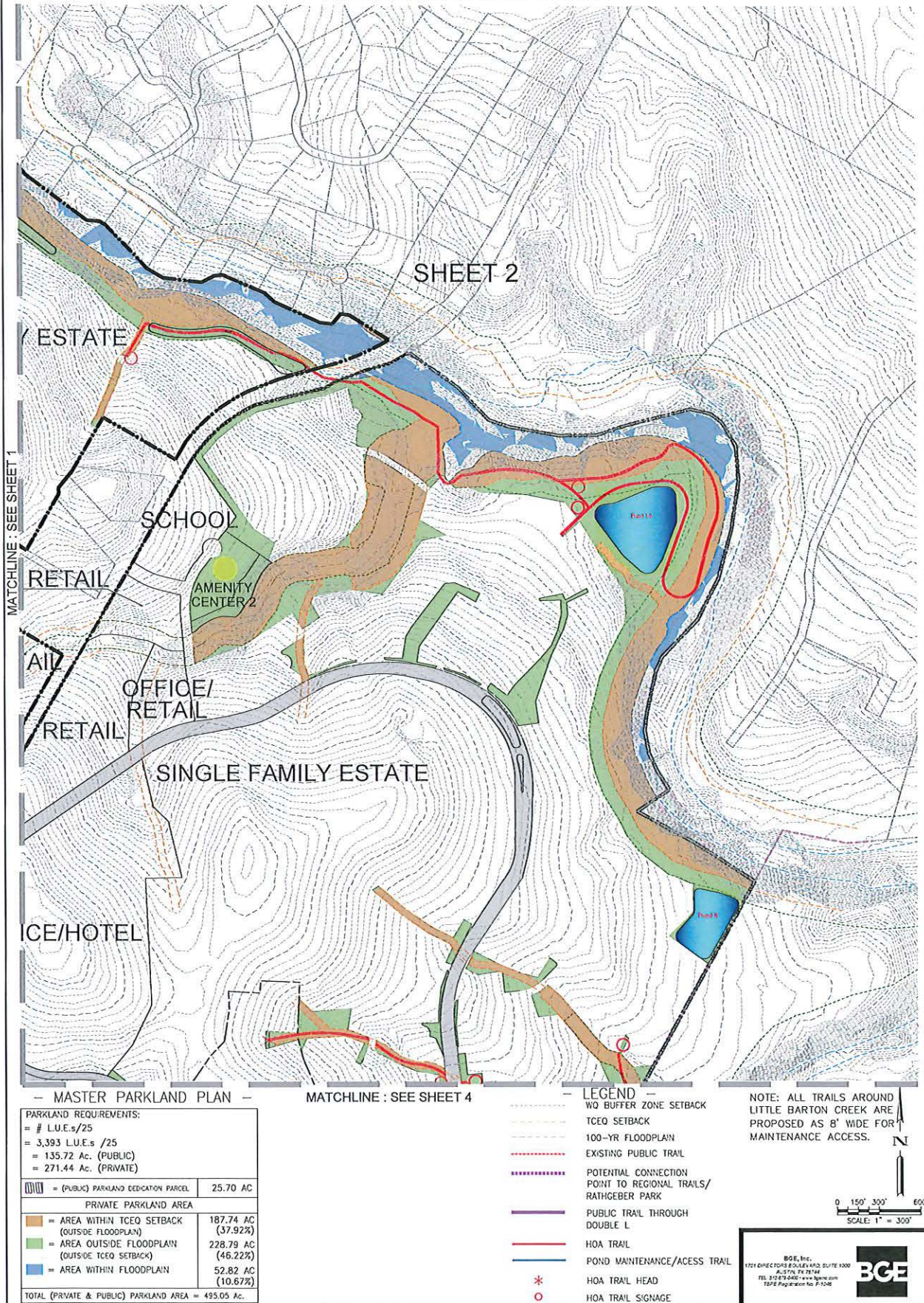
0 150' 300' 600'

SCALE: 1" = 300'

1701 DIRECTOR'S BOULEVARD, SUITE 1000
ALBUQUERQUE, NM 87104
TEL: 505.879.0000 • WWW.BGE.COM
BGE Registration No. P-1000

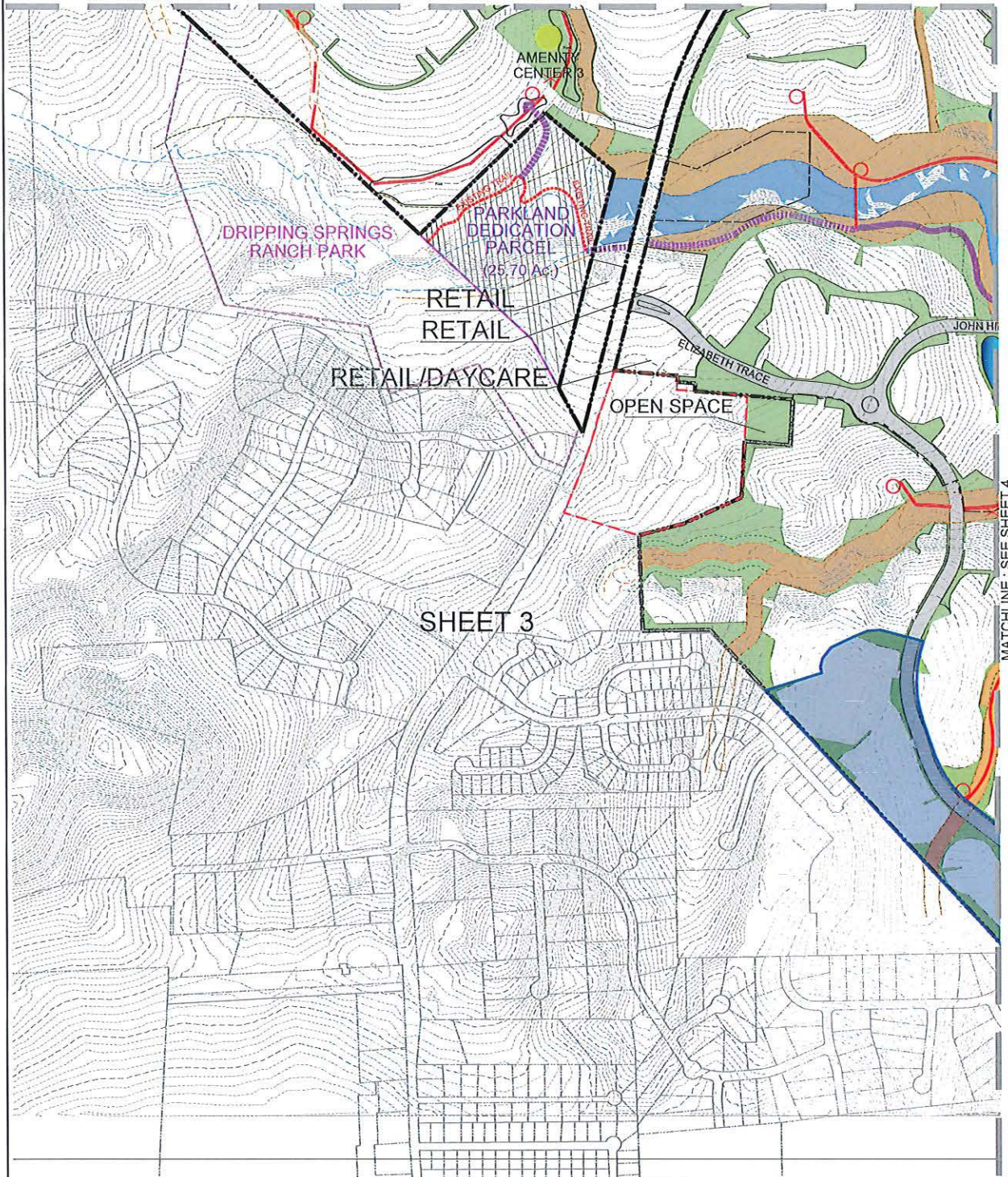
BGE

DOUBLE 'L' - EXHIBIT B
MASTER PARKLAND EXHIBIT
(A TREND DEVELOPMENT, INC. COMMUNITY)



DOUBLE 'L' - EXHIBIT B MASTER PARKLAND EXHIBIT (A TREND DEVELOPMENT, INC. COMMUNITY)

MATCHLINE : SEE SHEET 1



— MASTER PARKLAND PLAN —

PARKLAND REQUIREMENTS:	
= # L.U.E.s / 25	
= 3,393 L.U.E.s / 25	
= 135.72 Ac. (PUBLIC)	
= 271.44 Ac. (PRIVATE)	
= (PUBLIC) PARKLAND DEDICATION PARCEL	25.70 AC
PRIVATE PARKLAND AREA	
= AREA WITHIN TCEQ SETBACK (OUTSIDE FLOODPLAIN)	187.74 AC (37.92%)
= AREA OUTSIDE FLOODPLAIN (OUTSIDE TCEQ SETBACK)	228.79 AC (46.22%)
= AREA WITHIN FLOODPLAIN	52.82 AC (10.67%)
TOTAL (PRIVATE & PUBLIC) PARKLAND AREA = 495.05 AC.	

— LEGEND —

- WQ BUFFER ZONE SETBACK
- TCEQ SETBACK
- 100-YR FLOODPLAIN
- EXISTING PUBLIC TRAIL
- POTENTIAL CONNECTION POINT TO REGIONAL TRAILS/ RATHGEBER PARK
- PUBLIC TRAIL THROUGH DOUBLE L
- HOA TRAIL
- POND MAINTENANCE/ACCESS TRAIL
- HOA TRAIL HEAD
- HOA TRAIL SIGNAGE

NOTE: ALL TRAILS AROUND LITTLE BARTON CREEK ARE PROPOSED AS 8' WIDE FOR MAINTENANCE ACCESS.

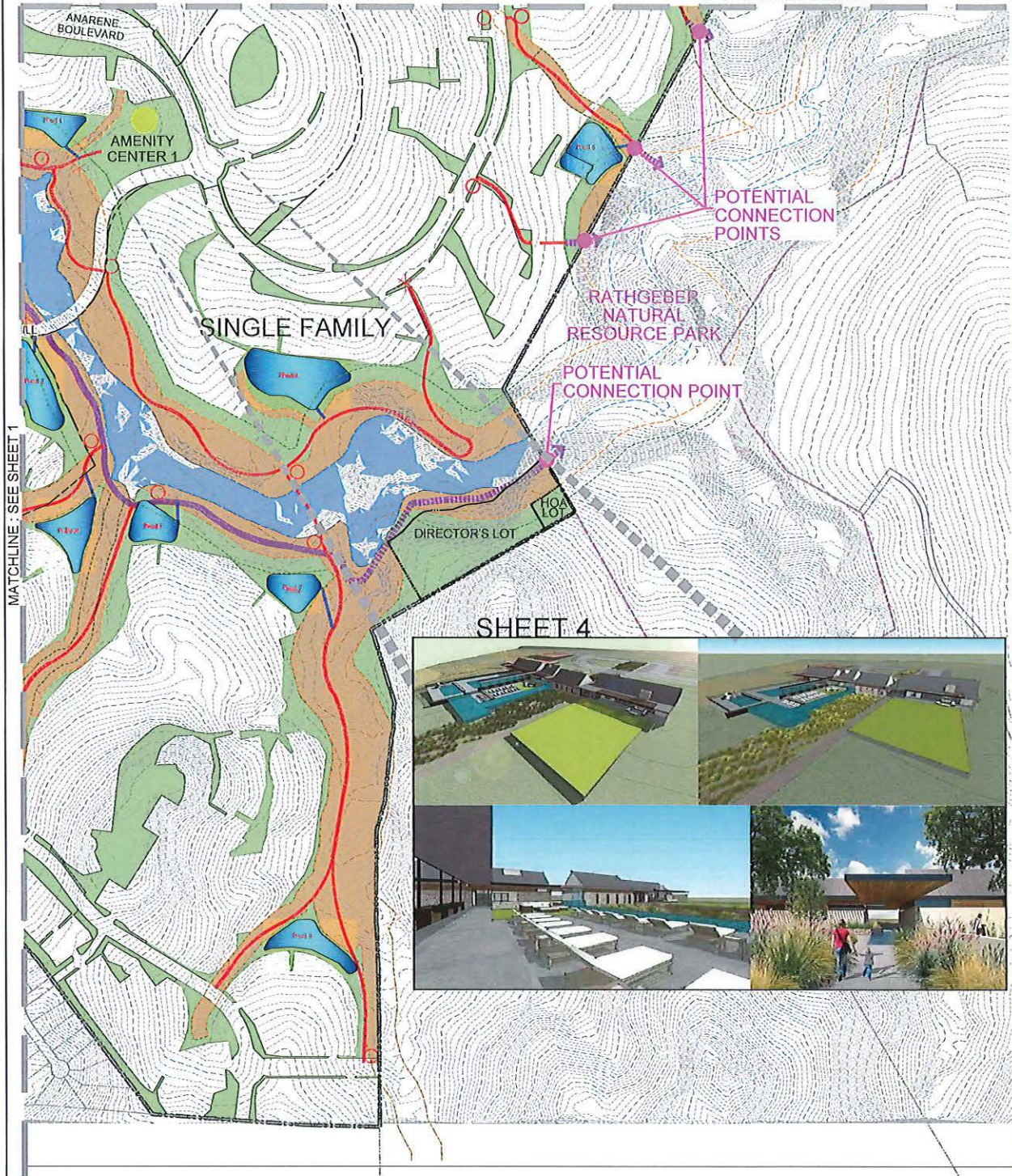
0 150' 300' 600'
SCALE: 1" = 300'

BGE, Inc.
1701 DIRECTOR'S COLLEAVES SUITE 1000
AUSTIN, TX 78754
TEL 312.979.0400 • www.bge.com
Toll Free 800.888.1000



DOUBLE 'L' - EXHIBIT B MASTER PARKLAND EXHIBIT (A TREND DEVELOPMENT, INC. COMMUNITY)

MATCHLINE : SEE SHEET 2



— MASTER PARKLAND PLAN —

PARKLAND REQUIREMENTS:

= # L.U.E.s/25
= 3,393 L.U.E.s /25
= 135.72 Ac. (PUBLIC)
= 271.44 Ac. (PRIVATE)

■ = (PUBLIC) PARKLAND DEDICATION PARCEL 25.70 AC

PRIVATE PARKLAND AREA

■ = AREA WITHIN TCEQ SETBACK 187.74 AC (37.92%)
■ = AREA OUTSIDE FLOODPLAIN 228.79 AC (46.22%)
■ = AREA WITHIN FLOODPLAIN 52.82 AC (10.67%)

TOTAL (PRIVATE & PUBLIC) PARKLAND AREA = 495.05 AC

— LEGEND —

- WQ BUFFER ZONE SETBACK
- TCEQ SETBACK
- 100-YR FLOODPLAIN
- EXISTING PUBLIC TRAIL
- POTENTIAL CONNECTION POINT TO REGIONAL TRAILS/ RATHGEHER PARK
- PUBLIC TRAIL THROUGH DOUBLE L
- HOA TRAIL
- POND MAINTENANCE/ACCESS TRAIL
- * HOA TRAIL HEAD
- HOA TRAIL SIGNAGE

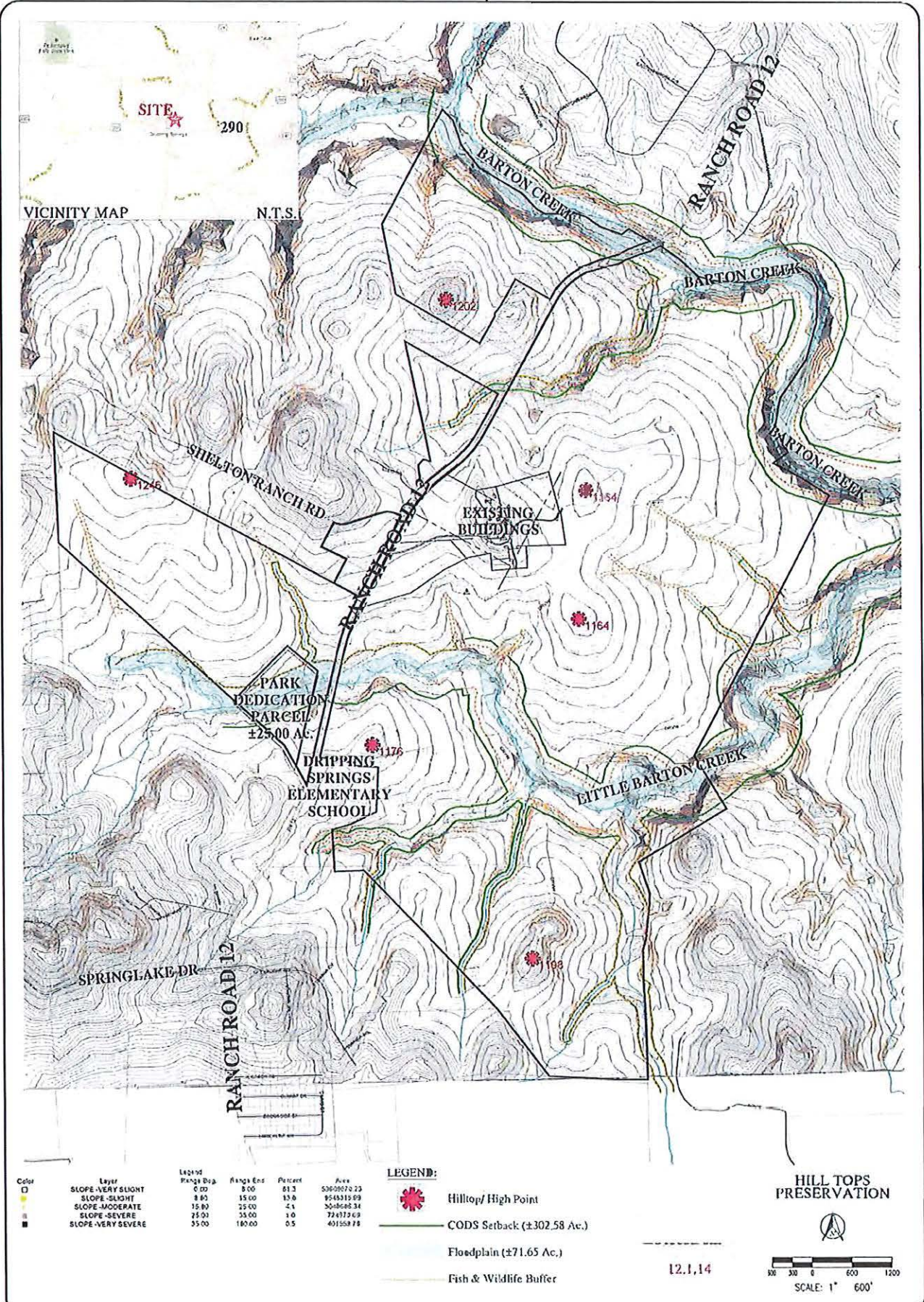
NOTE: ALL TRAILS AROUND LITTLE BARTON CREEK ARE PROPOSED AS 8' WIDE FOR MAINTENANCE ACCESS.

0 150' 300' 600'
SCALE: 1" = 300'

BGE, INC.
1721 DIRECTION FOR COLLEGE BLVD. SUITE 1000
AUSTIN, TX 78744
TEL: 512.678.6000 www.bgeinc.com
TCEP Registration No. P-1048



EXHIBIT C - Hill Tops Preservation



DOUBLE 'L' - EXHIBIT D CONCEPTUAL MASTER PLAN (A TREND DEVELOPMENT, INC. COMMUNITY)

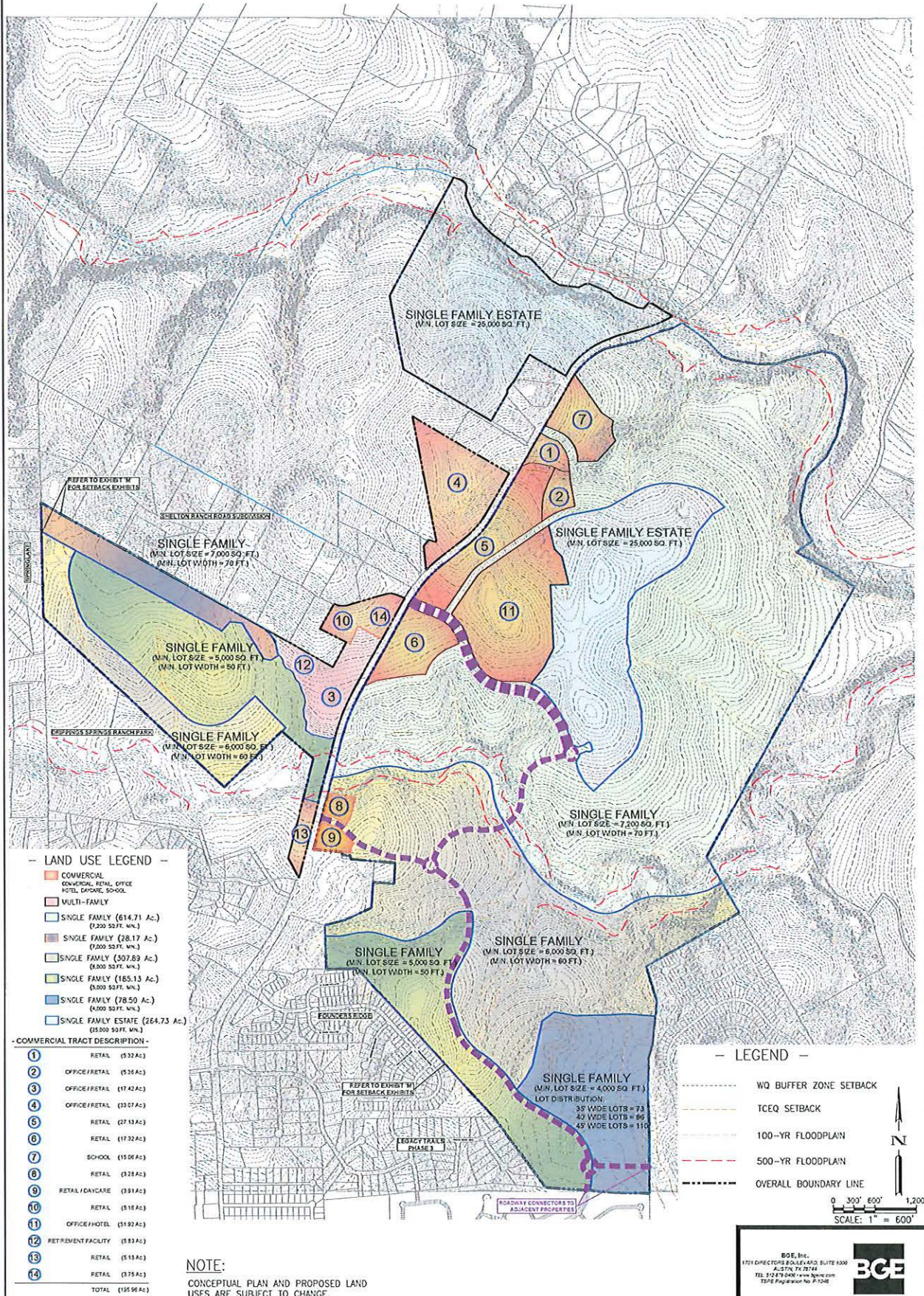


EXHIBIT E

Code Section (Ordinance)	Summary	Modification
City of Dripping Springs Code of Ordinances currently in effect, 2021		
Chapter 22	General Regulations	
22.05.014(c) (3500.11, §4, adopted 2/20/07)	Hazardous Material Traps (HMT) required on roads with 5,000+ VPD	Eliminate this requirement. HMT requirements will be per TCEQ RG-348 Appendix A Optional Enhanced Measures.
22.05.015 (3500.11, §5, adopted 2/20/07)	Performance Standards for Water Quality BMP's	Eliminate and substitute with comply with TCEQ RG-348 Appendix A Optional Enhanced Measures.
22.05.016(a)(2) (3500.11, §6, adopted 2/20/07)	Maximum Impervious Cover	Maximum impervious cover for all site development plans within the Edwards Aquifer will be as tabulated in Section 3.1.4 of the Agreement. The overall project impervious cover to be 35% maximum.
22.05.016(c) (3500.11, §6, adopted 2/20/07)	The following are IC: (6) Swimming pool surface area.	Modify (6) to Swimming pool surface area unless they provide freeboard volume to contain the Water Quality Volume as required by TCEQ rules.
22.05.17(b) (3500.11, §7, adopted 2/20/07)	Water Quality Buffers	Eliminate 22.05.17 and Buffers per TCEQ RG-348 Appendix A Optional Enhanced Measures shall govern.
22.05.017(d) (3500.11, §7, adopted 2/20/07)	Development in the buffer is limited to critical crossings only and as few as possible; (11) WQ ponds are allowed in the buffer if drainage area is < 128 ac	Allow stacking detention on top of the allowed WQ Ponds; Allow storm outfalls and daylights in the buffer (e.g. pond outfall). Parallel encroachment of utilities within the buffer may be allowed with City Engineer approval.
22.05.022(a)(2) (3500.11, §12, adopted 2/20/07)	Nonresidential construction is to use xeriscape landscaping	Eliminate
22.05.023 (3500.11, §13, adopted 2/20/07)	Structural Controls – Water Quality	Eliminate and substitute with comply with TCEQ RG-348 Appendix A Optional Enhanced Measures.
22.05.025 (3500.11, §15, adopted 2/20/07)	Erosion Hazard Zone setbacks; sections allows for a slope maintenance plan	Eliminate

EXHIBIT E

Code Section (Ordinance)	Summary	Modification
Chapter 26	Sign Ordinance	
26.01.004 (2020-12)	(4) off premises signs are prohibited	Allow an off-site directional sign with comparable design and size to the sign approved for the Wild Ridge Development at the US Hwy 290 and proposed Arterial intersections.
Chapter 28	Subdivision & Site Development	
28.07.004(4) (2019-39, adopted 10/15/19)	The Dripping Springs Technical Criteria (DSTC), Ordinance No. 2019-39, defers to the City of Austin Environmental Criteria Manual (ECM) for the design of Environmental Management Facilities.	No requirement to comply with the City of Austin ECM for Water Quality design purposes. BMP's for water quality control compliant with the Texas Commission on Environmental Quality (TCEQ) Optional Enhanced Measures for the Protection of Water Quality in the Edwards Aquifer (RG-348 Appendix A) are considered as compliant Environmental management facilities.
28 Exh A 5.4.3 (2019-29, adopted 9/10/19)	Requires construction and installation of required public improvements & City Utilities	All public improvements shall be completed or supported by complete fiscal security in accordance with approved construction plans prior to submission of final plat. A final plat shall not be filed for recordation until all improvements and/or fiscal security has been accepted by the City.
28 Exh A 11.21.2 (2019-29, adopted 9/10/19)	Maximum block length and cul-de-sac is 2,000'	Maximum block length and cul-de-sac is 3,000'
28 Exh A 12.2.1 (2019-29, adopted 9/10/19)	Minimum utility easement is 20'	Minimum utility easement is 15'
28 Exh A 12.2.4 (2019-29, adopted 9/10/19)	Front lot PUE is to be 20'	Front lot PUE is to be 10'

EXHIBIT E

Code Section (Ordinance)	Summary	Modification
28 Exh A 13.2 (2019-29, adopted 9/10/19)	Repeat language on block lengths; min/max called as 400'/1,200'	Update to match 28 Exh A 11.21.2
28 Exh A 14.6 (2019-29, adopted 9/10/19)	Minimum lot size is 0.75 ac	Minimum lot size is 3,500 SF
28 Exh A 15.2 (2019-29, adopted 9/10/19)	The sidewalk must be a minimum of 5' from the back of curb and 1' from the ROW; 5' can only be reduced with City Council approval	Sidewalks shall be a minimum of 5 feet wide, 2 feet from the ROW and a minimum of 3.5 feet from the back of curb.
28 Exh A 16.1 (2019-29, adopted 9/10/19)	Minimum Building Setback Lines	Residential lots 45 ft wide or less are allowed for zero lot line development while maintaining a ten-foot side building line setback on the other side.
28 Exh A 18.3.8 (2019-29, adopted 9/10/19)	Drainage from one lot may go across another w/o City Engineer approval & an easement	Drainage from a residential lot backing an adjacent residential lot within the subdivision will be allowed to drain to the adjacent lot and on to a street, sewer or ditch for collection in a centralized drainage facility. Drainage leaving the subdivision shall be allowed to leave the site matching the existing character of the flow (sheet flow or concentrated flow) and at the existing rate of flow or less.

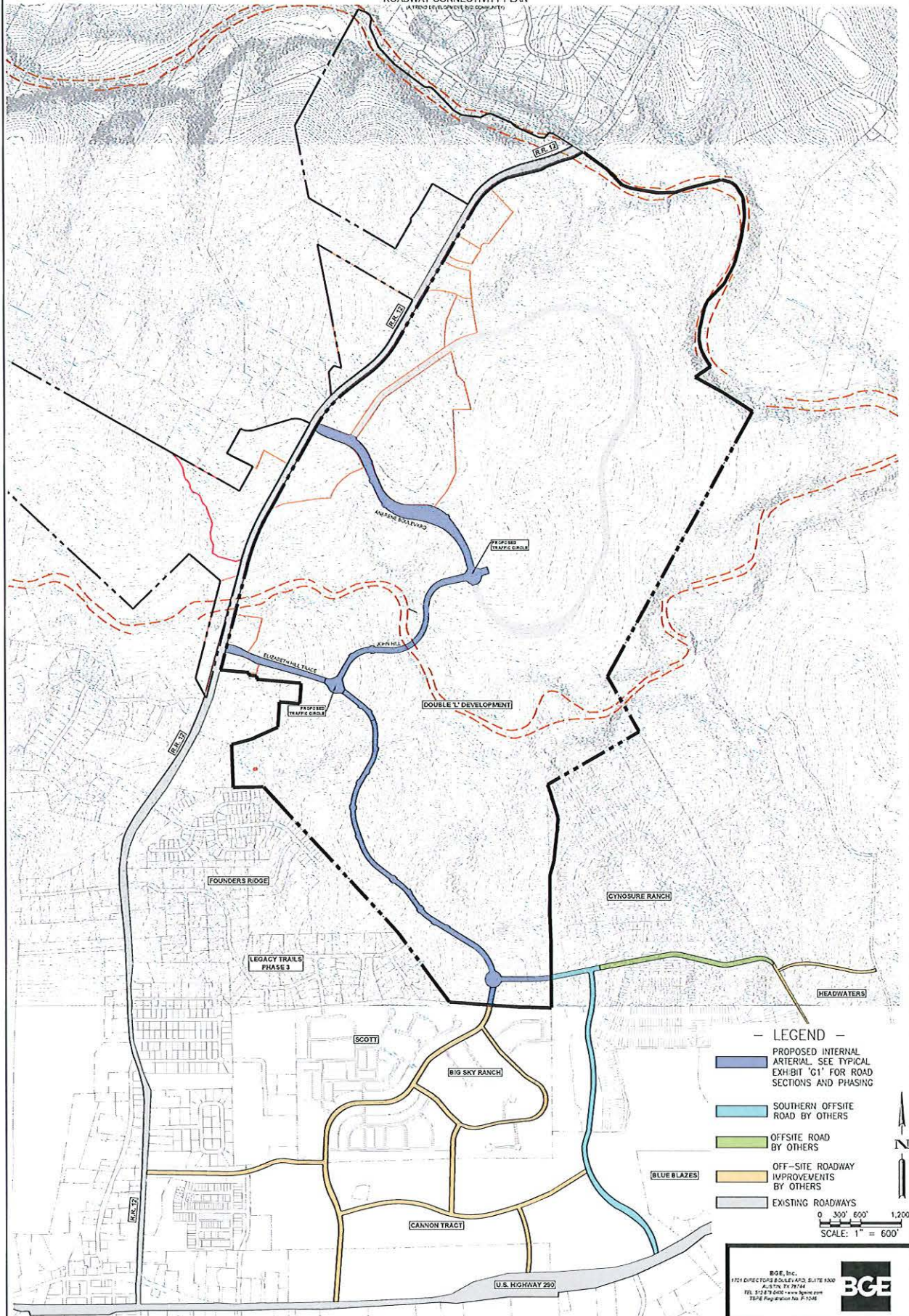
EXHIBIT F

Approved Plant List

For landscaping, developer, builders, and home owners will follow guidelines as specified for Western Zone, Edwards Plateau in *Native and Adapted Landscape Plants an earthwise guide for Central Texas Fifth Edition, 2013* published by Texas A&M Agrilife Extension, City of Austin, and growgreen.org (commonly referred to as Austin Grow Green booklet). Any plant listed as invasive on page 53 of Austin Grow Green Fifth Edition is prohibited from use.

DOUBLE 'L' - EXHIBIT G

ROADWAY CONNECTIVITY PLAN
(A TRIM DEVELOPMENT BY COMPARITY)



DOUBLE 'L' - EXHIBIT G-1 ROADWAY CONNECTIVITY PHASING PLAN (A TREND DEVELOPMENT, INC. COMMUNITY)

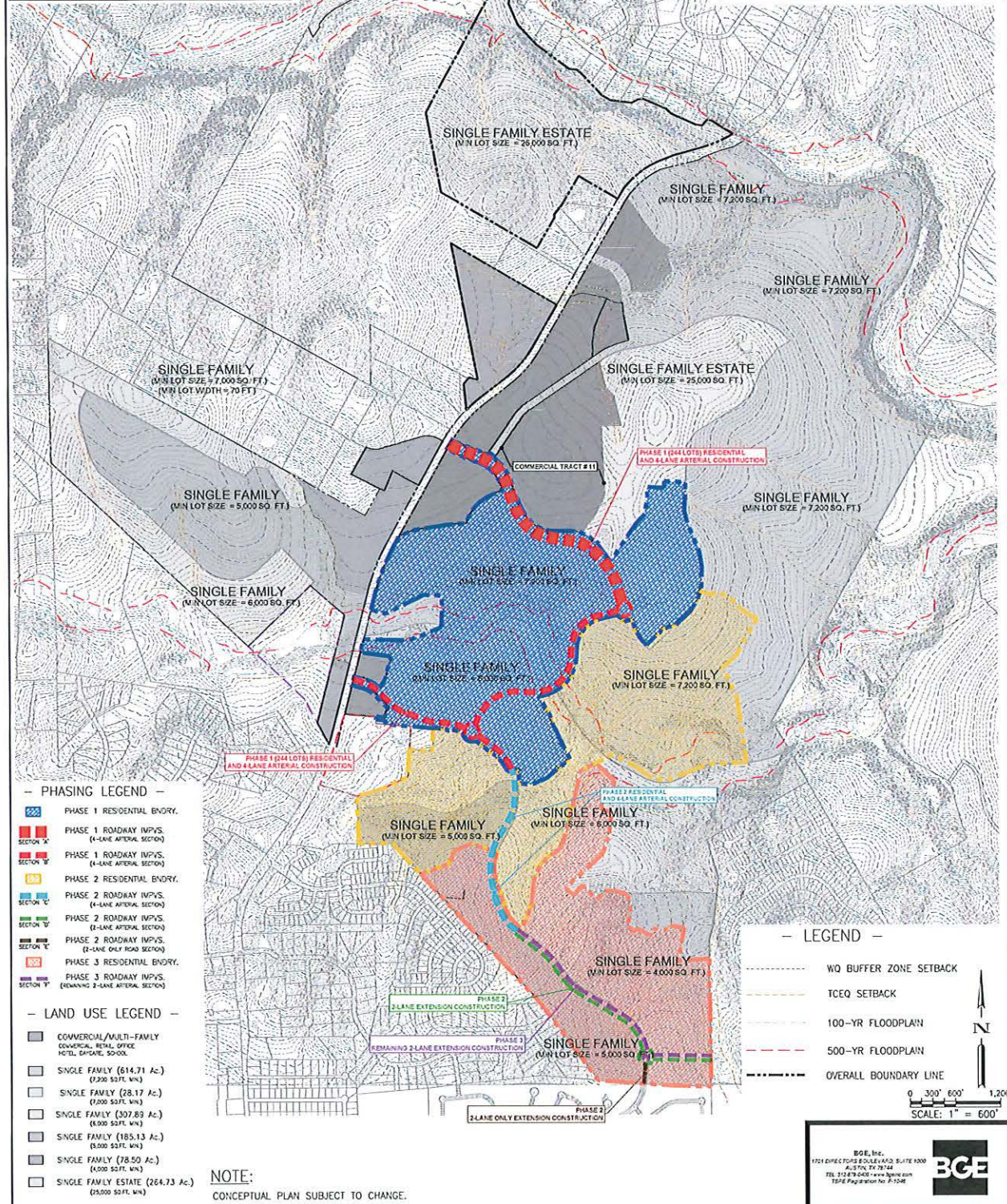
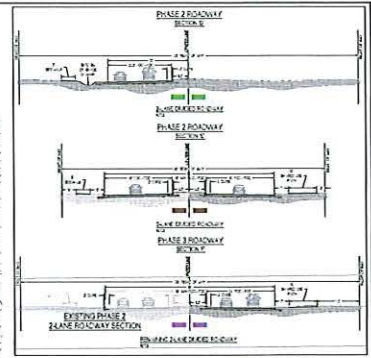
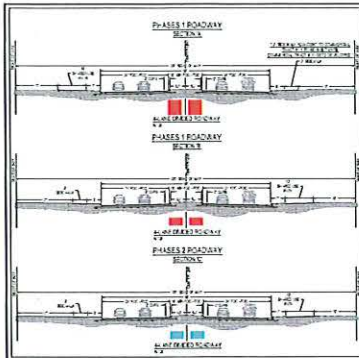


Exhibit H

Impervious Cover Assumption for Single Family Lots	
Lot size	Assumed Impervious Cover (sq.ft)
<10000 sq.ft	4,375
10000 sq.ft - 15000 sq.ft	5,000
15000 sq.ft - 1 ac	6,250
1-3 ac	8,500
>3 ac	8,750

Exhibit I

Maximum Allowed Impervious Cover for Single Family Lots	
Typical Lot Size (Lot Width Measured at Front Setback)	Maximum Impervious Cover
35' (35'-39')	65%
40' (40'-44')	65%
45' (45'-49')	65%
50' (50'-59')	65%
60' (60'-69')	65%
70' (70'-79')	65%
80' (80'-89')	60%
90' (90'-104')	55%
105' to less than 1 Acre	55%
1 Acre	35%
1-3 Acres	35%

EXHIBIT J

APPROVED VARIANCES	
Vested Ordinances in effect in 2012 to be adopted under this Agreement	
Volume 2, Article 15, Chapter 20, Subchapter A	Comments
Ordinance No. 1230.6	
Section 1. General Procedures	
Section 1.3.2 – The provisions of this Chapter shall apply to the following forms of land subdivision and development activity within the City and its ETJ: (f) The Development of an Apartment Project or Condominium Project.	Keep for managed care facility
Chapter 13 – Landscape Ordinance	
Ordinance No. 6300.10 - Attached	Adopt entire ordinance

CITY OF DRIPPING SPRINGS

ORDINANCE No. 6300.10

LANDSCAPING

AN ORDINANCE ENACTING VOLUME 2, ARTICLE 15, CHAPTER 13 OF THE DRIPPING SPRINGS CODE OF ORDINANCES; ESTABLISHING REGULATIONS FOR LANDSCAPING; PROVIDING FOR THE FOLLOWING: RULES; STANDARDS; PROCEDURES; CRIMINAL PENALTIES NOT TO EXCEED \$2,000 OR CIVIL PENALTIES OF UP TO \$500 PER VIOLATION; AND SEVERABILITY

WHEREAS, the City Council of the City of Dripping Springs ("City Council") seeks to improve the community through long-term environmental care and stewardship; and

WHEREAS, the City Council seeks to protect the Trinity and Edwards Aquifer recharge zone, the Balcones Escarpment, and the Onion Creek, Bear Creek, and Barton Creek Watersheds; and

WHEREAS, the City Council seeks to attract and improve the City's business climate and attract residents and retain business by ensuring the City's atmosphere includes attractive landscaping and the comfort of native shade trees; and

WHEREAS, the City Council finds that to protect, preserve, and promote nature in the city in turn protects the public health, safety, and welfare of the community's residents; and

WHEREAS, the City is undergoing substantial growth and construction, and the City Council seeks to ensure revegetation following common construction activities; and

WHEREAS, the City Council has determined that trees are vital to community health, human health, water conservation, and the economy; and

WHEREAS, the City Council has determined that landscaping preserves erosive slopes, reduces surface water runoff, provides for native habitats, and provides privacy, noise reduction, and a reduction in headlight glare, thus ensuring and sustaining a healthy environment; and

WHEREAS, nationally municipalities are embracing landscaping ordinances that protect the health, safety, and welfare of the community in an environmentally, historically, geographically, and aesthetically sensitive manner; and

WHEREAS, responsible regulation of landscaping is integral to the City's Water Quality Protection Program; and

WHEREAS, pursuant to Texas Local Government Code Section 51.001, the City has general authority to adopt an ordinance or police regulation that is for the good government, peace, or order of the City and is necessary or proper for carrying out a power granted by law to the City; and

WHEREAS, pursuant to Section 217.002 of the Texas Local Government Code, as a Type-A General Law municipality, the City has the authority to adopt ordinances that define, declare, abate, and remove nuisances; and

WHEREAS, pursuant to Texas Local Government Code Chapter 211, the City has general authority to regulate zoning; pursuant to Texas Local Government Code Chapter 214 the City has the authority to adopt ordinances that regulate housing; and pursuant to Texas Water Code Section 26.177, a city may establish a water pollution control and abatement program; and

WHEREAS, the landscaping and tree preservation standards established by this Ordinance are consistent with the City Council's comprehensive effort to preserve the cultural, historical, ecological, and geological treasures of the City and enhance economic development; and

WHEREAS, the City Council finds that it is necessary and proper for the good government, peace, or order of the City of Dripping Springs to adopt this Ordinance regulating landscaping.

NOW, THEREFORE, BE IT ORDAINED by the Dripping Springs City Council:

1. FINDINGS OF FACT

The foregoing recitals are incorporated into this Ordinance by reference as findings of fact as if expressly set forth herein.

2. ENACTMENT

Volume 2, Article 15, Chapter 13 of the City of Dripping Springs Code of Ordinances is hereby approved and enacted, and shall read in accordance with *Attachment "A"*, which is attached hereto and incorporated into this Ordinance for all intents and purposes.

3. REPEALER

All ordinances, or parts thereof, that are in conflict or inconsistent with any provision of this Ordinance are hereby repealed to the extent of such conflict, and the provisions of this Ordinance

shall be and remain controlling as to the matters regulated herein.

4. SEVERABILITY

Should any of the clauses, sentences, paragraphs, sections, or parts of this Ordinance be deemed invalid, unconstitutional, or unenforceable by a court of law or administrative agency with jurisdiction over the matter, such action shall not be construed to affect any other valid portion of this Ordinance.

5. CODIFICATION

The City Secretary is hereby directed to record and publish the attached rules, regulations, and policies in the City's Code of Ordinances as authorized by Section 52.001 of the Texas Local Government Code.

6. EFFECTIVE DATE

This Ordinance shall be effective immediately upon passage and publication as provided for by law.

7. PROPER NOTICE & MEETING

It is hereby officially found and determined that the meeting at which this Ordinance was passed was open to the public, and that public notice of the time, place, and purpose of said meeting was given as required by the Open Meetings Act, Texas Government Code, Chapter 551. Notice was also provided as required by Chapter 52 of the Texas Local Government Code.

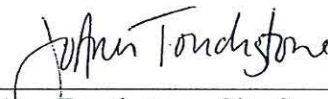
PASSED & APPROVED this, the 12th day of February 2008, by a vote of 5 (*ayes*) to 0 (*nays*) to 0 (*abstentions*) of the City Council of Dripping Springs, Texas.

CITY OF DRIPPING SPRINGS:

by: 

Mayor Todd Purcell

ATTEST:


Jo Ann Touchstone, City Secretary

APPROVED AS TO FORM:
Alan J. Bojorquez, City Attorney

City of Dripping Springs

CODE OF ORDINANCES

VOLUME: 2

ARTICLE 15

CHAPTER 13

SECTION 1. ENACTMENT PROVISIONS

1.1. Popular Name

This Chapter shall be commonly cited as the "Landscape Ordinance".

1.2. Purpose

The purpose of this Chapter is to provide for the preservation of native trees, prevent the clear-cutting of land, and provide for minimum landscaping and screening requirements, in recognition that trees, landscaping, screening, and buffering protect the health and welfare of the community, while addressing the water conservation and drainage issues particular to the Hill Country region. The purpose of this Chapter is also to enhance the community's ecological, environmental, and aesthetic qualities.

1.2.1 Health, Welfare, & General Well-Being

Preserving and improving the natural environment, and maintaining a working ecological balance are of increasing concern to the City. The fact that the proper use of landscape elements can contribute to the processes of air purification, oxygen regeneration, water absorption, water purification, and noise, glare, and heat abatement as well as the preservation of the community's aesthetic qualities indicates that the use of landscape elements is of benefit to the health, welfare, and general well being of the community and, therefore, it is proper that the appropriate use of such elements be required.

1.2.2 Water Conservation & Drainage

The City experiences frequent droughts and is characterized by thin soiled rock formations; therefore, it is the purpose of this Chapter to encourage the use of drought resistant vegetation and landscaping that minimizes runoff and erosion.

1.3. Scope

This Chapter applies to all **commercial** property within the incorporated municipal boundaries (i.e., "city limits") for which Site Plan approval by the City is required under the City's Code of Ordinances. This Chapter applies to actions taken after the date of enactment.

SECTION 2. DEFINITIONS

2.1. Interpretation

Words and phrases used in this Chapter shall have the meanings set forth in this section. Terms that are not defined below, but are defined elsewhere in the Code of Ordinances, shall be given the meanings set forth in the Code. Words and phrases not defined in the Code of Ordinance shall be given their common, ordinary meaning unless the context clearly requires otherwise. When not inconsistent with the context, words used in the present tense shall include the future tense; words in the plural number shall include the

singular number (and vice versa); and words in the masculine gender shall include the feminine gender (and vice versa). The word "shall" is always mandatory, while the word "may" is merely directory. Headings and captions are for reference purposes only.

2.2. Terminology

City: The City of Dripping Springs, an incorporated municipality located in Hays County, Texas.

City Administrator: The chief administrative officer of the City of Dripping Springs, Texas. The term shall also include the Deputy City Administrator.

City of Austin Environmental Criteria Manual: The document promulgated by the City of Austin, which is commonly used throughout the region and is widely regarded as the standard in the development community, as may be amended.

City of Austin Grow Green Guide: The document promulgated in part by the City of Austin, entitled *Native and Adapted Landscape Plants: An Earthwise Guide for Central Texas*, as may be amended.

City Council: The governing body of the City of Dripping Springs, Texas.

City Permit: A city license, certificate, approval, registration, consent, permit, or other form of authorization required by a City ordinance, regulation, or rule in order to develop, construct, and operate the improvements on the Property.

Code: The Code of Ordinances enacted by the City of Dripping Springs, as may be amended from time to time.

DBH (diameter at breast height): The tree trunk diameter of an existing tree measured in inches at a height of 4.5 feet above the ground. If a tree splits into multiple trunks below 4.5 feet, the trunk is measured at its most narrow point beneath the split.

Designated Tree: Any of the following:

- (a) A hardwood tree having a trunk of eight (8) inches in caliper or greater measured at DBH;
- (b) A multi-trunked hardwood tree having a total trunk DBH of thirty (30) inches or more (not counting trunks less than eight (8) inches in diameter); or
- (c) A cluster of hardwood trees within a ten (10) foot radius circle having a total trunk DBH of forty (40) inches or more (not counting trunks less than eight (8) inches in diameter).

Impervious Cover: Buildings, parking areas, roads, and other impermeable man-made improvements covering the natural land surface that prevents infiltration. For further

clarification on what is considered impervious cover, refer to the City's Water Quality Protection Ordinance.

Landscape Architect: One whose profession is the decorative and functional alteration and planting of grounds, especially at or around a building site

Landscaping: Consists of introduced vegetation, as well as related improvements to a lot including, but not limited to, forming and berming, irrigation systems, landscape subsurface drainage systems, site furnishings, and nonstructural retaining walls.

Natural Area: An area where the naturally grown landscaping is left primarily undisturbed, except for the removal of poison ivy, greenbriar, and similar vegetation, oak wilt removal and/or prevention measures, and allowing for maintenance of the trees to maintain vigorous growth.

Owner: A person with legal control over property in question.

Person: A human individual, corporation, agency, unincorporated association, partnership, or sole proprietorship, or other legal entity.

TCEQ: The Texas Commission on Environmental Quality, or its successor agency.

SECTION 3. ADMINISTRATION

3.1 Application

This Chapter applies to all new **commercial** development requiring Site Plan approval subject to zoning requirements. All properties going through re-development through extension, reconstruction, resurfacing, or structural alteration must come into compliance. Site plan approval shall be conditioned on compliance with this Chapter.

3.2. Landscaping Fund

A fund is hereby created in which any cash-in-lieu paid to the City pursuant to the mandates of this Chapter shall be deposited. The fund may be drawn upon by the City to implement landscaping improvements on City land and City controlled right-of-ways.

3.3. Prohibition

No person shall damage or remove trees in violation of this Chapter.

SECTION 4. LANDSCAPING

4.1. Landscape Requirements

4.1.1. Landscape Buffer Planting Requirements:

- (a) All plant material shall be of native or adapted species.
- (b) All new proposed shade trees shall be a minimum of 4 inches in diameter.
- (c) All proposed ornamental trees shall be a minimum of 2 inches in diameter.
- (d) All large shrubs shall be a minimum of 5 gallon container size and small shrubs/groundcovers a minimum of 1 gallon container size.

4.1.2. Landscape Buffer Spacing Requirements:

The following landscape buffer spacing requirements shall apply to all designated landscape buffers.

- (a) Shade Trees (such as Live Oak or Cedar Elm):
one per 50' of buffer frontage
- (b) Ornamental Trees (such as Crape Myrtle or Desert Willow):
one per 25' of buffer frontage
- (c) Large Shrubs, five-gallon (such as Wax Myrtle, DW Yaupon, or Agarita):
one per 6' of buffer frontage
- (d) Small Shrubs/Groundcovers, one-gallon (such as Lantana or Liriope):
one per 3' of buffer frontage

All plants shall comply with the City of Austin "Grow Green" recommended plant guide (www.ci.austin.tx.us/growgreen). Invasive plants in this guide are specifically prohibited.

4.2. Landscape Plan & Tree Survey Submittal

A landscape plan and tree survey shall be submitted to the City with the proposed Site Plan. The landscape plan shall comply with the Landscape Requirements. The landscape plan shall be signed and sealed by a Landscape Architect licensed by the State of Texas. The existing tree survey should be signed and sealed by a Surveyor licensed by the State of Texas.

4.3. Parking Area Landscaping Requirements

- 4.3.1. Parking lots and all vehicular parking and maneuvering areas, excluding driveways behind buildings, shall contain areas constructed, planted, and maintained as landscaped islands, peninsulas, or medians.
- 4.3.2. The minimum total area in landscaped islands, peninsulas, or medians in the parking lots in front of buildings shall be ninety (90) square feet for each twelve (12) parking spaces.

- 4.3.3. No parking space shall be located further than fifty (50) feet from a landscaped island, peninsula, median, or tree. They shall be located evenly through the parking areas, however the location of landscaped islands, peninsulas, and medians may be adjusted to accommodate existing trees or other natural features.
- 4.3.4. Landscape terminal islands (end islands) shall be located at the end of all parking modules in a configuration to allow for turning radii of intersecting aisles to protect parked vehicles, provide for visibility, confine moving traffic to aisles and driveways, and provide space for landscaping.

4.4. Dumpster Screening

- 4.4.1. For outdoor condensers, utility huts, and other building service equipment (other than a roof top), such equipment shall be reasonably screened from view on all sides using a masonry wall and vegetative screen using at least two (2) varieties of plant material from the "Grow Green" plant guide, that, at maturity, are at least the height of the equipment to be screened.
- 4.4.2. All refuse and/or recycling containers shall be reasonably screened with landscaping from public view and the view of adjoining properties.

4.5. Landscape Maintenance Requirements

- 4.5.1. The owner shall be responsible for:
- (a) Regular maintenance of all required landscaped areas and plant materials in a vigorous and healthy condition, free from diseases, pests, weeds, and litter. This maintenance shall include weeding, watering, fertilization, pruning, mowing, edging, mulching, or other necessary maintenance in accordance with generally accepted horticultural practice;
 - (b) The repair or replacement of required landscape structures (walls, fences, etc.) to a structurally sound condition;
 - (c) The regular maintenance, repair, or replacement, where necessary, of any screening or buffering;
 - (d) Replacing planted trees if they die or become diseased beyond repair within five (5) years after planting; and
 - (e) Repairing damage to landscaped areas, structures, screening, buffering, or trees as a result of ingress or egress from site easements by authorized or unauthorized parties.

4.6. Integrated Pest Management

An integrated pest management plan (IPM) shall be submitted with the Site Plan. The IPM shall include the fertilizer ratios, brands, and types of fertilization application methods to be used. Fertilizers must be phosphate-free.

4.7. Tree Preservation Requirements

- 4.7.1. A grading and tree survey shall be submitted with the Site Plan.
- 4.7.2. The tree survey shall include all existing, live, healthy trees with an eight (8) inch DBH in diameter and larger. The survey shall indicate the size (DBH) and species of tree. Trees observed to be distressed will be indicated with an asterisk on the tree list. Trees shall be represented by circles using the formula of one (1) foot of radius for every one inch of trunk diameter. Unbroken circles indicate trees that are to remain. Dashed circles indicate trees that are to be removed (including trees identified to be distressed).
- 4.7.3. Healthy, designated Class I and II trees (as defined by the City of Austin Environmental Criteria Manual) that require removal to accommodate the development shall be replaced at a ratio of 1:1 or cash-in-lieu may be paid to the City, the amount equal to the cost of nursery stock required to replace the caliper amounts lost and the cost of installation on a per unit basis, not to exceed one hundred dollars (\$100.00) per caliper inch or six thousand dollars (\$6,000.00) per acre (prorated for sites of more or less than one acre) for the entire site. Trees identified as distressed shall not be included in Tree Preservation Requirements evaluation.
- 4.7.4. Pre- and post-construction fertilization is required for existing trees that will be or have been disturbed by construction activities, including disturbance of the critical root zone. Fertilizers must be phosphate-free.
- 4.7.5. The planting, preserving, and maintaining of trees which are contagiously diseased trees or the storage of cut oak unless first determined by a certified arborist to be devoid of oak wilt or properly treated, shall be deemed a public nuisance and are prohibited.
- 4.7.6. During construction, take measures to protect trees, including fencing, shielding, and/or signage, as necessary.

4.8. Irrigation Requirements

- 4.8.1. An irrigation plan is required as part of the Site Plan and will be prepared by a licensed irrigator (i.e., licensed landscape architect or engineer). The plan should include rain/freeze sensors on all controllers. The irrigation plan should provide drip irrigation in shrub beds where appropriate and bubblers on all trees.
- 4.8.2. Turf grass plantings may be Buffalo, Zoysia, or Bermuda. St. Augustine is expressly prohibited.
- 4.8.3. Landscaped areas must be mulched to reduce evaporation and preserve water.

SECTION 5. PROHIBITION

It shall be unlawful for any person to violate this Chapter.

SECTION 6. ENFORCEMENT

6.1. Compliance

Violators of this Chapter will be required to come into compliance within sixty (60) days, unless a variance of has been approved by the City. Compliance with this Chapter may be grounds for withholding of other related, pending permits for the project by the City.

6.2. Civil & Criminal Penalties

The City shall have the power to administer and enforce the provisions of this Chapter as may be required by governing law. Any person violating any provision of this Chapter is subject to stop work order, suit for injunctive relief, and/or prosecution for criminal violations. Any violation of this Chapter is hereby declared to be a nuisance. Any violation of this Chapter may serve as grounds to withhold or delay issuance of other permits and revocation of a Certificate of Occupancy.

6.3 Criminal Prosecution

Any person violating any provision of this Chapter shall, upon conviction, be fined a sum not exceeding two thousand dollars (\$2,000.00) to be deposited in the Landscaping Fund. Each day that a provision of this Chapter is violated shall constitute a separate offense. An offense under this Chapter is a misdemeanor.

6.4 Civil Remedies

Nothing in this Chapter shall be construed as a waiver of the City's right to bring a civil action to enforce the provisions of this Chapter and to seek remedies as allowed by law, including, but not limited to the following:

6.4.1 Injunctive relief to prevent specific conduct that violates the Chapter or to require specific conduct that is necessary for compliance with the Chapter; and

6.4.2 A civil penalty up to five hundred dollars (\$500.00) a day to be deposited in the Landscaping Fund, when it is shown that the defendant was actually notified of the provisions of the Chapter and after receiving notice committed acts in violation of the Chapter or failed to take action necessary for compliance with the Chapter; and other available relief.

6.4.3. Stop Work Order. In the event work is not being performed in accordance with this Chapter, the City shall issue a stop work order and all work shall immediately cease. No further work shall be undertaken on the project as long as a stop work order is in effect.

-----AFFIDAVIT OF PUBLICATION-----

THE STATE OF TEXAS

COUNTY OF HAYS

BEFORE ME, the undersigned authority, on this day personally appeared Dale Roberson, publisher of THE NEWS DISPATCH, who being by me duly sworn, upon oath deposes and says:

That the attached LEGAL NOTICE was published in THE NEWS DISPATCH, a newspaper published in the English language, published in Dripping Springs, Texas, and having a general circulation within the CITY OF DRIPPING SPRINGS & the CITY OF WIMBERLEY, Texas, and the COUNTY OF HAYS, TEXAS, in the following issues: Feb. 21, 2008 - Ord. # 6300.1

and that the attached newspaper clipping is a true and correct copy of said published notice.

Dale Roberson

Dale Roberson

SWORN TO AND SUBSCRIBED BEFORE ME this 22 day of Feb 2008

Wandean Turner

Notary Public



LEGAL NOTICES

PUBLIC NOTICE
The City of Dripping Springs and City Council Passed and Resolved Approved Landscaping Ordinance No. 6300.1 on February 12, 2008: An Ordinance Enacting Volume 2, Article 15, Chapter 13 of the Dripping Springs Code of Ordinances; Establishing Regulations for Landscaping and Tree Preservation; Providing for the Following: Rules, Standards, Procedures, Criminal Penalties not to Exceed \$2,000 or Civil Penalties of up to \$500 per Violation; and, Severability. Any person violating any provision of this Ordinance shall, upon conviction, be fined a sum not exceeding two thousand dollars (\$2000.00). Each day that a provision of this Ordinance is violated shall constitute a separate offense. An offense under this Ordinance is a misdemeanor.

2/21-1t

Exhibit K

RESIDENTIAL LOT WIDTH & SIZE TABLE	
MINIMUM LOT WIDTH AT FRONT SETBACK	MINIMUM LOT SIZE (SF)
35'	3600
40'	4000
45	4500
50	5000
60'	6000
70'	7000
80'	7500
90	8000
105'	10000
1.0-Acre	43560

EXHIBIT L

Tree Planting Requirements

Tree Classification:

Shade Trees (Large Trees) are required to be 3 caliper inches or greater in diameter at time of planting. These trees are larger in size and primarily function to create shade in the landscape.

Ornamental Trees (small trees) are required to be 2-3 caliper inches in diameter at time of planting. These trees are smaller, colorful species that add color and accent to a landscape.

Lot Sizes	Tree Requirements
35' & 40' (35'-44') Lots	A minimum of one (1) shade tree in the front yard. One (1) shade tree in the rear yard if the lot backs up to a public use area.
45' & 50' (45'-59') Lots	A minimum of one (1) shade tree in the front yard. One (1) shade tree in the rear yard if the lot backs up to a public use area.
60' & 70' (60'-79') Lots	A minimum of two (2) shade trees and one (1) ornamental tree
80' & 90' (80'-104') Lots	A minimum of three (3) shade trees and two (2) ornamental trees
105' (105-less than an Acre) Lots	A minimum of four (4) shade trees and two (2) ornamental trees
Acreage (Acre and above) Lots	A minimum of four (4) shade trees and three (3) ornamental trees

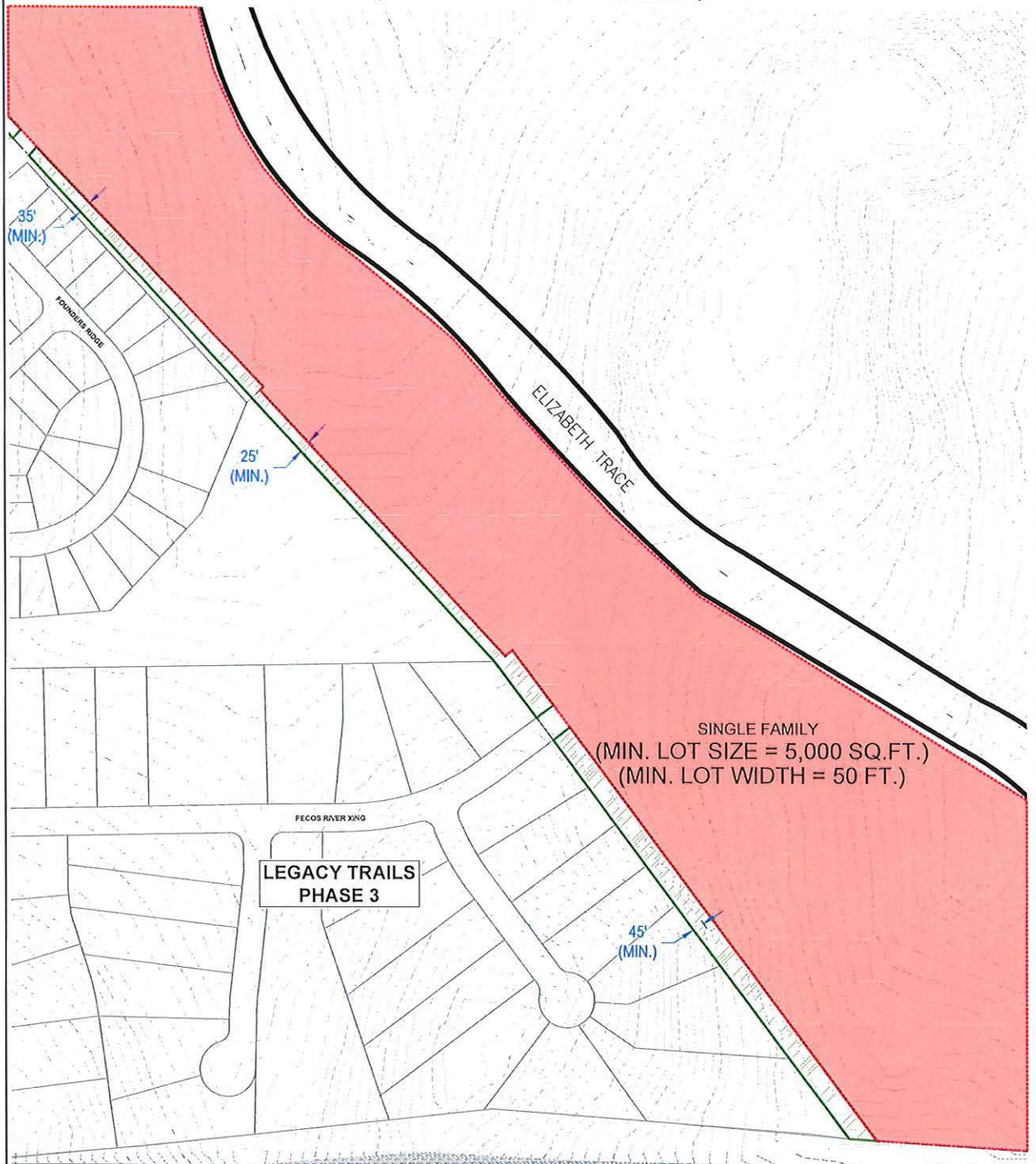
DOUBLE 'L' - EXHIBIT M
SETBACK EXHIBIT (1-of-3)
(A TREND DEVELOPMENT, INC. COMMUNITY)



BCE, INC.
1701 DIRECTORS BOULEVARD, SUITE 1000
AUSTIN, TX 78761
TEL: 512.875.0001 www.bceinc.com
TSP/E Registration No. P-1046

BCE

DOUBLE 'L' - EXHIBIT M
SETBACK EXHIBIT (2-of-3)
(A TREND DEVELOPMENT, INC. COMMUNITY)



- LEGEND —
- WQ BUFFER ZONE SETBACK
 - TCEQ SETBACK
 - 100-YR FLOODPLAIN
 - 500-YR FLOODPLAIN
 - OVERALL BOUNDARY LINE
 - MIN. 25' BUFFER
 - 5,000 SQ.FT. LOT SIZE

0 50' 100' 200'
SCALE: 1" = 100'

BGE INC.
1701 DIRECTORS BOULEVARD, SUITE 1000
AUSTIN, TX 78744
TEL: 512.875.0001 www.bgeinc.com
TCEQ Registration No. P-1546



DOUBLE 'L' - EXHIBIT M
SETBACK EXHIBIT (3-of-3)
(A TREND DEVELOPMENT, INC. COMMUNITY)

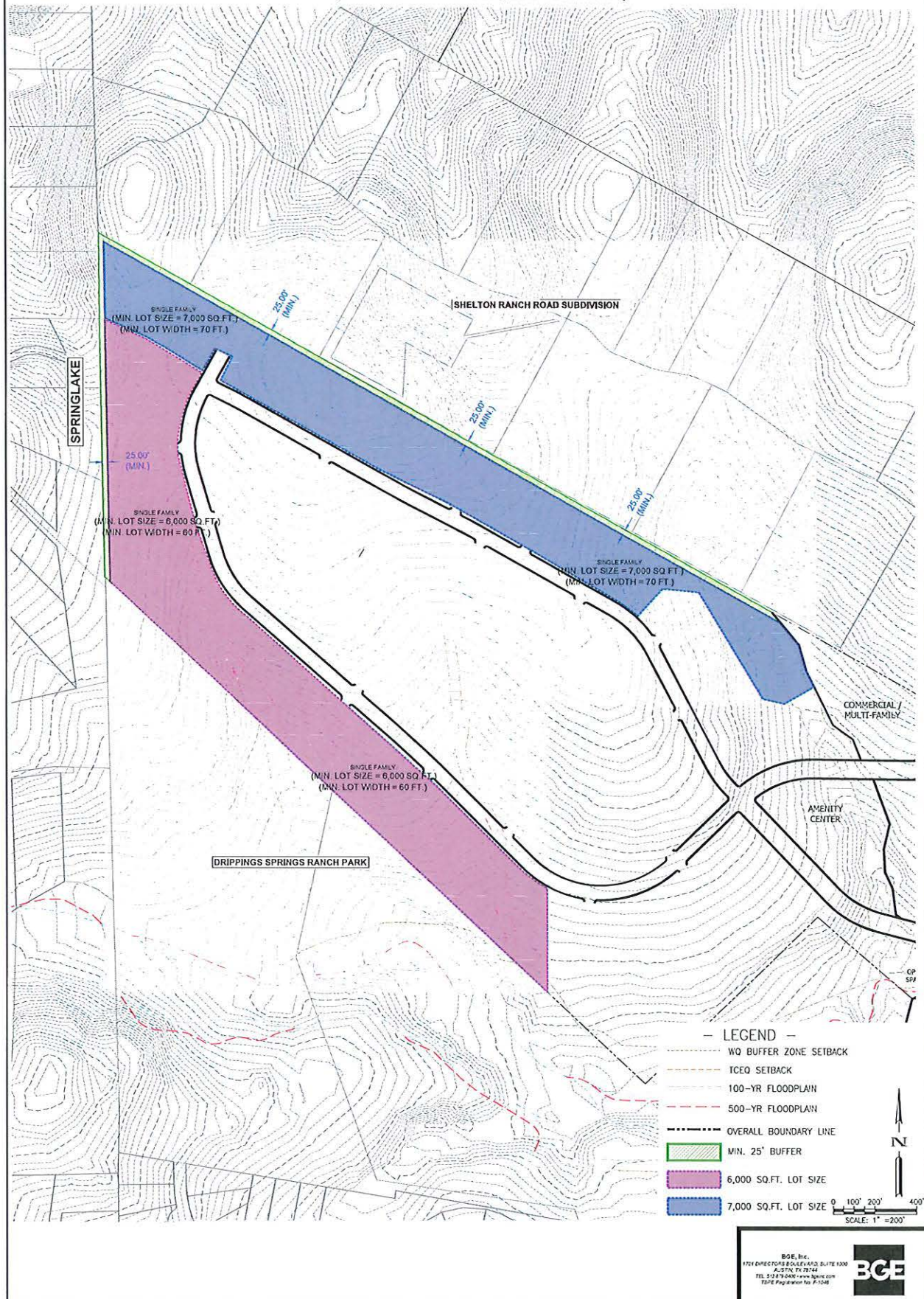


EXHIBIT N
LOT MIX AND ALLOWED VARIANCE

LOT TYPE	TOTAL	5% ALLOWED VARIANCE*	HIGH LIMIT	LOWER LIMIT
35'	73	0	73	73
40'	96	0	96	96
45'	110	0	110	110
50'	417	21	438	396
60'	302	15	317	287
70'	315	16	331	299
80'	269	13	282	256
90'	282	14	296	268
105' TO 0.75 Acre	178	9	187	169
0.75 Acre to 1.0 Acre	189	9	198	180
	2231			

*MAXIMUM OVERALL LOT INCREASE CAPPED AT 75 LOTS

THE STATE OF TEXAS

COUNTY OF HAYS

I hereby certify that this instrument was FILED on the
date and the time stamped hereon by me and was duly
RECORDED in the Records of Hays County, Texas.

21065877 AGREEMENT

12/01/2021 02:06:56 PM Total Fees: \$434.50

 Elaine H. Cardenas

Elaine H. Cardenas, MBA, PhD, County Clerk
Hays County, Texas

CONFLICT OF INTEREST QUESTIONNAIRE**FORM CIQ****For vendor doing business with local governmental entity**

This questionnaire reflects changes made to the law by H.B. 23, 84th Leg., Regular Session.

This questionnaire is being filed in accordance with Chapter 176, Local Government Code, by a vendor who has a business relationship as defined by Section 176.001(1-a) with a local governmental entity and the vendor meets requirements under Section 176.006(a).

By law this questionnaire must be filed with the records administrator of the local governmental entity not later than the 7th business day after the date the vendor becomes aware of facts that require the statement to be filed. See Section 176.006(a-1), Local Government Code.

A vendor commits an offense if the vendor knowingly violates Section 176.006, Local Government Code. An offense under this section is a misdemeanor.

OFFICE USE ONLY

Date Received

City of Dripping Springs

NOV 01 2021

Rec'd by City Secretary

1 Name of vendor who has a business relationship with local governmental entity.

DOUBLE L DEVELOPMENT, LLC

2 ☐ Check this box if you are filing an update to a previously filed questionnaire. (The law requires that you file an updated completed questionnaire with the appropriate filing authority not later than the 7th business day after the date on which you became aware that the originally filed questionnaire was incomplete or inaccurate.)

3 Name of local government officer about whom the information is being disclosed.

Name of Officer

4 Describe each employment or other business relationship with the local government officer, or a family member of the officer, as described by Section 176.003(a)(2)(A). Also describe any family relationship with the local government officer. Complete subparts A and B for each employment or business relationship described. Attach additional pages to this Form CIQ as necessary.

A. Is the local government officer or a family member of the officer receiving or likely to receive taxable income, other than investment income, from the vendor?

☐ Yes☐ No

B. Is the vendor receiving or likely to receive taxable income, other than investment income, from or at the direction of the local government officer or a family member of the officer AND the taxable income is not received from the local governmental entity?

☐ Yes☐ No

5 Describe each employment or business relationship that the vendor named in Section 1 maintains with a corporation or other business entity with respect to which the local government officer serves as an officer or director, or holds an ownership interest of one percent or more.

6 ☐ Check this box if the vendor has given the local government officer or a family member of the officer one or more gifts as described in Section 176.003(a)(2)(B), excluding gifts described in Section 176.003(a-1).

7

Signature of Vendor doing business with the governmental entity

Date

CONFLICT OF INTEREST QUESTIONNAIRE
For vendor doing business with local governmental entity

FORM CIQ

This questionnaire reflects changes made to the law by H.B. 23, 84th Leg., Regular Session.

This questionnaire is being filed in accordance with Chapter 176, Local Government Code, by a vendor who has a business relationship as defined by Section 176.001(1-a) with a local governmental entity and the vendor meets requirements under Section 176.006(a).

By law this questionnaire must be filed with the records administrator of the local governmental entity not later than the 7th business day after the date the vendor becomes aware of facts that require the statement to be filed. See Section 176.006(a-1), Local Government Code.

A vendor commits an offense if the vendor knowingly violates Section 176.006, Local Government Code. An offense under this section is a misdemeanor.

OFFICE USE ONLY

Date Received

City of Dripping Springs

NOV 01 2021

Rec'd by City Secretary

1 Name of vendor who has a business relationship with local governmental entity.

ANARENE INVESTMENTS, LTD

2 ☐ Check this box if you are filing an update to a previously filed questionnaire. (The law requires that you file an updated completed questionnaire with the appropriate filing authority not later than the 7th business day after the date on which you became aware that the originally filed questionnaire was incomplete or inaccurate.) *N/A*

3 Name of local government officer about whom the information is being disclosed.

Name of Officer *N/A*

4 Describe each employment or other business relationship with the local government officer, or a family member of the officer, as described by Section 176.003(a)(2)(A). Also describe any family relationship with the local government officer. Complete subparts A and B for each employment or business relationship described. Attach additional pages to this Form CIQ as necessary.

A. Is the local government officer or a family member of the officer receiving or likely to receive taxable income, other than investment income, from the vendor?

☐ Yes

☐ No

B. Is the vendor receiving or likely to receive taxable income, other than investment income, from or at the direction of the local government officer or a family member of the officer AND the taxable income is not received from the local governmental entity?

☐ Yes

☐ No *N/A*

5 Describe each employment or business relationship that the vendor named in Section 1 maintains with a corporation or other business entity with respect to which the local government officer serves as an officer or director, or holds an ownership interest of one percent or more.

N/A

6 ☐ Check this box if the vendor has given the local government officer or a family member of the officer one or more gifts as described in Section 176.003(a)(2)(B), excluding gifts described in Section 176.003(a-1). *N/A*

7 _____
Signature of vendor doing business with the governmental entity

9/20/2021
Date

CONFLICT OF INTEREST QUESTIONNAIRE**FORM CIQ****For vendor doing business with local governmental entity**

This questionnaire reflects changes made to the law by H.B. 23, 84th Leg., Regular Session.

This questionnaire is being filed in accordance with Chapter 176, Local Government Code, by a vendor who has a business relationship as defined by Section 176.001(1-a) with a local governmental entity and the vendor meets requirements under Section 176.006(a).

By law this questionnaire must be filed with the records administrator of the local governmental entity not later than the 7th business day after the date the vendor becomes aware of facts that require the statement to be filed. See Section 176.006(a-1), Local Government Code.

A vendor commits an offense if the vendor knowingly violates Section 176.006, Local Government Code. An offense under this section is a misdemeanor.

OFFICE USE ONLY

Date Received

City of Dripping Springs

NOV 01 2021

Rec'd by City Secretary

1 Name of vendor who has a business relationship with local governmental entity.

L.L. RANCH INVESTMENTS, LP

2 ☐ Check this box if you are filing an update to a previously filed questionnaire. (The law requires that you file an updated completed questionnaire with the appropriate filing authority not later than the 7th business day after the date on which you became aware that the originally filed questionnaire was incomplete or inaccurate.)

N/A

3 Name of local government officer about whom the information is being disclosed.

Name of Officer

N/A

4 Describe each employment or other business relationship with the local government officer, or a family member of the officer, as described by Section 176.003(a)(2)(A). Also describe any family relationship with the local government officer. Complete subparts A and B for each employment or business relationship described. Attach additional pages to this Form CIQ as necessary.

N/A

A. Is the local government officer or a family member of the officer receiving or likely to receive taxable income, other than investment income, from the vendor?

☐ Yes☐ No

B. Is the vendor receiving or likely to receive taxable income, other than investment income, from or at the direction of the local government officer or a family member of the officer AND the taxable income is not received from the local governmental entity?


☐ Yes☐ No

5 Describe each employment or business relationship that the vendor named in Section 1 maintains with a corporation or other business entity with respect to which the local government officer serves as an officer or director, or holds an ownership interest of one percent or more.

N/A

6 ☐ Check this box if the vendor has given the local government officer or a family member of the officer one or more gifts as described in Section 176.003(a)(2)(B), excluding gifts described in Section 176.003(a-1).

N/A

7 
Signature of vendor doing business with the governmental entity

9/20/2021

Date

CONFLICT OF INTEREST QUESTIONNAIRE

For vendor doing business with local governmental entity

FORM CIQ

This questionnaire reflects changes made to the law by H.B. 23, 84th Leg., Regular Session.

This questionnaire is being filed in accordance with Chapter 176, Local Government Code, by a vendor who has a business relationship as defined by Section 176.001(1-a) with a local governmental entity and the vendor meets requirements under Section 176.006(a).

By law this questionnaire must be filed with the records administrator of the local governmental entity not later than the 7th business day after the date the vendor becomes aware of facts that require the statement to be filed. See Section 176.006(a-1), Local Government Code.

A vendor commits an offense if the vendor knowingly violates Section 176.006, Local Government Code. An offense under this section is a misdemeanor.

OFFICE USE ONLY

Date Received

City of Dripping Springs

NOV 01 2021


Rec'd by City Secretary

1 Name of vendor who has a business relationship with local governmental entity.**2** ☐ Check this box if you are filing an update to a previously filed questionnaire. (The law requires that you file an updated completed questionnaire with the appropriate filing authority not later than the 7th business day after the date on which you became aware that the originally filed questionnaire was incomplete or inaccurate.)**3** Name of local government officer about whom the information is being disclosed._____
Name of Officer**4** Describe each employment or other business relationship with the local government officer, or a family member of the officer, as described by Section 176.003(a)(2)(A). Also describe any family relationship with the local government officer. Complete subparts A and B for each employment or business relationship described. Attach additional pages to this Form CIQ as necessary.

A. Is the local government officer or a family member of the officer receiving or likely to receive taxable income, other than investment income, from the vendor?

☐ Yes☒ No

B. Is the vendor receiving or likely to receive taxable income, other than investment income, from or at the direction of the local government officer or a family member of the officer AND the taxable income is not received from the local governmental entity?

☐ Yes☒ No**5** Describe each employment or business relationship that the vendor named in Section 1 maintains with a corporation or other business entity with respect to which the local government officer serves as an officer or director, or holds an ownership interest of one percent or more.**6** ☐ Check this box if the vendor has given the local government officer or a family member of the officer one or more gifts as described in Section 176.003(a)(2)(B), excluding gifts described in Section 176.003(a-1).**7** 
Signature of vendor doing business with the governmental entity9-21-21
Date

CONFLICT OF INTEREST QUESTIONNAIRE**FORM CIQ**

For vendor doing business with local governmental entity

This questionnaire reflects changes made to the law by H.B. 23, 84th Leg., Regular Session.

This questionnaire is being filed in accordance with Chapter 176, Local Government Code, by a vendor who has a business relationship as defined by Section 176.001(1-a) with a local governmental entity and the vendor meets requirements under Section 176.006(a).

By law this questionnaire must be filed with the records administrator of the local governmental entity not later than the 7th business day after the date the vendor becomes aware of facts that require the statement to be filed. See Section 176.006(a-1), Local Government Code.

A vendor commits an offense if the vendor knowingly violates Section 176.006, Local Government Code. An offense under this section is a misdemeanor.

OFFICE USE ONLYDate Received
City of Dripping Springs**NOV 01 2021**

Rec'd by City Secretary

1 Name of vendor who has a business relationship with local governmental entity.**2** ☐ Check this box if you are filing an update to a previously filed questionnaire. (The law requires that you file an updated completed questionnaire with the appropriate filing authority not later than the 7th business day after the date on which you became aware that the originally filed questionnaire was incomplete or inaccurate.)**3** Name of local government officer about whom the information is being disclosed._____
Name of Officer**4** Describe each employment or other business relationship with the local government officer, or a family member of the officer, as described by Section 176.003(a)(2)(A). Also describe any family relationship with the local government officer. Complete subparts A and B for each employment or business relationship described. Attach additional pages to this Form CIQ as necessary.

A. Is the local government officer or a family member of the officer receiving or likely to receive taxable income, other than investment income, from the vendor?

☐ Yes ☒ No

B. Is the vendor receiving or likely to receive taxable income, other than investment income, from or at the direction of the local government officer or a family member of the officer AND the taxable income is not received from the local governmental entity?

☐ Yes ☒ No**5** Describe each employment or business relationship that the vendor named in Section 1 maintains with a corporation or other business entity with respect to which the local government officer serves as an officer or director, or holds an ownership interest of one percent or more.**6** ☐ Check this box if the vendor has given the local government officer or a family member of the officer one or more gifts as described in Section 176.003(a)(2)(B), excluding gifts described in Section 176.003(a-1).**7** Graham Hill
Signature of vendor doing business with the governmental entity

9/21/2021

Date

CERTIFICATE OF INTERESTED PARTIES

FORM 1295

1 of 1

Complete Nos. 1 - 4 and 6 if there are interested parties.
Complete Nos. 1, 2, 3, 5, and 6 if there are no interested parties.

OFFICE USE ONLY CERTIFICATION OF FILING

1 Name of business entity filing form, and the city, state and country of the business entity's place of business.

Anarene Investments, Ltd.
Houston, TX United States

Certificate Number:
2021-803794

Date Filed:
09/20/2021

2 Name of governmental entity or state agency that is a party to the contract for which the form is being filed.

City of Dripping Springs, Texas

Date Acknowledged:
12/16/2021

3 Provide the identification number used by the governmental entity or state agency to track or identify the contract, and provide a description of the services, goods, or other property to be provided under the contract.

ANA09092021
Amended and Restated Development Agreement for Anarene Investments Tract

4	Name of Interested Party	City, State, Country (place of business)	Nature of interest (check applicable)	
			Controlling	Intermediary

5 Check only if there is NO Interested Party.



6 UNSWORN DECLARATION

My name is _____, and my date of birth is _____.

My address is _____, _____, _____, _____, _____.
(street) (city) (state) (zip code) (country)

I declare under penalty of perjury that the foregoing is true and correct.

Executed in _____ County, State of _____, on the _____ day of _____, 20____.
(month) (year)

Signature of authorized agent of contracting business entity
(Declarant)

CERTIFICATE OF INTERESTED PARTIES**FORM 1295**

1 of 1

Complete Nos. 1 - 4 and 6 if there are interested parties.
Complete Nos. 1, 2, 3, 5, and 6 if there are no interested parties.

**OFFICE USE ONLY
CERTIFICATION OF FILING**

Certificate Number:
2021-803794

Date Filed:
09/20/2021

Date Acknowledged:

1 Name of business entity filing form, and the city, state and country of the business entity's place of business.

Anarene Investments, Ltd.
Houston, TX United States

2 Name of governmental entity or state agency that is a party to the contract for which the form is being filed.

City of Dripping Springs, Texas

3 Provide the identification number used by the governmental entity or state agency to track or identify the contract, and provide a description of the services, goods, or other property to be provided under the contract.

ANA09092021

Amended and Restated Development Agreement for Anarene Investments Tract

4	Name of Interested Party	City, State, Country (place of business)	Nature of interest (check applicable)	
			Controlling	Intermediary

5 Check only if there is NO Interested Party.


**6 UNSWORN DECLARATION**

My name is DAVID A. CANNON, and my date of birth is AUGUST 31, 1953.

My address is 1600 W. LOOP SOUTH, SUITE 2600, HOUSTON, TX, 77027, USA.
(street) (city) (state) (zip code) (country)

I declare under penalty of perjury that the foregoing is true and correct.

Executed in HARRIS County, State of TEXAS, on the 20th day of September, 21.
(month) (year)


Signature of authorized agent of contracting business entity
(Declarant)

CERTIFICATE OF INTERESTED PARTIES

FORM 1295

1 of 1

Complete Nos. 1 - 4 and 6 if there are interested parties.
Complete Nos. 1, 2, 3, 5, and 6 if there are no interested parties.

OFFICE USE ONLY CERTIFICATION OF FILING

1 Name of business entity filing form, and the city, state and country of the business entity's place of business.

Double L Development
Houston, TX United States

Certificate Number:
2021-803789

Date Filed:
09/20/2021

2 Name of governmental entity or state agency that is a party to the contract for which the form is being filed.

City of Dripping Springs, Texas

Date Acknowledged:
12/16/2021

3 Provide the identification number used by the governmental entity or state agency to track or identify the contract, and provide a description of the services, goods, or other property to be provided under the contract.

ANA09092021
Amended and Restated Development Agreement for Anarene Investments Tract

4	Name of Interested Party	City, State, Country (place of business)	Nature of interest (check applicable)	
			Controlling	Intermediary

5 Check only if there is NO Interested Party.



6 UNSWORN DECLARATION

My name is _____, and my date of birth is _____.

My address is _____, _____, _____, _____, _____.
(street) (city) (state) (zip code) (country)

I declare under penalty of perjury that the foregoing is true and correct.

Executed in _____ County, State of _____, on the _____ day of _____, 20____.
(month) (year)

Signature of authorized agent of contracting business entity
(Declarant)

CERTIFICATE OF INTERESTED PARTIES

FORM 1295

1 of 1

Complete Nos. 1 - 4 and 6 if there are interested parties.
Complete Nos. 1, 2, 3, 5, and 6 if there are no interested parties.

OFFICE USE ONLY CERTIFICATION OF FILING

Certificate Number:
2021-803789

Date Filed:
09/20/2021

Date Acknowledged:

1 Name of business entity filing form, and the city, state and country of the business entity's place of business.
Double L Development
Houston, TX United States

2 Name of governmental entity or state agency that is a party to the contract for which the form is being filed.
City of Dripping Springs, Texas

3 Provide the identification number used by the governmental entity or state agency to track or identify the contract, and provide a description of the services, goods, or other property to be provided under the contract.
ANA09092021
Amended and Restated Development Agreement for Anarene Investments Tract

4	Name of Interested Party	City, State, Country (place of business)	Nature of interest (check applicable)	
			Controlling	Intermediary

5 Check only if there is NO Interested Party.




6 UNSWORN DECLARATION

My name is DAVID A. CANNON, and my date of birth is AUGUST 31, 1953.

My address is 1600 W. LOOP SOUTH, SUITE 2600, HOUSTON, TX, 77027, USA.
(street) (city) (state) (zip code) (country)

I declare under penalty of perjury that the foregoing is true and correct.

Executed in HARRIS County, State of TEXAS, on the 20th day of September, 2021.
(month) (year)



Signature of authorized agent of contracting business entity
(Declarant)

CERTIFICATE OF INTERESTED PARTIES

FORM 1295

1 of 1

Complete Nos. 1 - 4 and 6 if there are interested parties.
Complete Nos. 1, 2, 3, 5, and 6 if there are no interested parties.

OFFICE USE ONLY CERTIFICATION OF FILING

1 Name of business entity filing form, and the city, state and country of the business entity's place of business.

LL Ranch Investments, LP.
Houston, TX United States

Certificate Number:
2021-803804

Date Filed:
09/20/2021

2 Name of governmental entity or state agency that is a party to the contract for which the form is being filed.

City of Dripping Springs, Texas

Date Acknowledged:
12/16/2021

3 Provide the identification number used by the governmental entity or state agency to track or identify the contract, and provide a description of the services, goods, or other property to be provided under the contract.

ANA09092021

Amended and Restated Development Agreement for Anarene Investments Tract

4	Name of Interested Party	City, State, Country (place of business)	Nature of interest (check applicable)	
			Controlling	Intermediary

5 Check only if there is NO Interested Party.



6 UNSWORN DECLARATION

My name is _____, and my date of birth is _____.

My address is _____, _____, _____, _____, _____.
(street) (city) (state) (zip code) (country)

I declare under penalty of perjury that the foregoing is true and correct.

Executed in _____ County, State of _____, on the _____ day of _____, 20____.
(month) (year)

Signature of authorized agent of contracting business entity
(Declarant)

CERTIFICATE OF INTERESTED PARTIES**FORM 1295**

1 of 1

Complete Nos. 1 - 4 and 6 if there are interested parties.
Complete Nos. 1, 2, 3, 5, and 6 if there are no interested parties.

**OFFICE USE ONLY
CERTIFICATION OF FILING**

1 Name of business entity filing form, and the city, state and country of the business entity's place of business.
LL Ranch Investments, LP.
Houston, TX United States

Certificate Number:
2021-803804

Date Filed:
09/20/2021

2 Name of governmental entity or state agency that is a party to the contract for which the form is being filed.
City of Dripping Springs, Texas

Date Acknowledged:

3 Provide the identification number used by the governmental entity or state agency to track or identify the contract, and provide a description of the services, goods, or other property to be provided under the contract.
ANA09092021
Amended and Restated Development Agreement for Anarene Investments Tract

4	Name of Interested Party	City, State, Country (place of business)	Nature of interest (check applicable)	
			Controlling	Intermediary

5 Check only if there is NO Interested Party.


**6 UNSWORN DECLARATION**

My name is DAVID A. CANNON, and my date of birth is AUGUST 31, 1953.

My address is 1600 W. LOOP SOUTH, SUITE 2600, HOUSTON, TX 77027, USA.
(street) (city) (state) (zip code) (country)

I declare under penalty of perjury that the foregoing is true and correct.

Executed in HARRIS County, State of TEXAS, on the 20th day of September, 2021.
(month) (year)



Signature of authorized agent of contracting business entity
(Declarant)