

**PURCHASE AND SALE AGREEMENT  
AND  
ESCROW INSTRUCTIONS**

This Purchase and Sale Agreement and Escrow Instructions (“Agreement”) is entered into and is effective as of \_\_\_\_\_, 2025, by and between the City of Douglas, an Arizona municipal corporation (“Seller” or “City”), and JW Resources, LLC, an Arizona limited liability company or its nominee (“Buyer”), on the following terms and conditions contained herein.

**RECITALS**

WHEREAS, the City is in the owner of real property located at 3200 E. 10<sup>th</sup> Street, Douglas, Cochise County, Arizona commonly referred to as the Douglas Municipal Airport (“Airport”); and

WHEREAS, in compliance with the City Charter and A.R.S. §9-402, an invitation for bids for the purchase of a portion of the Airport was published and Buyer was the successful bidder; and

WHEREAS, the Seller and Buyer enter into this Agreement to set forth the rights and obligations of Buyer and Seller with respect to the purchase and sale and future development of the Airport Property.

**AGREEMENT**

NOW, THEREFORE, in consideration of the foregoing Recitals and the mutual promises and covenants set forth herein, and for other consideration, the receipt and adequacy of which is hereby acknowledged, the City and Buyer agree as follows:

1. Sale and Purchase. On the terms and conditions contained in this Agreement, Seller agrees to sell to Buyer and Buyer agrees to purchase from Seller, the real property located at 3200 E. 10<sup>th</sup> Street, Douglas, Cochise County, consisting of three parcels known as Assessor Parcel No. 410-01-005C, approximately 53.053 acres legally described on Exhibit A-1 attached hereto ("Parcel 1"), Assessor Parcel No. 410-02-005B, approximately 63.089 acres legally described on Exhibit A-2 attached hereto ("Parcel 2"), and Assessor Parcel No. 410-01-005D, approximately 317.747 acres legally described on Exhibit A-3 attached hereto ("Parcel 3"), less the City Retained Property (defined in Section 5.03), and legally described and depicted on Exhibit A-4, together with all of Seller’s rights, title and interest in and to (a) the improvements, structures and fixtures located thereon (b) all appurtenances, hereditaments, easements, rights-of-way, reversions, remainders, development rights, well rights, water rights and air rights; (c) all oil, gas, and mineral rights not previously reserved; and (d) any other rights or privileges appurtenant to such real property (Parcel 1, Parcel 2 and Parcel 3, consisting of approximately 433.889 total acres, are collectively, the “Property”).

2. Escrow and Title Company. The Seller and Buyer shall open an escrow (“Escrow”) with Pioneer Title Agency, 1065 F Ave Suite #6, Douglas, Arizona 85607, Attn: Candy Chavez

("Title Company" or "Escrow Agent") to facilitate the consummation of the sale of the Property. This Agreement shall also serve as escrow instructions to Title Company. The Seller and Buyer shall provide additional instructions reasonably requested by Title Company in connection with opening the Escrow or otherwise facilitating the consummation of the sale of the Property, not inconsistent with the terms of this Agreement. In the event of any conflict or inconsistency between any additional Escrow Instructions requested by Title Company and this Agreement, the provisions of this Agreement shall prevail.

3. Purchase Price; Broker Fee.

3.01 Purchase Price. The purchase price ("Purchase Price") to be paid by Buyer for the Property shall be Two Million Sixty-Four Thousand One Hundred Fifty-Three and 17/100 Dollars (\$2,064,153.17). The Purchase Price shall be paid as follows:

(a) Within three (3) business days after the execution of this Agreement by Seller, Buyer and Title Company, Buyer shall deposit an earnest money deposit of Fifty Thousand and No/100 Dollars (\$50,000.00) by wire transfer of immediately available funds or Buyer's check with immediately available funds payable to Escrow Agent (the "Earnest Money"). The Earnest Money shall become non-refundable to Buyer at the expiration of the Feasibility Period (as defined in Section 6.02(b)) if Buyer has not elected to terminate this Agreement prior to the expiration of the Feasibility Period, except as otherwise provided in this Agreement.

(b) The sum of One Hundred Ninety-Seven Thousand One Hundred Ninety-Three and 98/100 Dollars (\$197,193.98), subject to prorations and adjustments as described herein, shall be deposited by Buyer with Escrow Agent, in cash or immediately available funds ("First Cash Payment"), on or before the Close of Escrow.

(c) The sum of Three Hundred Twelve Thousand Six Hundred Seventeen and 80/100 Dollars (\$312,617.80) shall be paid to the City in immediately available funds on or before the date that is eighteen (18) months after the Close of Escrow ("Second Cash Payment").

(d) The balance of the Purchase Price in the amount of One Million Five Hundred Four Thousand Three Hundred Forty-One and 39/100 Dollars (\$1,504,341.39) shall be paid to the City in immediately available funds on or before the date that is thirty-six (36) months after the close of Escrow ("Third Cash Payment").

(e) The Second Cash Payment and the Third Cash Payment shall each be evidenced by a non-recourse Promissory Note ("Promissory Notes") from Buyer to be executed by Buyer at Closing. The Promissory Notes shall be secured by one first priority Deed of Trust ("Deed of Trust"). The Deed of Trust shall be recorded against Parcel 2 and Parcel 3 at the Closing, and the Deed of Trust will not encumber Parcel 1. Upon payment of the Second Cash Payment by Buyer to Seller, Seller shall promptly after payment of the Second Cash Payment by Buyer, release the Deed of Trust with respect to Parcel 2. Upon payment of the Third Cash Payment by Buyer, Seller shall promptly after payment of the Third Cash Payment by Buyer, release the Deed of Trust with respect to Parcel 3. Seller and Buyer shall use good faith, commercially reasonable efforts to agree upon the forms of Promissory Notes and Deed of Trust prior to the expiration of the

Feasibility Period. The Promissory Notes shall bear interest at the IRS Applicable Short-Term Federal Rate at the time the Promissory Notes are executed.

If the transaction contemplated hereby is consummated in accordance with the terms and provisions hereof, the Earnest Money shall be credited toward the Purchase Price at Closing. If the transaction is not so consummated, the Earnest Money shall be held and delivered by the Title Company as hereinafter provided.

4. Escrow Opening and Closing.

4.01 Opening of Escrow. The Title Company shall sign and date this Agreement on the space provided at the end of this Agreement, indicating that Escrow has been opened as of such date ("Opening of Escrow"), which date shall be the date at which Title Company is in possession of a fully executed Agreement and the Earnest Money. The Title Company shall provide a copy of the fully executed Agreement to the Seller and Buyer within five (5) days of the Opening of Escrow.

4.02 Closing. Subject to the Conditions Precedent set forth in Section 8 and Section 9, the closing of this transaction and escrow (the "Closing" or "Close of Escrow") shall occur thirty (30) days after the expiration of the Feasibility Period (as defined in Section 6.02(b)), unless otherwise agreed to in writing by both Parties. Buyer has the right, in Buyer's sole discretion, to Close Escrow on or before the expiration of the Feasibility Period.

5. Title

5.01 Status of Title. Within ten (10) business days after Opening of Escrow, or as soon thereafter as possible, Title Company shall provide Buyer and Seller with a current commitment for title insurance (the "Title Commitment") for the Property, disclosing all matters of record and other matters of which Title Company has knowledge which relate to the title to the Property, and a legible copy of each of the instruments and documents referred to in the Title Commitment, and Seller shall provide to Buyer a copy of the Survey (defined below). The Title Commitment shall include Title Company's requirements for Closing and issuing the Title Policy. Seller shall satisfy those requirements of the Title Company requiring a release of all monetary and financial liens and encumbrances in existence at the time of execution of this Agreement or incurred by the Seller on or before Closing hereunder (other than current taxes not yet due) (the "Private Liens"). Buyer shall have sixty (60) business days after the receipt of the Title Commitment and copies of all instruments and documents referred to in the Title Commitment, or five (5) business days after the receipt of any amendment to the Title Commitment and copies of all instruments and documents referred to therein received after the expiration of the Feasibility Period, to object in writing to Seller to any matter shown thereon or on the Survey. If Buyer fails to object within said period, the condition of title to the Property shall be deemed approved (except with respect to any Private Liens). If Buyer timely objects to any matter disclosed by the Title Commitment or any amendment thereto or the Survey, the Seller may, but is not obligated, to use reasonable efforts to cure such objection(s) (although in no event shall the Seller be required to expend funds) within fifteen (15) business days thereafter. If, within such fifteen (15) business day period, the Seller is unsuccessful or responds that it is unwilling to cure Buyer's objection(s),

Buyer shall have five (5) business days following notice from the Seller of its inability or unwillingness to cure in which Buyer shall elect by delivering written notice to the Seller and Title Company either to (a) waive its objection(s); or (b) terminate this Agreement. If Buyer elects to terminate this Agreement, Title Company shall deliver the Earnest Money to Buyer, less Fair Consideration (defined in Section 6.02(b)) without further notice to or from the Seller and neither party shall thereafter have any further rights or obligations hereunder except for those rights and obligations that survive the termination of this Agreement or the Close of Escrow as provided in this Agreement. Failure by Buyer to make a timely election shall constitute an election to terminate this Agreement. Failure by the Seller to give any notice shall constitute the Seller's election not to cure. Notwithstanding anything else stated herein, in all events, regardless of whether Buyer has given notice of objection as stated above, the Seller shall be obligated to satisfy and otherwise remove all Private Liens. Any title exceptions which have not been objected to or waived by Buyer shall be called "Permitted Title Exceptions." After the Opening of Escrow, Seller shall not take any action to materially affect title the Property, and Seller shall promptly, and in all events prior to Closing, remove any matters arising after the Opening of Escrow as a result of the acts or omissions of Seller not approved in writing by Buyer.

5.02 Title Policy. At Closing, Title Company shall furnish to Buyer a 2021 ALTA owner's extended coverage title insurance policy in the amount of the Purchase Price for the Property insuring Buyer's title to the Property, subject only to the usual printed exceptions contained in such title insurance policies and those matters approved by Buyer pursuant to Section 5.01 (the "Title Policy"). The Seller shall pay the premium for a standard coverage owner's policy. Buyer shall pay the difference in premium cost between an ALTA extended coverage and a standard owner's policy and the cost of any endorsements requested by Buyer. Seller shall execute and deliver to Escrow Agent prior to the Closing any affidavits and indemnity agreements required by Escrow Agent in order to issue the Title Policy free and clear of the Private Liens and without an exception for any parties in possession.

5.03 Survey; City Retained Property. Seller, at its sole cost, has obtained a current survey of the Property ("Survey"), which Seller will provide to Buyer. The Survey delineates the boundaries of the Property and the property which shall be retained and owned by the City ("City Retained Property"). The City Retained Property is known as Assessor Parcel No. 410-01-005A and is legally described on Exhibit B, which is incorporated herein by reference. Any amendment to the Survey shall be subject to Buyer's and Seller's approval, such approval not to be unreasonably conditioned, withheld, or delayed, and, if required by the Title Company, Seller shall, at its sole cost, have the Survey updated to be certified to Buyer and to reference the Title Commitment such that the any requirement in the Title Commitment for the provision of a survey will be satisfied and that Title Policy will not include a general survey exception.

6. Preliminary Due Diligence; Examination of Property.

6.01 Preliminary Due Diligence. Within five (5) business days after the Opening of Escrow, or as soon thereafter as possible, Seller shall provide to Buyer the following information (the "Property Information"), to the extent the Property Information is in the Seller's possession or control: a survey including existing public reports, cross-access easements, drainage easements, ditch easements and/or utility easements/agreements, title report, flood zone status/Elevation

Certificate, proof of legal access, septic system reports and permits, well documentation and water rights, Phase 1 report or any other environmental studies or approvals related to current or past operations on the Property of which the Seller has knowledge, soil and archeological studies, tax information, Seller's Property Disclosure Statement, and other information Seller may have in its possession concerning the Property ("Preliminary Items of Due Diligence").

The Seller makes no representation or warranty whatsoever regarding the Property Information, except that the Seller has no actual knowledge of any incorrect information contained therein (and such representation is made without investigation or review by the Seller of the Property Information). The Seller nor any of its respective officials, officers, directors, employees, attorneys, engineers, agents or representatives shall be deemed to make or have made any representation or warranty as to the adequacy, validity, accuracy, fitness for a particular purpose or completeness of the Property Information, and neither Seller nor any of its officials, officers, directors, employees, attorneys, engineers, agents or representatives shall have any liability resulting from the use of or reliance on the Property Information. If this transaction does not close for any reason, Buyer shall not use any Property Information provided to Buyer and shall return the same and any copies thereof to the Seller.

#### 6.02 Examination of Property.

(a) Upon making prior arrangements with the Seller, Buyer, its agents or employees may enter upon the Property for the purposes of inspecting the Property, conducting environmental, soil, engineering, structural and other tests as Buyer may deem necessary. Buyer shall restore the affected portion of the Property to substantially the same condition as existed prior to the performance of such studies or inspections. Buyer agrees to indemnify, defend and hold the Seller harmless for, from and against any liability and/or damages arising from physical injuries to persons or property to the extent caused by Buyer in exercising the foregoing license (unless arising from Seller's gross negligence or willful misconduct), including, but not limited to any and all costs, expenses and attorneys' fees, through all mediation, arbitration, trial and appellate proceedings, and agrees that this obligation to indemnify shall survive any termination of this Agreement and the Close of Escrow. In no event shall Buyer be liable to Seller for pre-existing conditions or for discovering or unintentionally releasing, disturbing, or moving any Hazardous Materials initially caused to be on, under, or about the Property by anyone other than Buyer or its agents. All expenses incurred in connection with the exercise of such license by Buyer shall be the responsibility of Buyer. Prior to entry upon the Property, Buyer shall deliver to Seller a currently effective certificate of commercial general liability insurance with a minimum combined single limit of \$1,000,000 and a minimum aggregate limit of \$2,000,000. Seller shall be named an additional insured under such insurance policy and such policy shall not be cancellable without thirty days' notice to Seller and shall be underwritten by an insurer reasonably acceptable to Seller.

(b) Notwithstanding any provisions to the contrary, Buyer may terminate this Agreement for any reason, by delivering written notice of such termination to Seller and Title Company on or before last day of the Feasibility Period. The period between the Opening of Escrow and the date ninety (90) days thereafter shall be the "Feasibility Period." If Buyer elects to terminate this Agreement pursuant to this Section 6.02(b) the Title Company shall deliver the Earnest Money, less the sum of \$2,000.00, to be paid to Seller as fair consideration for this

Agreement (“Fair Consideration”) to Buyer without further notice to or from Seller and neither party shall have any further rights or obligations except those rights and obligations that survive the termination of this Agreement or the Close of Escrow as provided in this Agreement.

7. Representations and Warranties.

7.01 Seller’s Representations and Warranties. The Seller makes the following representations and warranties, all of which shall be true and correct as of the Opening of Escrow and at the Closing and shall survive the Closing for a period of nine (9) months:

(a) To the Seller’s actual knowledge, and except as reflected in the Title Commitment, there are no claims, actions, suits, or other proceedings pending or threatened by any governmental department or agency or any other corporation, partnership, entity or person whomsoever, nor any voluntary actions or proceedings contemplated by the Seller, which in any manner or to any extent may detrimentally affect Buyer’s right, title or interest in and to the Property, or the Seller’s ability to perform the Seller’s obligations under this Agreement.

(b) The Seller has the full power and authority to enter into and perform this Agreement according to the terms hereof and the individuals executing this Agreement and all documents delivered pursuant to this Agreement on behalf of the Seller are authorized to do so. There is no consent required from any third party before the Property may be conveyed to Buyer.

(c) To the Seller’s actual knowledge, Seller has good and indefeasible title in fee simple to the Property. The Property has not been assigned or conveyed to any party. Except as reflected in the Title Commitment, there are no agreements (other than this Agreement), commitments or understandings by or between the Seller and any third party pursuant to which the Seller or its successors in interest are required to convey, dedicate, sell or transfer any part of the Property or to grant any easement, water right, right-of-way, road or license in respect to any part of the Property. Except as may be disclosed in the Title Commitment, Seller has not entered into any, and to Seller’s actual knowledge there are no, leases, options, easements, sale agreements, or other unrecorded agreements affecting title to, or possession of or rights to use the Property that will still be in effect at or after Closing.

(d) To the Seller’s actual knowledge, the Seller has not received any notices and the Seller is not otherwise aware that the Property was not or is not in compliance with all federal, state of Arizona and local laws, ordinances and regulations relating to environmental protection, occupational health and safety, public health and safety or public nuisance or menace (collectively “Environmental Laws”). To the Seller’s actual knowledge there has been no production, storage, transport, release, spillage or disposal upon the Property of any hazardous substances, hazardous waste, Hazardous Materials (defined below), toxic substances, contaminants, or any other substances declared to be hazardous or toxic under any Environmental Laws, except for spillage of aircraft fuel that may occur in the normal course of airplanes fueling and locating on the Property in accordance with all applicable Environmental Laws.

(e) To the Seller's actual knowledge, there is no pending or threatened condemnation or similar proceedings affecting the Property or any part thereof and the Seller has no knowledge that any such proceeding is presently contemplated.

(f) This Agreement and all documents required hereby to be executed by the Seller are and shall be valid, legally binding obligations of, and enforceable against the Seller, in accordance with their terms.

(g) To Seller's actual knowledge, Seller is not in default under the provisions of any deed of trust or other encumbrance, lien or restriction on the Property. Seller shall pay all amounts when due with regard to the Property until the Closing.

(h) Except as otherwise expressly set forth in this Agreement and any document executed by Seller and delivered to Buyer at Closing (the "Express Representations"), neither the Seller nor its officials, officers, employees, agents, representatives, attorneys or contractors (collectively "Seller's Parties") have made any representations, guaranties, promises, assurances or warranties, express or implied, to Buyer including, without limitation, any pertaining to the suitability of the Property for any purpose, the profitability of owning or operating the Property, the physical or environmental condition thereof, the suitability, habitability or merchantability or fitness of the Property for Buyer's intended use or for any use whatsoever, the rentals, income or expenses thereof, the net or gross acreage contained therein, the zoning thereof, the condition of title thereto, the existence or satisfaction of any local, state or federal approvals or permits for the development or use thereof, the availability or existence of water, sewer or other utilities, the existence or nonexistence of any hazardous substances or materials in, on or under the Property, or as to any past, present or future matter whatsoever. The Seller acknowledges and agrees that this disclaimer has been specifically negotiated and that the Property will be sold in the condition described in Section 7.01. Buyer acknowledges that it will have the opportunity to inspect the Property during the Feasibility Period, and during such period, observe its physical characteristics and existing conditions and the opportunity to conduct such investigation and study on and the Property and adjacent areas as Buyer deems necessary. Except with respect to the Express Representations, Buyer hereby forever releases and discharges Seller from all responsibility and liability, including without limitation, liabilities and responsibilities for matters relating to the physical, environmental or legal compliance status of the Property, whether arising before or after the Effective Date, under the Comprehensive Environmental Response, Compensation and Liability Act Of 1980 (42 U.S.C. Sections 9601 et seq.), as amended ("**CERCLA**"), regarding the condition, valuation, salability, rentability or utility of the Property, or its suitability for any purpose whatsoever (including, but not limited to, with respect to the presence in the soil, air, structures and surface and subsurface waters, of Hazardous Materials or other materials or substances that have been or may in the future be determined to be toxic, hazardous, undesirable or subject to regulation and that may need to be specially treated, handled and/or removed from the Property under current or future federal, state and local laws, regulations or guidelines, and any structural and geologic conditions, subsurface soil and water conditions and solid and hazardous waste and Hazardous Materials on, under, adjacent to or otherwise affecting the Property). Except with respect to the Express Representations, Buyer further hereby waives (and by Closing this transaction will be deemed to have waived) any and all objections and complaints (including, but not limited to, federal, state and local statutory and common law based

actions, and any private right of action under any federal, state or local laws, regulations or guidelines to which the Property is or may be subject, including, but not limited to, CERCLA) concerning the physical characteristics and any existing conditions of the Property, whether arising before or after the Effective Date. Buyer further hereby accepts the risk of changes in applicable laws and regulations relating to past, present and future environmental conditions on the Property and the risk that adverse physical characteristics and conditions, including, without limitation, the presence of Hazardous Materials or other contaminants, may not have been revealed by its investigation. For purposes hereof, "**Hazardous Materials**" means "Hazardous Material," "Hazardous Substance," "Pollutant or Contaminant," and "Petroleum" and "Natural Gas Liquids," as those terms are defined or used in Section 101 of CERCLA, and any other substances regulated because of their effect or potential effect on public health and the environment, including, without limitation, PCBs, lead paint, asbestos, urea formaldehyde, radioactive materials, putrescible materials, and infectious materials.

As used in this Agreement, "To the Seller's actual knowledge" shall mean the actual, present knowledge of the current City Manager of the City at the time of signing this Agreement, Ana Urquijo, without making any independent investigations or inquiries and without the duties to do so, and specifically negating the doctrines of constructive or imputed notice or knowledge.

7.02 Buyer's Representations and Warranties. Buyer represents and warrants to the Seller:

(a) Buyer is a limited liability company duly organized, validly existing and in good standing under the laws of the State of Arizona. Buyer has all requisite power and authority to carry on its business as now conducted, to enter into this Agreement and to carry out and perform its obligations under this Agreement.

(b) The execution and delivery by Buyer of this Agreement and all of the documents and instruments required hereby and the consummation of the transactions contemplated hereby and thereby have been duly authorized by all requisite members or officers on the part of Buyer. This Agreement and each of the other documents and instruments required hereby have been duly executed and delivered by Buyer and constitute the valid and binding obligations of Buyer, enforceable against Buyer in accordance with their respective terms.

(c) The execution, delivery, and compliance with and performance by Buyer of this Agreement and each of the other documents and instruments required hereby do not and will not (i) violate the Articles of Organization or Operating Agreement of Buyer; or (ii) violate any law, statute, rule, regulation, order, judgment or decree to which Buyer is subject; or (iii) conflict with or result in a breach of or constitute a default under any contract, agreement or other instrument to which Buyer is a party or by which Buyer or any of Buyer's assets or properties are bound or to which Buyer or any of Buyer's assets or properties are subject.

(d) The execution, delivery and performance by Buyer of this Agreement and each of the other documents and instruments required hereby and the consummation of the transactions contemplated hereby and thereby do not and will not require any authorization, consent, approval, permit, filing, registration or exemption or other action by or notice to any court or administrative or governmental body.

(e) There are no actions, suits, litigation, proceedings or investigations pending or threatened against Buyer that could materially adversely affect Buyer's ability to perform Buyer's obligations under this Agreement or the consummation of the transactions contemplated by this Agreement.

(f) Buyer acknowledges and agrees that with the aid of independent expert advice it will have had an opportunity to satisfy, prior to the expiration of the Feasibility Period, itself regarding the condition of the Property. Buyer acknowledges and agrees that upon Closing, Seller shall sell and convey the Property to Buyer and Buyer shall accept the Property **“AS IS, WHERE IS, WITH ALL FAULTS,”** except for the Express Representations. Except for the Express Representations, Buyer has not relied and will not rely on, and Seller has not made and is not liable for or bound by, any express or implied warranties, guarantees, statements, representations or information pertaining to the Property or relating thereto (including specifically, without limitation, the Property information packages distributed with respect to the Property) made or furnished by Seller, or any property manager, real estate broker, agent or third party representing or purporting to represent Seller, to whomever made or given, directly or indirectly, orally or in writing. Buyer represents that it is a knowledgeable, experienced and sophisticated Buyer of real estate and that, except for the Express Representations, it is relying solely on its own expertise and that of Buyer’s consultants in purchasing the Property and shall make an independent verification of the accuracy of any documents and information provided by Seller. Subject to the Express Representations, Buyer will conduct such inspections and investigations of the Property as Buyer deems necessary, including, but not limited to, the physical and environmental conditions thereof, and shall rely upon same. By failing to terminate this Agreement prior to the expiration of the Feasibility Period, Buyer acknowledges that, subject to the Express Representations, Seller has afforded Buyer a full opportunity to conduct such investigations of the Property as Buyer deemed necessary to satisfy itself as to the condition of the Property and the existence or non-existence or curative action to be taken with respect to any Hazardous Materials on or discharged from the Property, and will rely solely upon same and not upon any information provided by or on behalf of Seller or its agents or employees with respect thereto, other than the Express Representations. Upon Closing, Buyer shall accept the risk that adverse matters, including, but not limited to, adverse physical or construction defects or adverse environmental, health or safety conditions, may not have been revealed by Buyer’s inspections and investigations. Buyer hereby represents and warrants to Seller that Buyer is represented by legal counsel in connection with the transaction contemplated by this Agreement, or Buyer has waived its right to have legal counsel represent Buyer in this transaction. Buyer waives any and all rights or remedies it may have or be entitled to, deriving from disparity in size or from any significant disparate bargaining position in relation to Seller.

8. Conditions Precedent to the Seller’s Obligations. The obligations of the Seller under this Agreement are subject to the satisfaction, on or prior to the Closing, of the following conditions, all or any of which may be waived in writing by the Seller:

(a) All representations and warranties made by Buyer in this Agreement and in any written statements delivered to the Seller by Buyer under this Agreement shall be true and correct as of the Closing.

(b) Buyer shall have performed and complied with all obligations of Buyer required by this Agreement to be performed or complied with by Buyer on or prior to the Closing.

(c) All documents required to be delivered by Buyer on or prior to the Closing shall have been properly executed by Buyer and delivered to Escrow Agent or the Seller in form and substance reasonably satisfactory to Seller.

If any of the conditions set forth in this Section 8 have not been satisfied by the Closing, Seller may: (i) waive the unfulfilled closing condition and proceed with Closing in accordance with this Agreement, or (ii) subject to any applicable notice and cure period, terminate this Agreement by written notice to Buyer and Escrow Agent, in which even the Earnest Money, less the Fair Consideration, shall be refunded to Buyer.

9. Conditions Precedent to Buyer's Obligations. The obligations of Buyer under this Agreement are subject to the satisfaction, on or prior to the Closing, of the following conditions, all or any of which may be waived in writing by Buyer:

(a) All representations and warranties made by the Seller in this Agreement and in any written statement delivered to Buyer by the Seller under this Agreement shall be true and correct as of the Closing.

(b) The Seller shall have performed and complied with all its respective obligations required by this Agreement to be performed or complied with by it on or prior to the Closing.

(c) All documents required to be delivered by the Seller on or prior to the Closing shall have been properly executed by the Seller and delivered to Escrow Agent or Buyer in form and substance reasonably satisfactory to Buyer.

(d) Title Company shall have irrevocably committed to issue the Title Policy.

If any of the conditions set forth in this Section 9 have not been satisfied by the Closing, Buyer may: (i) waive the unfulfilled closing condition and proceed with Closing in accordance with this Agreement, (ii) subject to any applicable notice and cure period, terminate this Agreement by written notice to Seller and Escrow Agent, in which even the Earnest Money shall be refunded to Buyer, or (iii) extend the Closing for up to thirty (30) days to permit additional time for the satisfaction of such conditions.

## 10. Remedies.

10.01 Seller's Remedies. In the event Buyer fails to perform its obligations pursuant to this Agreement for any reason except due to the Seller's default or failure to perform its obligations hereunder (and such failure continues for a period of ten (10) days following written notice to the Buyer), the Seller shall be entitled as its sole remedy to terminate this Agreement and Title Company shall deliver to the Seller the Earnest Money as liquidated damages and not as penalty, in full satisfaction of claims against Buyer hereunder. The Seller and Buyer agree that the Seller's damages resulting from Buyer's default are difficult, if not impossible, to determine and the amount of the Earnest Money is a fair estimate of those damages which has been agreed to in

{00362703}

an effort to cause the amount of said damages to be certain. Nothing in this Section shall limit the Seller's right to recover attorneys' fees under Section 10.03 below.

10.02 Buyer's Remedies. If the Seller (1) fails to perform any of its obligations under this Agreement prior to the Closing for any reason other than the default of Buyer or the termination of this Agreement (and such failure continues for a period of ten (10) days following written notice to the Seller), or (2) breaches a representation and warranty, then the Seller shall be in default under this Agreement and, as Buyer's sole and exclusive remedy, Buyer may elect to: (i) waive the default and proceed to close this transaction and the Escrow; or (ii) pursue specific performance of this Agreement; or (iii) terminate this Agreement and receive the Earnest Money from the Title Company and Seller will pay to Buyer the actual out-of-pocket expenses incurred by Buyer in connection with this transaction in an amount not to exceed \$2,000; provided, however, if specific performance is unavailable because of the affirmative or intentional acts or omissions of the Seller, Buyer may bring suit for damages as a result of the Seller's default hereunder. As a condition precedent to Buyer's right to pursue specific performance under section (ii) above, Buyer shall (a) not be in default under this Agreement; and (b) file suit therefore in the Superior Court of Arizona in Cochise County, Arizona on or before 5:00 pm MST on or before the date that is sixty (60) business days immediately following the scheduled Closing Date. Nothing in this Section shall limit Buyer's right to recover attorneys' fees under Section 10.03 below. If Buyer discovers after Closing that any of Seller's representations, warranties, or covenants set forth in this Agreement or any document executed in connection with this Agreement was fraudulent or intentionally misrepresented, then Buyer may recover its actual damages.

10.03 Attorneys' Fees. In the event either party hereto is required to employ an attorney because of the other party's default, then the defaulting party shall pay the non-defaulting party's reasonable attorneys' fees incurred in the enforcement of this Agreement.

10.04 Waiver. Seller and Buyer waive the right to pursue consequential or punitive damages against the other except in the event of fraud or intentional misrepresentation by the other party.

## 11. Closing.

### 11.01 Closing Matters.

(a) At Closing, the Seller shall execute, deliver, and acknowledge the following documents:

(i) A special warranty deed in the form attached hereto as Exhibit F ("Deed") conveying the Property, subject only to ad valorem taxes for the year of closing and applicable Permitted Title Exceptions.

(ii) The AWOS Easement (defined in Section 13(q)).

(iii) The Development Agreement (defined in Section 13(y)).

(iv) Notice of Reversion Option (Exhibit E).

(v) An affidavit, signed and acknowledged by the Seller under penalties of perjury, certifying that the Seller is not a nonresident alien, foreign corporation, foreign partnership, foreign trust, foreign estate, or other foreign person within the meaning of Section 1445 and Section 7701 of the Internal Revenue Code of 1986 and the associated Treasury Regulations.

(vi) Such other documents as are reasonably necessary to close and consummate the purchase and sale transaction contemplated by this Agreement and as may be required by the lender for the Buyer and by the Escrow Agent in connection with the issuance of the Title Policy.

(b) At Closing, Buyer shall:

(i) Deliver the First Cash Payment to Title Company (subject to any prorations and adjustments as set forth herein) and any additional funds owed pursuant to Section 13(c).

(ii) Execute and deliver the Promissory Notes and Deed of Trust.

(iii) Execute and deliver the AWOS Easement.

(iv) Execute and deliver the Development Agreement.

(v) Execute the Notice of Reversion Option.

(vi) Execute and deliver such other documents as are reasonably necessary to close and consummate the purchase and sale transaction contemplated by this Agreement and as may be required by the lender for Buyer or the Title Company.

(c) Title Company shall transfer the Earnest Money, First Cash Payment and any additional funds collected pursuant to Section 13(c) or Section 13(m) to the Seller by wire transfer.

(d) Possession of the Property shall be delivered to Buyer at Closing.

11.02 Taxes. All real property taxes, bonds, special taxes, improvement taxes and assessments pertaining to the Property shall be prorated between the Parties based on the latest information available to Escrow Agent. If the actual amount of said taxes, bonds, and assessments are not known as of the Closing Date, said taxes, bonds and assessments shall be prorated based on the most recently assessed and known amounts, and there shall be no adjustments for either party in the event that the actual amounts of said taxes, bonds and assessments differ from said previous amounts.

11.03 Closing Costs. Escrow fees charged by Title Company shall be paid one-half (1/2) by the Seller and one-half (1/2) by Buyer. Seller shall pay the premium chargeable for a Standard's Owners Policy of Title Insurance. Buyer shall pay (i) the fee to upgrade the Title Policy to an ALTA Extended Coverage policy; (ii) the cost of any title endorsements Buyer may request, and (ii) fees and expenses related to Buyer's financing. The Seller shall pay the fee for recording the Deed. Except as otherwise provided in Section 10.03, each party shall be responsible for the payment of its own attorneys' fees incurred in connection with the transaction, which is the subject of this Agreement.

11.04 Commissions. Neither Seller nor Buyer has not retained or engaged a real estate broker, commission agent or any other person who is or may be entitled to payment of a commission or finder's fee or other compensation in connection with the transaction contemplated by this Agreement. Buyer shall indemnify, hold harmless and defend the Seller, its successors and assigns for, from and against any and all claims, demands, actions, costs and expenses, including reasonable attorney and accounting fees and court costs arising out of any claim by any real estate broker or other person claiming through Buyer that such person is entitled to any commission or fee in connection with this transaction. Seller shall indemnify, hold harmless and defend the Buyer, its successors and assigns for, from and against any and all claims, demands, actions, costs and expenses, including reasonable attorney and accounting fees and court costs arising out of any claim by any real estate broker or other person claiming through Seller that such person is entitled to any commission or fee in connection with this transaction. The provisions of this Section 11.04 shall survive the Closing.

## 12. Condemnation and Risk of Loss.

12.01 Condemnation. If, prior to Closing, any governmental authority, other than Seller, or other entity having condemnation authority shall institute an eminent domain proceeding or take any steps preliminary thereto (including the giving of any direct or indirect notice of intent to institute such proceedings) with regard to the Property, and the same is not dismissed on or before ten (10) days prior to Closing, Buyer shall be entitled either to terminate this Agreement upon written notice to Seller or to waive such right of termination and receive all such condemnation proceeds. In the event Buyer elects to terminate this Agreement under this Section 12.01, the Title Company shall forthwith return to Buyer the Earnest Money, less the Fair Consideration, and neither party to this Agreement shall thereafter have any further rights or obligations hereunder except for those rights and obligations that survive termination of this Agreement or the Close of Escrow as provided in this Agreement. Notwithstanding anything to the contrary contained herein, Seller shall not commence or proceed with any eminent domain proceeding or takes any steps preliminary thereto with regard to the Property without first providing Buyer with advance written notice as required by applicable law.

12.02 Risk of Loss. The risk of loss or damage to the Property and all liability to third persons until the Close of Escrow shall be borne by the Seller. In the event of any loss or damage to the Property prior to Closing, Seller shall give prompt written notice to Buyer and Escrow Agent. Within ten (10) business days of receipt of such notice, Buyer shall by written notice to Seller and Escrow Agent, elect either to (a) have Seller pay Buyer at Closing an amount equal to all amounts paid to or for the benefit of Seller as a result of such loss or damage and to

have Seller assign to Buyer at Closing all proceeds to be paid in the future, or (b) to terminate this Agreement and receive an immediate refund of the Earnest Money. Buyer shall assume all risks of loss or damage to the Property and all liability to third persons upon the Close of Escrow except as otherwise provided in Section 13(a).

13. Post-Closing Obligations and Reversion Option. The City and Buyer agree to the following post-closing obligations which shall survive the Closing hereunder:

(a) The City shall retain control of all operations of the Airport and shall appoint an Airport Manager in charge of Airport operations. The City shall defend, indemnify, and hold harmless Buyer, its Members Managers, employees, and agents for, from and against all claims, damages, injuries, costs, penalties, actions, suits, and liabilities of all kinds, including without limitation, reasonable attorneys' fees, for personal injury, illness, or death of any person, and damage to or destruction of property arising out of or related to the negligent acts or omissions, willful misconduct or negligent conduct by the City or the City's employees, contractors or agents in connection with the City's operation of the Airport.

(b) Intentionally Omitted.

(c) The City has obtained Arizona Department of Transportation (ADOT) Aeronautics Division grants for improvement of the Airport pursuant to (i) that certain Airport Development Reimbursable Grant Agreement dated as of December 21, 2011 with regard to Grant Number E2S71 (the "E2S71 Grant") and (ii) that certain Airport Development Reimbursable Grant Agreement dated as of February 12, 2014 with regard to Grant Number E4S3Q (the "E4S3Q Grant") and, together with the E2S71 Grant, the "Airport Grants"). Seller shall transfer the Airport Grants to Buyer at the Closing, to the extent assignable and in the manner required by Arizona Department of Transportation and approved in writing by Buyer, and Buyer shall pay at the Closing any amounts that ADOT requires to be paid back under the Airport Grants as a result of Buyer's acquisition of the Property. Buyer and Seller acknowledge that the maximum amount Buyer would be required to pay under the E2S71 Grant as of November 3, 2025 is \$19,258.70 and the maximum amount Buyer would be required to pay under the E4S3Q Grant as of November 3, 2025 is \$78,499.00. The final amount that Buyer is required to pay back under the Airport Grants shall be determined prior to Closing in accordance with the terms and provisions of the Airport Grants.

(d) Buyer will develop the Property in phases which shall include (1) four luxury hangar homes and commercial and retail, including a restaurant, which will be constructed on Parcel 1 ("Phase 1"); (2) hangar homes and clubhouse will be constructed on Parcel 2 ("Phase 2"); and (3) commercial/industrial uses yet to be determined will be constructed on Parcel 3 ("Phase 3"). As used herein, "Zoning Approval" means that Seller shall have rezoned Parcel 1 and Parcel 2 as general commercial with Industrial, Commercial and Residential Zoning overlay, and Parcel 3 for a use that is allowable under ADOT Aeronautical allowable land uses and any referendum, reconsideration, protest, or appeal periods applicable to such rezoning shall have expired without any referendum, reconsideration, protest, or appeal having been filed, or if any such matter has been filed, any such matter has been fully and finally dismissed, denied, rejected, or defeated. If Zoning Approval is not obtained prior to the Closing, Seller shall reasonably

cooperate with Buyer after the closing to obtain Zoning Approval. Phase 1, Phase 2 and Phase 3 are collectively referred to as the "Airport Development".

(e) Subject to Force Majeure Delay, within eighteen (18) months after the Close of Escrow, Buyer will have commenced construction of Phase 1 based upon a City approved plat. For purposes of Sections 13(e), (f) and (g), "commenced construction" shall mean the occurrence of both of the following: (1) obtained permits; and (2) commenced construction beyond grading of foundation for which a construction permit is issued. As used in this Agreement, "Force Majeure Delay" shall mean any delay caused by a reason or reasons beyond the reasonable control of Buyer, such as, but not limited to, acts of God, strikes, work stoppages, pandemic, stay-at-home orders, riot, defaults by contractors or subcontractors, utility companies or third parties, extreme weather conditions, delays in obtaining any necessary governmental approvals or permits which are not caused by or attributable to Buyer, moratoria on growth or the issuance of permits, litigation or arbitration in any way related to the Property, or any portion thereof, war, terrorism or its aftereffects, fire or other casualty or action of governmental authorities, which prevent or may delay commencement of construction.

(f) Subject to Force Majeure Delay, within thirty-six (36) months after the Close of Escrow, Buyer will have commenced construction of Phase 2.

(g) Subject to Force Majeure Delay, within fifty-four (54) months after the Close of Escrow, Buyer will have commenced construction of Phase 3.

(h) Buyer shall comply with all local, state and federal laws in connection with the design and construction of the Airport Development.

(i) The City and Buyer shall cooperate with each other in granting reasonable and permanent access easements upon, over and across their respective properties, identified as the City Retained Property and the Property.

(j) The Parties agree to cooperate with each other in granting reasonable and permanent easements for utilities, telecommunications, fiber-optics and other devices upon and over their respective properties. Neither party shall charge the other party for the access and rights granted in such easements. The easements, however, will not interfere with areas where any permanent structural improvements are located or planned to be located on the City Retained Property or the Property, but shall be permitted in areas such as parking lots, landscape areas, drive aisles and other areas not designed for permanent structures.

(k) Buyer shall be responsible for compliance with all local, state and federal regulations in effect at the Airport, as well as compliance with all Federal Aviation Administration laws, regulations, inspections, audits, etc.

(l) Buyer shall be responsible for any costs and fees including, but not limited to, impact fees, plan review fees and permit fees and shall be subject to the City's or other appropriate governmental entity's normal plan submittal, review and approval processes, fees and day-to-day inspection services.

(m) Buyer shall pay to the City three and one-half percent (3.5%) of the net proceeds received by Buyer from the sale of portions of the Property to third parties until the City has been paid a total of Two Hundred Fifty Thousand Dollars (\$250,000.00) (the “Post-Closing Net Proceeds Payments”). The term “net proceeds” shall be defined to be the gross sale price of any portion of the Property less; (i) apportioned land costs, (ii) all sale, title, settlement, escrow, closing and other fees as reflected on the final settlement statement, (iii) all real estate taxes and assessments paid by Buyer or its successors during its term of ownership, (iv) all brokerage and marketing fees related to the sale, (v) apportioned development costs, (vi) construction costs specific to the subject parcel, and (vii) all other reasonable related charges and expenses incurred by Buyer for the subject parcel, including, but not limited to, repair, maintenance, zoning, and entitlement costs. There shall be no deduction for Buyer’s internal administrative expenses. Once the total amount set above in this subsection has been paid by Buyer to the Seller, Buyer shall have no further payment obligation to the City pursuant to this subsection. Notwithstanding the forgoing, the total amount of the Post-Closing Net Proceeds Payments shall be paid in full no later than when all the property in Phase 2 has been sold to third parties.

(n) Post-Closing Net Proceeds Payments from Buyer to the City will be due within thirty (30) calendar days of each closing sale transaction undertaken by Buyer.

(o) Buyer shall provide the City with a detailed accounting for each such transaction at the time of the tendering of the required Post-Closing Net Proceeds Payments by Buyer to the City. If the City reasonably requests additional accounting information, Buyer shall reasonably comply with such requests.

(p) AWOS Easement. At a future date, the City intends to install an Automated Weather Observation System ("AWOS") at the Southern-most point of the Property as depicted on the map attached hereto as Exhibit C. Buyer agrees to give the City a five hundred (500) foot height easement ("Height Easement") at the location of the AWOS and a one thousand (1000) foot easement surrounding the location of AWOS ("Ground Easement"). The Height Easement and the Ground Easement are collectively referred to as the "AWOS Easement". The Ground Easement will grant the City, its employees, agents, representatives, contractors, subcontractors and all of their successors and assigns a non-exclusive, perpetual easement over and through that portion of the Property necessary to install, repair and maintain the AWOS. The AWOS Easement will be in a form agreed upon by the Buyer and the Seller prior to Closing and will be recorded at Closing.

(q) Airport Access Points. The City will control access to the Airport, including, but not limited to, determining access points, prohibited access points, determining who will have access, how access will be provided and requiring and controlling through-the-fence agreements with Airport users with a rate structure established by the City. The owner of the Property shall submit its plans to the City and the City will determine the airfield access points to be included on the approved plans. Access to the airfield from other properties through an approved access point on another owner's property is prohibited.

(r) Fueling Facilities. The City will control the fueling facilities at the Airport and there shall be no aircraft fueling on the Property other than those facilities provided by the City.

(s) Grant Assurances. In connection with the City's transfer of the Airport Grants to Buyer, the development and use of the Property shall be subject to the Sponsor Assurances set forth on Exhibit D attached hereto, as applicable.

(t) FAA Approval and NOTAMs During Construction. In connection with the development of the Property, Buyer, its successor and assigns, shall submit FAA Form 7460 for both the construction and the final facilities to the FAA to obtain a "No Hazard Determination" and shall coordinate with the Airport manager to issue appropriate NOTAMs during periods of construction.

(u) Compliance with Rules and Regulations. Buyer, its successor and assigns shall comply with all local, state, and federal regulations governing the Property and the Airport, as well as comply with all Federal Aviation Administration laws, regulations, inspections, audits, etc. , including, but not limited to, 14 CFR Part 77 - Safe, Efficient Use, and Preservation of the Navigable Airspace. All Property will be rezoned in conformance with City zoning and FAA standards.

(v) In accordance with state and federal regulations governing the Airport, no residential (with the exception of hangar homes with through-the-fence-agreements) or multi-family dwellings or RV Park shall be constructed on the Property. State and federal regulations may impose additional restrictions on the development of the Property. Accordingly, Buyer shall confer with the City and applicable state and federal authorities to confirm that its proposed development will be approved.

(w) Buyer agrees to prepare or caused to be prepared and recorded against the Property covenants, conditions and restrictions to set forth the maintenance obligations, conditions and restrictions for the development, construction and use of the Property as set forth in this Agreement, the Development Agreement (defined in Section 13(y)), and as approved by the City.

(x) Failure of Buyer to satisfy the terms and conditions set forth in Section 13(e), (f), (g) and (m), unless the Parties mutually agree in writing to an extension of time, shall result in the City having the option of taking back the title to any Undeveloped Property ("Reversion Option"). A Notice of Reversion Option, in the form attached as Exhibit E, shall be recorded against the Property at Close of Escrow. With respect to the construction timelines set forth in Sections (e), (f) and (g), the Reversion Option shall be applicable for each Phase of the Airport Development. For example, if Buyer timely completes Phase 1 but does not timely complete Phase 2, then the Reversion Option shall apply to Phase 2 and Phase 3 only, or if Buyer timely completes Phase 1 and Phase 2 but does not timely complete Phase 3, then the Reversion Option shall apply to Phase 3 only. In the event the City exercises its Reversion Option, the Buyer agrees to immediately sign any and all documents necessary to provide the City with title to the subject Undeveloped Property free and clear of all deeds of trust, mortgages, mechanics' liens and monetary encumbrances that are a result of Buyer's acts. "Undeveloped Property" shall be defined as any of the subject real estate transferred pursuant to this Agreement for which Buyer has not submitted development and construction plans to the City and which construction thereof has not begun to be undertaken by Buyer or its successors in interest in accordance with Sections 13(e), (f) and (g). If any portion of the Property is transferred back to the City pursuant to this Section 13(x), the City shall pay Buyer the purchase price paid for the applicable portion of the Property

{00362703}

less the amount of \$118,000.00, which represents the City's costs incurred in connection with the sale and rezoning of the Property and less the City's costs for the extension of the sewer and water lines servicing the Property, it being understood and acknowledged by Buyer that the City will have incurred costs in connection with the sale and rezoning of the Property and in connection with its share of the costs for the extension of the sewer and water lines servicing the Property. Prior to exercising the Reversion Option, the City will give Buyer sixty (60) days written notice to comply with the terms it is in breach of.

(y) The City and Buyer will enter into a Development Agreement ("Development Agreement") at Closing to set forth each party's obligations in connection with the construction of water and sewer infrastructure for the Property. The City shall provide a draft of the Development Agreement to Buyer as soon as reasonably possible after Opening Escrow. Seller and Buyer shall use good faith, commercially reasonable efforts to agree upon the form of Development Agreement prior to the expiration of the Feasibility Period.

The City and Buyer agree that the provisions of Section 13 shall survive the Close of Escrow.

14. Miscellaneous.

14.01 Notices. Any and all notices, demands or requests required or permitted hereunder shall be in writing and shall be effective upon personal delivery, electronic mail transmission, or facsimile transmission (facsimile transmission must include verification of transmission) or one (1) business day after being deposited with any commercial air courier or express service providing next day delivery, addressed as follows:

To the Seller: City of Douglas  
Attn: Ana Urquijo, City Manager  
425 E. 10th Street  
Douglas, AZ 85607  
Email: [ana.urquijo@douglasaz.gov](mailto:ana.urquijo@douglasaz.gov)

With copy to: Denis M. Fitzgibbons, City Attorney  
Fitzgibbons Law Offices, P.L.C.  
1115 E. Cottonwood Lane, Suite 150  
P.O. Box 11208  
Casa Grande, Arizona 85130-0148  
Email: [denis@fitzgibbonslaw.com](mailto:denis@fitzgibbonslaw.com)

To Buyer: James Whitman  
JW Resources, LLC  
2824 North Power Road, Ste. 113-140  
Mesa, AZ85215  
480-993-7009  
[jwhitman@jwresourcesllc.com](mailto:jwhitman@jwresourcesllc.com)

With a copy to: Arizona Law Solutions, PLLC  
67 S. Higley Road, Ste. 103-248  
Gilbert, AZ 85296  
Attn: Jon Bennett and Cameron Collins  
Email: [jbennett@azlawsolutions.com](mailto:jbennett@azlawsolutions.com) and  
[ccollins@azlawsolutions.com](mailto:ccollins@azlawsolutions.com)

Escrow Agent: Pioneer Title Agency,  
Attn: Candy Chavez  
1065 F Ave Suite #6  
Douglas, Arizona 85607  
Phone.: (520) 364-4123  
Email: [candy.chavez@pioneertitleagency.com](mailto:candy.chavez@pioneertitleagency.com)

Buyer, the Seller or Escrow Agent may change its address for notice by giving notice in the manner provided above. The inability to deliver because of a changed address of which no notice was given, or rejection or other refusal to accept any notice, shall be deemed to be the receipt of the notice as of the date of such inability to deliver or rejection or refusal to accept. Any telephone numbers provided in this Agreement are for aiding informal communications only, and notices shall not be effective if provided orally.

14.02 Time of the Essence; Date of Performance. Time is of the essence of this Agreement, and Buyer and the Seller hereby agree to perform each and every obligation hereunder in a prompt and timely manner; provided, however, that if the date for the performance of any action or the giving of any notice which is required hereunder, occurs on a Saturday, Sunday or legal holiday, the date for performance or giving of notice shall be the next succeeding business day.

14.03 Severability. Wherever possible, each provision of this Agreement shall be interpreted in such manner as to be valid under applicable law, but if any provision of this Agreement shall be invalid or prohibited hereunder, such provision shall be ineffective to the extent of such prohibition or invalidation which shall not invalidate the remainder of such provision or the remaining provisions of this Agreement.

14.04 Waiver. The waiver by either party hereto of any right granted to it hereunder shall not be deemed to be a waiver of any other right granted herein, nor shall same be deemed to be a waiver of a subsequent right obtained by reason of the continuation of any matter previously waived.

14.05 Entire Agreement. This Agreement, contains the entire agreement of the Parties hereto with respect to the matters covered hereby, supersedes all prior agreements, arrangements and understandings between the Parties and no other agreement, statement or promise made by either party hereto that is not contained herein shall be binding or valid. All exhibits to this Agreement are by this reference incorporated herein.

14.06 Amendments. This Agreement may be amended only by written document signed by each of the Parties hereto.

{00362703}

14.07 Further Performance. Each party shall, whenever and as often as it shall be requested by the other party, execute, acknowledge and deliver, or cause to be executed, acknowledged and delivered, such further instruments and documents, including supplemental escrow instructions, as may be reasonably necessary in order to complete the sale, conveyance and transfer herein provided and to do any and all things as may be requested in order to carry out the intent and purpose of this Agreement.

14.08 Counterparts. This Agreement may be executed simultaneously or in counterparts, each of which shall be deemed an original, but all of which together shall constitute one and the same agreement. A party's signature on this Agreement or any amendment hereto may be provided by facsimile or electronically scanned and shall be effective upon transmission to the other party hereto.

14.09 Binding Effect. This Agreement shall be binding upon and inure to the benefit of the Parties and their respective heirs, devisees, personal and legal representatives, successors and assigns.

14.10 Governing Law; Venue. This Agreement shall be construed and interpreted under, and governed and enforced according to the laws of the State of Arizona, without giving effect to the principles of conflicts of law. The Parties agree that should any court action be commenced relating to this Agreement, that the Cochise County Superior Court shall be the appropriate and exclusive venue therefore. The Parties expressly waive any and all provisions of law providing for a change of venue to any other state or federal court.

14.11 Dispute Resolution. In the event a dispute arises under this Agreement, Buyer and Seller agree that there shall be a thirty (30) day moratorium on litigation during which time the Buyer and the Seller agree to attempt to settle the dispute by non-binding mediation before commencement of litigation. The mediation shall be held under the Commercial Mediation Rules of the American Arbitration Association ("AAA") but shall not be under the administration of the AAA unless agreed to by the Buyer and the Seller in writing, in which case all administrative fees shall be divided evenly between the Buyer and the Seller. The matter in dispute shall be submitted to a mediator mutually selected by Buyer and the Seller. If the Parties cannot agree upon the selection of a mediator within ten (10) business days, then within five (5) business days thereafter, the Buyer and the Seller shall request that the Presiding Judge of the Superior Court in and for the County of Cochise, State of Arizona, appoint the mediator. The mediator selected shall have at least ten (10) years of experience in mediating or arbitrating disputes relating to commercial property. The cost of any such mediation shall be divided equally between the Buyer and the Seller. The results of the mediation shall be nonbinding with either Buyer or the Seller free to initiate litigation upon the conclusion of the latter of the mediation or of the thirty (30) day moratorium on litigation. The mediation shall be completed in one day (or less) and shall be confidential, private, and otherwise governed by the provisions of A.R.S. § 12-2238, to the extent allowed by the Arizona Open Meetings Law, § 38-431 et. seq.

14.12 Headings and Construction. The headings set forth in this Agreement are inserted only for convenience and are not in any way to be construed as part of this Agreement or

a limitation on the scope of the particular paragraph to which it refers. Where the context requires herein, the singular shall be construed as the plural, and neutral pronouns shall be construed as masculine and feminine pronouns, and vice versa. This Agreement shall be constructed according to its fair meaning and neither for nor against either party hereto.

14.13 Tax Reporting. Title Company, as the party responsible for Closing the transaction contemplated hereby within the meaning of Section 6045(e) of the Code, shall file all necessary information, reports, returns and statements (collectively, the "Tax Reports") regarding this transaction as required by the Code, including, without limitation, the Tax Reports required pursuant to Section 6045 of the Code. Title Company further agrees to indemnify and hold Buyer and Seller, and their respective attorneys and brokers, harmless from and against all claims, costs, liabilities, penalties, or expenses resulting from Title Company's failure to file the Tax Reports which Title Company is required to file pursuant to this paragraph.

14.14 Conflict of Interest. This Agreement is subject to the conflict of interest provisions set forth in A.R.S. Section 38-511.

14.15 Assignment. Buyer shall not have the right to assign its rights under this Agreement without the consent of Seller, which may be granted or withheld in Seller's sole and absolute discretion.

15. Right to Subdivide and Sell. Buyer shall have the right to sell all or any part of the Property governed by this Agreement, subject to the payments and other requirements contained in Section 13, which payments will continue to be applicable to each sale until final occupancy of such parcel.

IN WITNESS WHEREOF, Buyer and the Seller have executed this Agreement effective as of the date first written above.

SELLER:

CITY OF DOUGLAS, a municipal corporation

By: \_\_\_\_\_  
Its Ana Urquijo, City Manager

Attest:

By: \_\_\_\_\_  
Alma Andrade,  
City Clerk

Approved as to form:

By: \_\_\_\_\_  
Denis M. Fitzgibbons  
City Attorney

BUYER:

JW Resources, LLC an Arizona limited liability company

{00362703}

By: \_\_\_\_\_  
James Whitman, Manager

ACKNOWLEDGEMENT AND AGREEMENT BY TITLE COMPANY

The Title Company hereby acknowledges receipt of a fully executed copy of this Agreement on this \_\_\_ day of \_\_\_\_\_, and agrees to accept, hold, deliver and disburse the Earnest Money, together with all interest accrued thereon and received by the Title Company, strictly in accordance with the terms and provisions of this Agreement and without the necessity of further consent or instruction by Seller or Buyer. The Title Company is hereby designated as, and agrees to undertake the obligations of, the Reporting Person pursuant to Section 6045 of the Internal Revenue Code and the regulations promulgated thereunder.

By: \_\_\_\_\_  
Pioneer Title Agency,  
Attn: Candy Chavez  
1065 F Ave Suite #6  
Douglas, Arizona 85607

## EXHIBIT A-1

### Legal Description of Parcel 1

All that portion of Section 16, Township 24 South, Range 28 East of the Gila and Salt River Base and Meridian, Cochise County, Arizona, more particularly described as follows:

Commencing at the West Quarter Corner of said Section 16, a found ½" rebar to which a tag LS 67585 was affixed;

Thence, South 00°19'17" East along the West line of Section 16 (basis of bearings for this description), a distance of 2642.27 feet to the Southwest corner of Section 16, a found ½" rebar to which a tag LS 67585 was affixed;

Thence, North 05°09'10" East, a distance of 616.91 feet to a set ½" rebar with cap, LS 67585 located at the **POINT OF BEGINNING**;

Thence North 00°24'01" West, a distance of 2,364.46 feet to a set ½" rebar with cap LS 67585;

Thence South 88°47'47" East, a distance of 1,681.54 feet to a set ½" rebar with cap LS 67585;

Thence South 01°34'03" West, a distance of 404.69 feet to a set ½" rebar with cap LS 67585;

Thence South 40°40'10" West, a distance of 2,537.35 feet to the **POINT OF BEGINNING**.

Containing 2,310,997 square feet or 53.053 acres, more or less.

September 25, 2025  
Job No: 25-240



212 S Marina St, Suite B Prescott, AZ 86303    928-925-6135    info@apexlandsurvey.net

## EXHIBIT A-2

### Legal Description of Parcel 2

All that portion of Section 16, Township 24 South, Range 28 East of the Gila and Salt River Base and Meridian, Cochise County, Arizona, more particularly described as follows:

Commencing at the Northwest Corner of said Section 16, a found brass monument in hand hole;

Thence, North 89°40'31" East along the North line of Section 16 (basis of bearings for this description), a distance of 2650.54 feet to the North Quarter Corner of Section 16, a found PK nail in pavement;

Thence, South 88°06'01" East, a distance of 1,417.89 feet to a set ½" rebar with cap LS 67585 at the **POINT OF BEGINNING**;

Thence South 40°40'10" West, a distance of 2,189.18 feet to a set ½" rebar with cap LS 67585;


Thence South 89°24'57" West, a distance of 948.63 feet to a set ½" rebar with cap LS 67585;

Thence North 00°00'02" East, a distance of 1,656.70 feet to a set ½" rebar with cap LS 67585;

Thence North 89°40'34" East, a distance of 2,375.28 feet to the **POINT OF BEGINNING**.

Containing 2,748,160 square feet or 63.089 acres, more or less

September 25, 2025  
Job No: 25-240



212 S Marina St, Suite B Prescott, AZ 86303 928-925-6135 info@apexlandsurvey.net

## EXHIBIT A-3

### Legal Description of Parcel 3

All that portion of Section 16, Township 24 South, Range 28 East of the Gila and Salt River Base and Meridian, Cochise County, Arizona, more particularly described as follows:

Commencing at the Northeast corner of said Section 16, a found PK nail set in pavement;

Thence, South 00°18'07" East along the East line of Section 16 (basis of bearings for this description), a distance of 55.00 feet to a ½" rebar with cap LS 67585 located at the **POINT OF BEGINNING**;

Thence, continuing on the East line of Section 16, South 00°18'07" East, a distance of 2,594.66 feet to the East Quarter Corner of Section 16, a found ½" rebar with illegible aluminum cap;

Thence, continuing on the East line of Section 16, South 00°17'54" East, a distance of 2,649.56 feet to the Southeast corner of Section 16, a found ½" rebar with tag LS 16550;

Thence, South 89°52'50" West along the South line of Section 16, a distance of 2,648.43 feet to the South Quarter Corner of Section 16, a found ½" rebar with aluminum cap LS 36559;


Thence, continuing along the South line of Section 16, South 89°52'46" West, a distance of 2,261.62 feet to a set ½" rebar with cap LS 67585;

Thence North 40°40'10" East, a distance of 6,924.79 feet to a set ½" rebar with cap LS 67585;

Thence North 89°40'36" East, a distance of 369.74 feet to the **POINT OF BEGINNING**.

Containing 13,841,044 square feet or 317.747 acres, more or less.

September 25, 2025  
Job No: 25-240



212 S Marina St, Suite B Prescott, AZ 86303    928-925-6135    info@apexlandsurvey.net

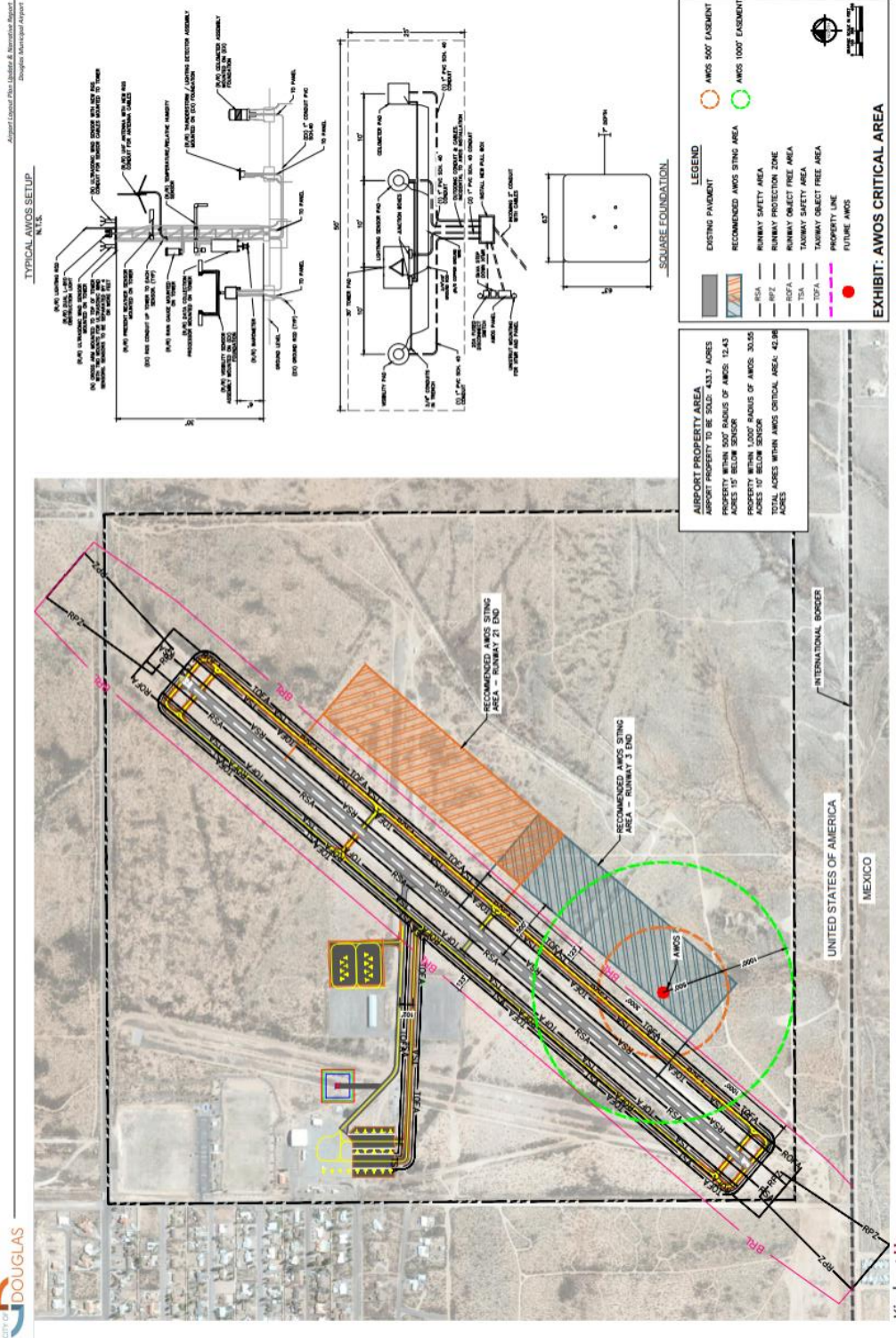
**EXHIBIT A-4**

Legal Description of the Property

**EXHIBIT B**

**City Retained Property  
Legal Description**

# EXHIBIT C AWOS Easement



## EXHIBIT D

### Sponsor Assurances

#### Sponsor Assurances

Upon acceptance of the grant offer by the Sponsor, these assurances will become a part of this Agreement. The Sponsor hereby covenants and agrees with the State as follows:

##### General

- 1) That the Project is consistent with plans (existing at the time of approval of the Project) of political jurisdictions authorized by the State to plan for the development of the area surrounding the Airport and has given fair consideration to the interest of communities in or near where the Project is to be located. In making a decision to undertake any airport development Project under this Agreement the Sponsor insures that it has undertaken reasonable consultation with affected parties using the Airport at which the Project is proposed. All appropriate development standards of Federal Aviation Administration (FAA) Advisory Circulars, Orders, or Federal Regulations shall be complied with. All related state and federal laws shall be complied with.
- 2) That these covenants shall become effective upon execution of this Agreement for the Project or any portion thereof, made by the State and shall remain in full force and effect throughout the useful life of the facilities or the planning project's duration developed under the grant, but in any event, not less than twenty (20) years from the date of acceptance of the grant offer by the Sponsor.
- 3) The Sponsor certifies in this Agreement that it is a political subdivision of the State and is the public agency with control over a public-use Airport and/or on behalf of the possible future development of an Airport and is eligible to receive grant funds for the development or possible development of an Airport under its jurisdiction.
- 4) The Sponsor further agrees it holds good title, satisfactory to the State, to the landing area of the Airport or site thereof, or will give assurance satisfactory to the State that good title will be acquired.
- 5) That the Sponsor is the owner or lessee of the property or properties on which the Airport is located and that the lease guarantees that the Sponsor has full control of the use of the property for a period of not less than twenty (20) years from the date of this Agreement. All changes in airport ownership or to an airport lease shall be approved by the State.
- 6) The Sponsor agrees that it has sufficient funds available for that portion of the project costs which are not to be paid by the State (or the United States).
- 7) The Sponsor agrees to provide and maintain competent supervision to complete the Project in conformance with this Agreement.
- 8) Preserving Rights and Powers: The Sponsor agrees it shall not take or permit any action which would operate to deprive it of any of the rights and powers necessary to perform any or all of the terms, conditions and assurances in this Agreement without written permission from the State, and shall act promptly to acquire, extinguish or modify any outstanding rights or claims of right by others which would interfere with such performance by the Sponsor. This will be done in a manner acceptable to the State. The Sponsor shall not sell, lease, encumber or otherwise transfer or dispose of any part of its title or other interests in the property shown on the airport property map included in the most recent FAA-approved Airport Layout Plan, or to that portion of the property upon which State

funds have been expended, for the duration of the terms, conditions and assurances in this Agreement without approval by the State. If the transferee is found by the State to be eligible under Title 49, United States Code, to assume the obligations of this Agreement and to have the power, authority and financial resources to carry out such obligations, the Sponsor shall insert in the contract or document transferring or disposing of Sponsor's interest and make binding upon the transferee all the terms, conditions and assurances contained in this Agreement.

- 9) Public Hearings: In Projects involving the location of an Airport, an airport runway or a major runway extension, the Sponsor has afforded the opportunity for public hearings for the purpose of considering the economic, social and environmental impacts of the Airport or runway location and its consistency with goals and objectives of such planning as has been carried out by the community and it shall, when requested by the State, submit a copy of such hearings to the State.

#### **Financial**

Pursuant to A.R.S. 35-326, the Sponsor may elect to utilize the Local Government Investment Pool ("LGIP") maintained by the state treasurer. The Sponsor shall request written approval from the State to use the LGIP. Thereafter, the State may deposit the funds authorized by the grant into the Sponsor's account. After approval of the reimbursements by the state, the funds shall be disbursed through the LGIP account to the Sponsor. The disbursements shall be made pursuant to the applicable laws and regulations.

The Sponsor shall establish and maintain for each Project governed by this Agreement, an adequate accounting record to allow State personnel to determine all funds received (including funds of the Sponsor and funds received from the United States or other sources) and to determine the eligibility of all incurred costs of the Project. The Sponsor shall segregate and group project costs into cost classifications as listed in the Specific Provisions of Exhibit C.

#### **Record Keeping**

The Sponsor shall maintain accurate records of all labor, equipment and materials used in this Project and that upon reasonable notice, shall make available to the State, or any of their authorized representatives, for the purpose of audit and examination all records, books, papers or documents of the recipient relating to work performed under this Agreement. For airport development Projects, make the Airport and all airport records and documents affecting the Airport, including deeds, leases, operation and use agreements, regulations and other instruments, available for inspection by any duly authorized agent of the State upon reasonable request.

#### **Airport Based Aircraft Reporting**

The Sponsor shall furnish to the State on a quarterly basis, a current detailed listing (including: Registration/N Number, Name, Address and Phone Number of Owner) of all based aircraft on the Airport in a form approved by the State.

#### **Airport Layout Plan**

- 1) The Sponsor shall maintain a current signed/approved Airport Layout Plan (ALP) of the Airport, which shows building areas and landing areas, indicating present and planned development and to furnish the State an updated ALP of the Airport as changes are made.
- 2) The Sponsor shall be required to prepare an ALP for update or revalidation in accordance with current FAA and State standard guidelines. The ALP will indicate any deviations from FAA design standards as outlined in current FAA

Advisory Circulars, orders or regulations. A copy of the signed/approved ALP in electronic format shall be forwarded to the State after authentication by FAA or the State.

- 3) The Sponsor shall assure that there are no changes to the airport property boundaries, together with any off-site areas owned or controlled by the Sponsor which support the Airport or its operations as a part of this project.
- 4) If a change or alteration is made at the Airport which the State determines adversely affects the safety, utility or efficiency of the Airport, or any State funded property on or off Airport which is not in conformity with the ALP as approved by the State, the Sponsor will, if requested by the State, eliminate such adverse affect in a manner approved by the State.

#### **Immediate Vicinity Land Use Restriction**

The Sponsor shall restrict the use of land, adjacent to or in the immediate vicinity of the Airport, to activities and purposes compatible with normal airport operations and to take appropriate action including the adoption of appropriate zoning laws. In addition, if the Project is for noise compatibility or to protect the 14 CFR Part 77 imaginary surfaces of the Airport, the Sponsor will not cause or permit any change in land use, within its jurisdiction, that will reduce its compatibility, with respect to the Airport, of the noise compatibility program measures or the imaginary surfaces of the Airport upon which State funds have been expended.

#### **Airport Operation**

- 1) The Sponsor shall promote safe airport operations by clearing and protecting the approaches to the Airport by removing, lowering, relocating, marking and/or lighting existing airport hazards and to prevent, to the extent possible, establishment or creation of future airport hazards. The Sponsor shall take appropriate action to assure such terminal airspace as is required to protect instrument and visual operations to the Airport (including established minimum flight altitudes) will be adequately cleared and protected by preventing the establishment or creation of future airport hazards. The Sponsor shall promptly notify airmen of any condition affecting aeronautical use of the Airport.
- 2) The Sponsor further agrees to operate the Airport for the use and benefit of the public and to keep the Airport open to all types, kinds and classes of aeronautical use without discrimination between such types, kinds and classes; provided that the Sponsor shall establish such fair, equal and nondiscriminatory conditions to be met by all users of the Airport as may be necessary for the safe and efficient operation of the Airport; and provided further, that the Sponsor may prohibit any given type, kind or class of aeronautical use of the Airport if such use would create unsafe conditions, interfere with normal operation of aircraft, or cause damage or lead to the deterioration of the runway or other airport facilities.
- 3) In any agreement, contract, lease or other arrangement under which a right or privilege at the Airport is granted to any person, firm or corporation to conduct or engage in any aeronautical activity for furnishing services to the public at the Airport, the Sponsor shall insert and enforce provisions requiring said person, firm or corporation:
  - a) to furnish services on a reasonable and not unjustly discriminatory basis to all users thereof and charge reasonable and not unjustly discriminatory prices for each unit or service;
  - b) and be allowed to make reasonable and nondiscriminatory discounts, rebates or similar types of price reductions to volume purchasers;

- c) each Fixed Based Operator (FBO) and Air Carrier at the Airport shall be subject to the same rates, fees, rentals and other charges as are uniformly applicable to all other FBOs and Air Carriers making the same or similar uses of the Airport and utilizing the same or similar facilities;
  - d) each Air Carrier using such Airport shall have the right to service itself or to use any FBO that is authorized or permitted by the Airport to serve any Air Carrier at the Airport.
- 4) The Sponsor shall not exercise or grant any right or privilege which operates to prevent any person, firm or corporation operating aircraft on the Airport from performing any services on its own aircraft with its own employees (including but not limited to maintenance, repair and fueling) that it may choose to perform. In the event the Sponsor itself exercises any of the rights and privileges referred to in this assurance, the services involved will be provided on the same conditions as would apply to the furnishing of such services by a commercial aeronautical operator authorized by the Sponsor under these provisions.
- 5) The Sponsor shall suitably operate and maintain the Airport and all facilities thereon or connected therewith which are necessary for airport purposes and to prohibit any activity thereon which would interfere with its use for aeronautical purposes and to operate essential facilities, including night lighting systems, when installed, in such manner as to assure their availability to all users of the Airport; provided that nothing contained herein shall be construed to require that the Airport be operated and maintained for aeronautical uses during temporary periods when snow, flood or other climatic conditions interfere substantially with such operation and maintenance.
- 6) The Sponsor shall not permit an exclusive right for the use of the Airport by any person providing, or intending to provide, aeronautical services to the public. For purposes of this paragraph, providing services at an Airport by a single FBO shall not be construed as an "exclusive right" if:
- a) it would be unreasonably costly, burdensome or impractical for more than one FBO; and
  - b) if allowing more than one FBO to provide such services would require a reduction of space leased pursuant to an existing agreement between a single FBO and the Airport.

Note: Aeronautical activities that are covered by this paragraph include, but are not limited to: charter flights, pilot training, aircraft rental, sightseeing, air carrier operations, aircraft sales and services, aerial photography, agricultural spraying, aerial advertising and surveying, sale of aviation petroleum products whether or not conducted in conjunction with any other aeronautical activity, repair and maintenance of aircraft, sale of aircraft parts, and any other activities which because of their direct relationship to the operation of aircraft can be regarded as an aeronautical activity.

- 7) The Sponsor shall terminate any exclusive right to conduct an aeronautical activity now existing at the Airport before any grant of assistance from the State. However, there shall be no limit on the duration of the assurances regarding Exclusive Rights and Airport Revenue so long as the Airport is used as an Airport. There shall be no limit on the duration of the terms, conditions, and assurances with respect to real property acquired with State funds.
- 8) Airport Pavement Preservation Program: The Sponsor certifies that they have implemented an effective pavement preservation management program at the Airport in accordance with Public Law 103-305 and with the most current associated FAA policies and guidance for the replacement, reconstruction or maintenance of pavement at the Airport. The Sponsor assures that it shall use and follow this program for the useful life of the pavement

constructed, reconstructed or repaired with financial assistance from the State and that it will provide such reports on pavement condition and pavement management programs as may be required by the State.

#### **Sponsor Transactions**

The Sponsor shall refrain from entering into any transaction which would deprive the Sponsor of any of the rights and powers necessary to perform any or all of the covenants made herein, unless by such transaction the obligation to perform all such covenants is assumed by another public agency eligible to assume such obligations and having the power, authority and financial resources to carry out such obligations; and, if an arrangement is made for management or operation of the Airport by an agency or person other than the Sponsor, the Sponsor shall reserve sufficient powers and authority to insure that the Airport will be operated and maintained in accordance with these covenants or insure that such an arrangement also requires compliance therewith.

#### **Airport Revenues**

The Sponsor shall maintain a fee and rental structure for the facilities and services at the Airport which will make the Airport as self-sustaining as possible under the circumstances existing at the particular Airport, taking into account such factors as the volume of traffic and economy of collection. All revenues generated by the Airport (and any local taxes established after Dec 30, 1987), will be expended by it for the capital or operating costs of the Airport; the local airport system; or the local facilities which are owned or operated by the owner or operator of the Airport and which are directly or substantially related to the actual air transportation of passengers or property, on or off the Airport.

#### **Disposal of Land**

- 1) For land purchased under a grant for airport development purposes (it is needed for aeronautical purposes, including runway protection zones, or serve as noise buffer land; and revenue from the interim use of the land contributed to the financial self-sufficiency of the Airport), the Sponsor shall apply to the State and FAA for permission to dispose of such land. If agreed to by the State and/or FAA, the Sponsor shall dispose of such land at fair market value and make available to the State and FAA an amount that is proportionate to the State and FAA's share of the cost of the land acquisition. That portion of the proceeds of such disposition, which is proportionate to the share of the cost of acquisition of such land, shall be (a) reinvested in another eligible airport development Project or Projects approved by the State and FAA or (b) be deposited to the Aviation Trust Fund if no eligible Project exists.
- 2) Disposition of such land shall be subject to the retention or reservation of any interest or right therein necessary to ensure that such land will only be used for purposes which are compatible with noise levels associated with operation of the Airport.

## EXHIBIT E

### Notice of Reversion Option

RECORDING REQUESTED BY  
AND WHEN RECORDED RETURN TO:

---

#### NOTICE OF REVERSION OPTION

THIS NOTICE OF REVERSION OPTION (“Notice”) gives notice that as of this \_\_\_\_\_ day of \_\_\_\_\_, 2025, the City of Douglas, an Arizona municipal corporation (“City”), has a reversion option on certain real property located at Douglas Municipal Airport 3200 E. Airport Dr., Douglas, Cochise County, State of Arizona, as more specifically described in Exhibit “A” attached hereto (“Property”).

1. On \_\_\_\_\_, 2025, the City and JW Resources, LLC, an Arizona limited liability company (“Buyer”) entered into a Purchase and Sale Agreement and Escrow Instructions containing a Reversion Option for the Property (“Agreement”). Capitalized terms used but not defined in this Notice of Reversion Option shall have the meanings given such terms in the Agreement.

2. The Property was transferred to Buyer pursuant to a Special Warranty Deed recorded on \_\_\_\_\_, 2025 at Fee No. 2025- \_\_\_\_\_ in the Official Records of the Cochise County Recorder.

3. Pursuant to the Agreement, City and Buyer agreed that if Buyer fails to timely complete the requisite obligations as set forth in Section 13(e), (f), (g) and (m) of the Agreement, the City shall have the option of taking back title to the Property pursuant to the terms and conditions contained in Section 13(x) of the Agreement. In the event the City exercises this option as set forth in Section 13(x) of the Agreement, Buyer agrees to immediately sign any and all documents necessary to provide City title to the Property free and clear of all deeds of trust, mortgages, mechanics’ liens and monetary encumbrances that are a result of Buyer’s acts. If the Property is transferred back to the Seller for any reason, the City shall pay Buyer the purchase price paid for the Property less the City’s costs incurred in connection with the sale and rezoning of the Property and less the City’s costs for the extension of the sewer and water lines servicing the Property as set forth in Section 13(x) of the Agreement. With respect to the obligations set forth in Section 13(e), (f), and (g) of the Agreement, the Reversion Option shall be applicable for each phase of the Airport Development. For example, if Buyer timely completes Phase 1 but does not timely complete Phase 2, then the Reversion Option shall apply to Phase 2 and Phase 3 only, or if Buyer

timely completes Phase 1 and Phase 2 but does not timely complete Phase 3, then the Reversion Option shall apply to Phase 3 only.

4. The terms, covenants and provisions of the Agreement, the terms of which are hereby incorporated by reference into this Notice, will run with the Property while in effect and shall extend to and be binding upon the respective heirs, devisees, personal and legal representatives, successor and assigns of City and Buyer.

IN WITNESS WHEREOF, City has executed this Notice of Reversion Option as of the day and year first above written.

[SIGNATURE ON NEXT PAGE]

CITY OF DOUGLAS,  
an Arizona municipal corporation

By: \_\_\_\_\_  
Ana Urquijo, City Manager

STATE OF ARIZONA        )  
  ) ss.  
COUNTY OF COCHISE    )

The foregoing was acknowledged before me this \_\_\_\_ day of \_\_\_\_\_, 2025, by Ana Urquijo, the City Manager of the City of Douglas, an Arizona municipal corporation, who acknowledged that he signed the foregoing instrument on behalf of the City.

\_\_\_\_\_  
Notary Public

My Commission Expires:  
  
\_\_\_\_\_

**EXHIBIT F**

**Special Warranty Deed**

When recorded, return to:

\_\_\_\_\_  
\_\_\_\_\_

**SPECIAL WARRANTY DEED**

*Exempt per ARS 11-1134(3)*

For good and valuable consideration, the receipt and sufficiency of which is acknowledged, \_\_\_\_\_, a \_\_\_\_\_, hereinafter called the “Grantor,” hereby grants and conveys to \_\_\_\_\_, the “Grantee,” fee title to the real property described on *Exhibit A* attached hereto and incorporated herein by this reference and situated in Cochise County, Arizona (the “Property”), together with all of Seller’s rights, title and interest in and to (a) the improvements, structures and fixtures located thereon (b) all appurtenances, hereditaments, easements, rights-of-way, reversions, remainders, development rights, well rights, water rights and air rights; (c) all oil, gas, and mineral rights not previously reserved; and (d) any other rights or privileges appurtenant to the Property.

Grantor hereby binds itself and its successors to warrant and defend the title, as against all acts of Grantor herein and no other, subject to all matters of record.

Dated: \_\_\_\_\_

*[Signature appears on following page.]*

[Signature page to Special Warranty Deed.]

GRANTOR:

\_\_\_\_\_,  
\_\_\_\_\_

a

By:

\_\_\_\_\_

Name:

\_\_\_\_\_

Its:

\_\_\_\_\_

STATE OF ARIZONA        )  
  ) ss.  
County of                    )

The foregoing instrument was acknowledged before me this \_\_\_\_ day of \_\_\_\_\_, 20\_\_  
by \_\_\_\_\_, as \_\_\_\_\_ of \_\_\_\_\_, a  
\_\_\_\_\_, on behalf thereof.

**Exhibit "A"**  
(to Special Warranty Deed)

**LEGAL DESCRIPTION**

Parcel 1

All that portion of Section 16, Township 24 South, Range 28 East of the Gila and Salt River Base and Meridian, Cochise County, Arizona, more particularly described as follows:

Commencing at the West Quarter Corner of said Section 16, a found ½" rebar to which a tag LS 67585 was affixed;

Thence, South 00°19'17" East along the West line of Section 16 (basis of bearings for this description), a distance of 2642.27 feet to the Southwest corner of Section 16, a found ½" rebar to which a tag LS 67585 was affixed;

Thence, North 05°09'10" East, a distance of 616.91 feet to a set ½" rebar with cap, LS 67585 located at the **POINT OF BEGINNING**;

Thence North 00°24'01" West, a distance of 2,364.46 feet to a set ½" rebar with cap LS 67585;

Thence South 88°47'47" East, a distance of 1,681.54 feet to a set ½" rebar with cap LS 67585;

Thence South 01°34'03" West, a distance of 404.69 feet to a set ½" rebar with cap LS 67585;

Thence South 40°40'10" West, a distance of 2,537.35 feet to the **POINT OF BEGINNING**.

Containing 2,310,997 square feet or 53.053 acres, more or less.

September 25, 2025  
Job No: 25-240



212 S Marina St, Suite B Prescott, AZ 86303    928-925-6135    info@apexlandsurvey.net

Parcel 2

All that portion of Section 16, Township 24 South, Range 28 East of the Gila and Salt River Base and Meridian, Cochise County, Arizona, more particularly described as follows:

Commencing at the Northwest Corner of said Section 16, a found brass monument in hand hole;

Thence, North 89°40'31" East along the North line of Section 16 (basis of bearings for this description), a distance of 2650.54 feet to the North Quarter Corner of Section 16, a found PK nail in pavement;

Thence, South 88°06'01" East, a distance of 1,417.89 feet to a set ½" rebar with cap LS 67585 at the **POINT OF BEGINNING**;

Thence South 40°40'10" West, a distance of 2,189.18 feet to a set ½" rebar with cap LS 67585;

Thence South 89°24'57" West, a distance of 948.63 feet to a set ½" rebar with cap LS 67585;

Thence North 00°00'02" East, a distance of 1,656.70 feet to a set ½" rebar with cap LS 67585;

Thence North 89°40'34" East, a distance of 2,375.28 feet to the **POINT OF BEGINNING**.

Containing 2,748,160 square feet or 63.089 acres, more or less

September 25, 2025  
Job No: 25-240



212 S Marina St, Suite B Prescott, AZ 86303    928-925-6135    info@apexlandsurvey.net

Parcel 3

All that portion of Section 16, Township 24 South, Range 28 East of the Gila and Salt River Base and Meridian, Cochise County, Arizona, more particularly described as follows:

Commencing at the Northeast corner of said Section 16, a found PK nail set in pavement;

Thence, South 00°18'07" East along the East line of Section 16 (basis of bearings for this description), a distance of 55.00 feet to a ½" rebar with cap LS 67585 located at the **POINT OF BEGINNING**;

Thence, continuing on the East line of Section 16, South 00°18'07" East, a distance of 2,594.66 feet to the East Quarter Corner of Section 16, a found ½" rebar with illegible aluminum cap;

Thence, continuing on the East line of Section 16, South 00°17'54" East, a distance of 2,649.56 feet to the Southeast corner of Section 16, a found ½" rebar with tag LS 16550;

Thence, South 89°52'50" West along the South line of Section 16, a distance of 2,648.43 feet to the South Quarter Corner of Section 16, a found ½" rebar with aluminum cap LS 36559;

Thence, continuing along the South line of Section 16, South 89°52'46" West, a distance of 2,261.62 feet to a set ½" rebar with cap LS 67585;

Thence North 40°40'10" East, a distance of 6,924.79 feet to a set ½" rebar with cap LS 67585;

Thence North 89°40'36" East, a distance of 369.74 feet to the **POINT OF BEGINNING**.

Containing 13,841,044 square feet or 317.747 acres, more or less.

September 25, 2025  
Job No: 25-240



212 S Marina St, Suite B Prescott, AZ 86303    928-925-6135    info@apexlandsurvey.net