



Crosswalk Art Grant Project & Bryan's Way


City Council Special Meeting Work Session
April 6, 2022



Granted Crosswalk Art Project

- Adriana “Bibi” Harris approached the City Manager and staff to discuss possible support for a community art grant project to improve one crosswalk location in Douglas with colorful paints following the vision of the artists.
- The Arts Foundation for Tucson and Southern Arizona is funding \$2,000 for materials and artists.







Connecting Pedestrian Safety, Wayfinding and Community Healing through Public Art

- Historical, cultural, specific place-based art, and artistic creative license in design were discussed for other potential crosswalks.
- City staff asked questions of Ms. Harris and discussed if the project could be replicated with more public involvement in either the design or painting.
- City staff proposed expanding the concept to multiple crosswalks to support school-aged children walking and bicycling to and from Borane Middle School in light of the tragic truck-on-bicycle accident on February 10, 2022 that took the life of Bryan Chacon, a 12-year old resident of Agua Prieta who attended Ray Borane Middle School as a 6th grader.

Crosswalk Art Project/Bryan's Way Policy Support Highlights:

- ❖ **Transit/Circulation (TC)-Circulation Safety (CS) GOAL 2:** Promote circulation safety throughout the City.
 - **TC-CS Objective 2-1:** Support an effective, well-planned system of roadways that establishes a functional, safe, and aesthetic hierarchy of streets and incorporates multimodal access.
 - **TC-CS Policy 2-1c:** Promote convenient multimodal access to public places having high concentration of trips, including the airport, schools, parks, recreation areas, monuments, historic sites and attractions, U.S./Mexico ports of entry, major community gateways, the Golf Club and the Central Business District.
 - **TC-CS Policy 2-1f:** Integrate vehicular circulation within neighborhoods to improve bicycle and pedestrian connectivity to key destinations, including recreation areas, adjacent services, transit facilities, and schools.

Potential Bryan's Way Alignment

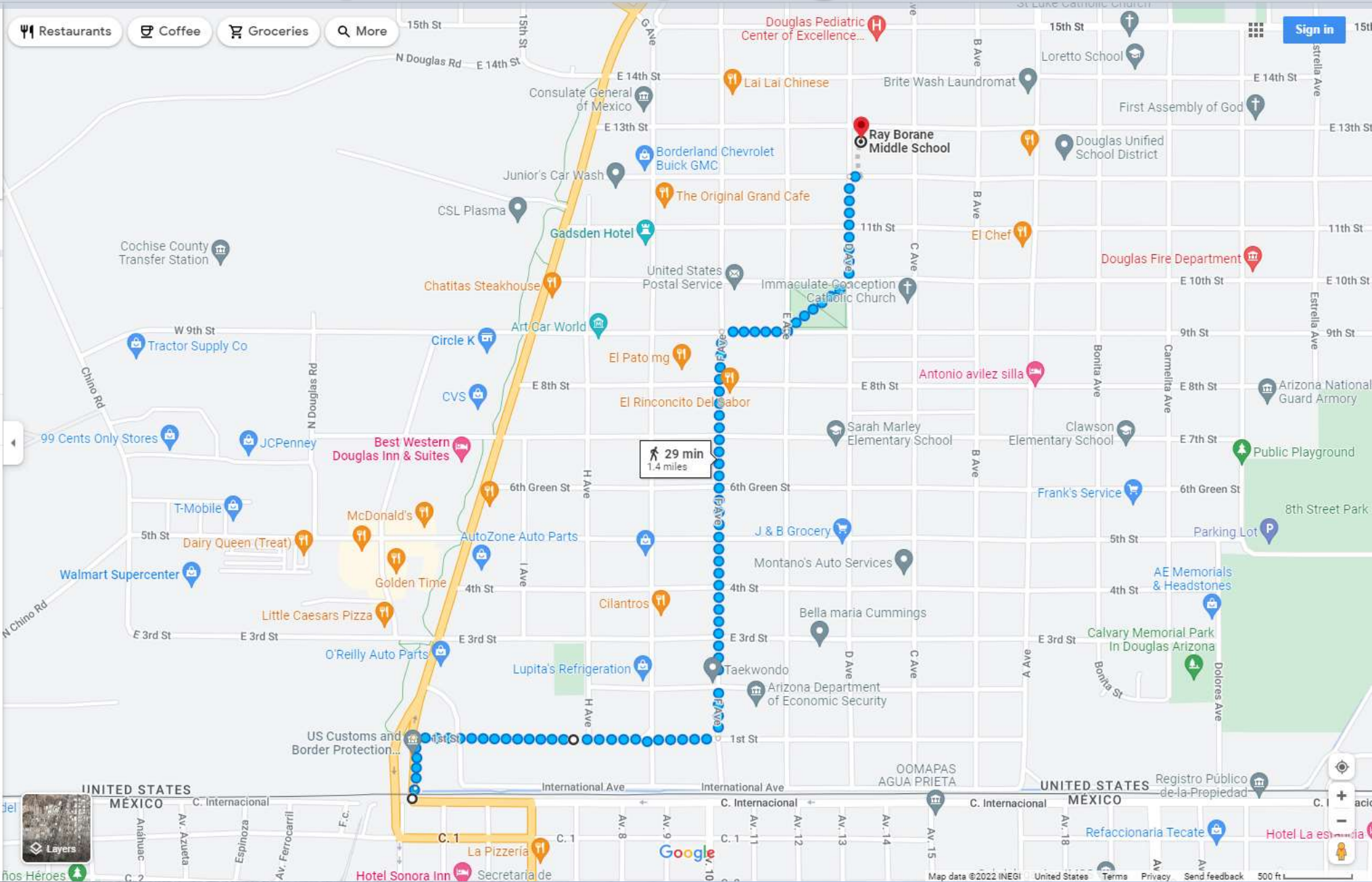
Navigation sidebar with icons for home, car, transit, walking, cycling, and flying. Search fields include:
US Animal Plant Health Inspctn, 1 Pan An
Ray Borane Middle School, 840 E 12th St.
Add destination

Options

Send directions to your phone

via 1st St and F Ave 29 min 1.4 miles
Details

Mostly flat



Potential Bryan's Way Alignment

☰ 🏠 🚗 🚚 🚶 🚲 🛩️ ✕

○ 15 Pan American Ave, Douglas, AZ 85607

📍 Ray Borane Middle School, 840 E 12th St

⊕ Add destination

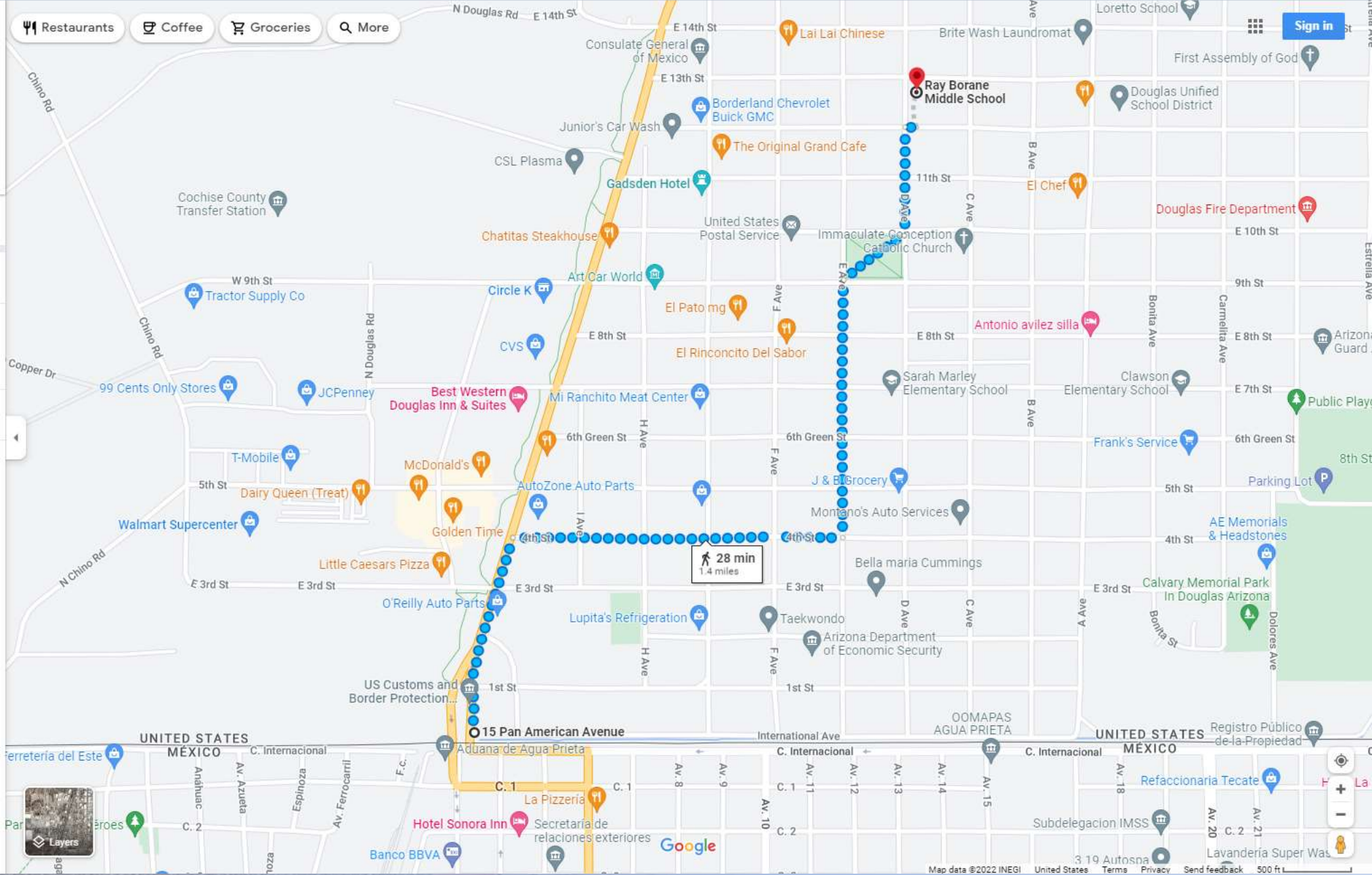
Options

📄 Send directions to your phone

🚶 via 4th St and E Ave **28 min**
1.4 miles

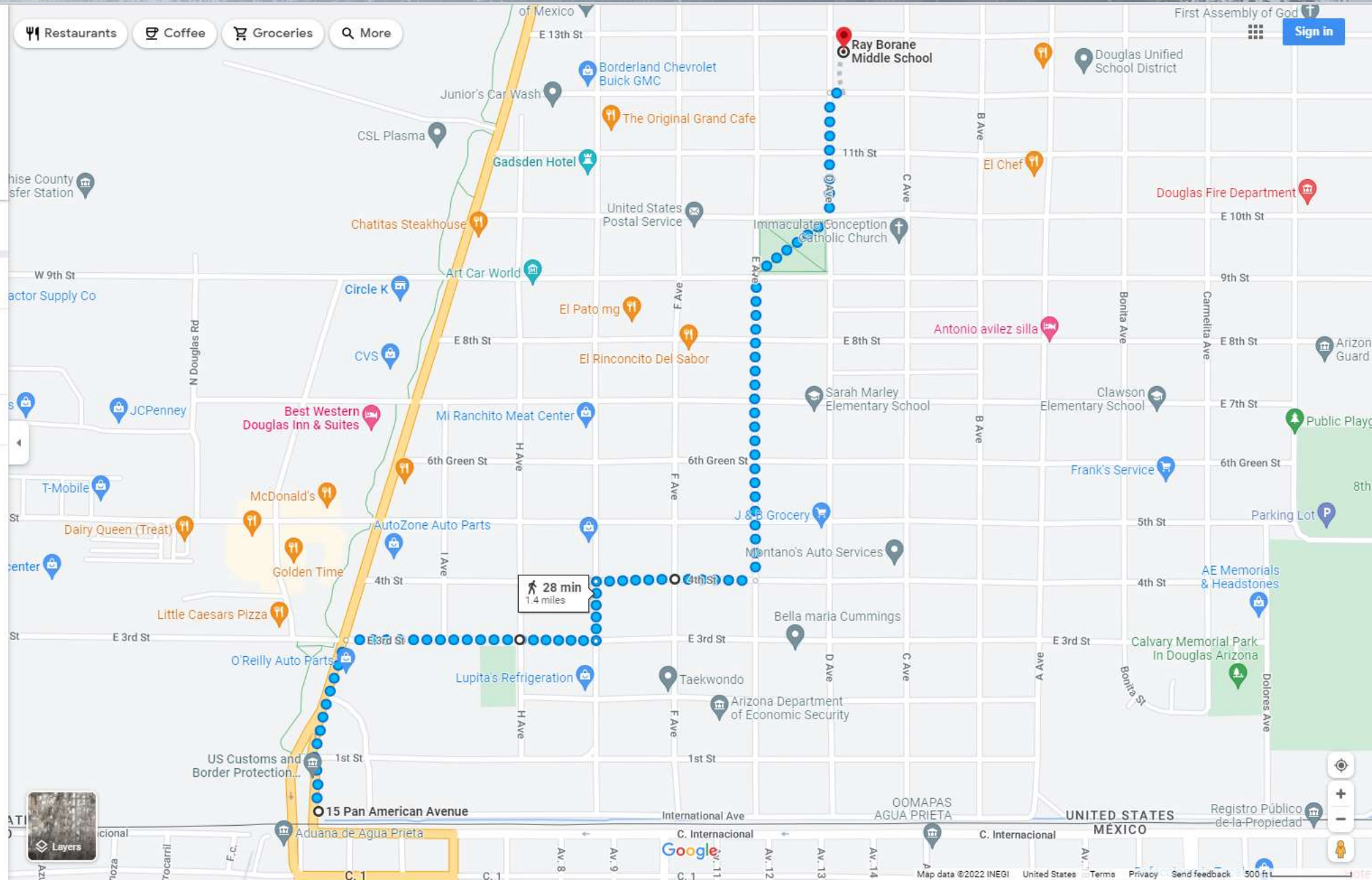
Details

Mostly flat



Potential Bryan's Way Alignment

Navigation sidebar with icons for car, bus, walking, cycling, and flying. Search fields show the start and end points: 15 Pan American Ave, Douglas, AZ 85607 and Ray Borane Middle School, 840 E 12th St. Includes an 'Options' section with 'Send directions to your phone' and a mode selection for 'via E Ave' with a 28 min, 1.4 miles estimate.





Thank You!

Any Questions?



William D. Osborne, AICP, City Planner
william.osborne@douglasaz.gov