

**CERTIFICATE OF OWNERSHIP AND DEDICATION**  
 I HEREBY CERTIFY THAT I AM THE OWNER OF EAGLE POINT, ALASKA, AND THAT I HAVE DEDICATED THE PUBLIC OR PRIVATE USE, AS SHOWN, ALL EASEMENTS, PUBLIC UTILITY AREAS, AND RIGHTS-OF-WAY AS SHOWN AND DESCRIBED ON THIS PLAT.

**NOTARY'S ACKNOWLEDGMENT**  
 SUBSCRIBED AND SWORN BEFORE ME THIS \_\_\_\_\_ DAY OF \_\_\_\_\_, 202\_\_\_\_.  
 FOR \_\_\_\_\_  
 NOTARY PUBLIC FOR ALASKA  
 MY COMMISSION EXPIRES \_\_\_\_\_

**ACCEPTANCE OF DEDICATION**  
 I, \_\_\_\_\_, AS DIRECTOR OF THE BUREAU OF INDIAN AFFAIRS, IN ACCORDANCE WITH THE PROVISIONS OF PUBLIC LAW 108-337 (118 STAT. 1357), THE WITHIN PLAT AND ANY DEDICATIONS SPECIFICALLY NOTED IN THE OWNER'S CERTIFICATE THEREON, ACCEPT AND APPROVE THE DEDICATION OF THE PUBLIC USE, AS SHOWN, ALL EASEMENTS, PUBLIC UTILITY AREAS, AND RIGHTS-OF-WAY AS DELEGATED TO THE UNDERSIGNED BY 209 DM 8,230 DMI, AND 3 AM 4.

**NOTARY'S ACKNOWLEDGMENT**  
 SUBSCRIBED AND SWORN BEFORE ME THIS \_\_\_\_\_ DAY OF \_\_\_\_\_, 202\_\_\_\_.  
 FOR \_\_\_\_\_  
 NOTARY PUBLIC FOR ALASKA  
 MY COMMISSION EXPIRES \_\_\_\_\_

**NOTARY'S ACKNOWLEDGMENT**  
 SUBSCRIBED AND SWORN BEFORE ME THIS \_\_\_\_\_ DAY OF \_\_\_\_\_, 202\_\_\_\_.  
 FOR \_\_\_\_\_  
 NOTARY PUBLIC FOR ALASKA  
 MY COMMISSION EXPIRES \_\_\_\_\_

**NOTARY'S ACKNOWLEDGMENT**  
 SUBSCRIBED AND SWORN BEFORE ME THIS \_\_\_\_\_ DAY OF \_\_\_\_\_, 202\_\_\_\_.  
 FOR \_\_\_\_\_  
 NOTARY PUBLIC FOR ALASKA  
 MY COMMISSION EXPIRES \_\_\_\_\_

**NOTARY'S ACKNOWLEDGMENT**  
 SUBSCRIBED AND SWORN BEFORE ME THIS \_\_\_\_\_ DAY OF \_\_\_\_\_, 202\_\_\_\_.  
 FOR \_\_\_\_\_  
 NOTARY PUBLIC FOR ALASKA  
 MY COMMISSION EXPIRES \_\_\_\_\_

**NOTARY'S ACKNOWLEDGMENT**  
 SUBSCRIBED AND SWORN BEFORE ME THIS \_\_\_\_\_ DAY OF \_\_\_\_\_, 202\_\_\_\_.  
 FOR \_\_\_\_\_  
 NOTARY PUBLIC FOR ALASKA  
 MY COMMISSION EXPIRES \_\_\_\_\_

**NOTARY'S ACKNOWLEDGMENT**  
 SUBSCRIBED AND SWORN BEFORE ME THIS \_\_\_\_\_ DAY OF \_\_\_\_\_, 202\_\_\_\_.  
 FOR \_\_\_\_\_  
 NOTARY PUBLIC FOR ALASKA  
 MY COMMISSION EXPIRES \_\_\_\_\_

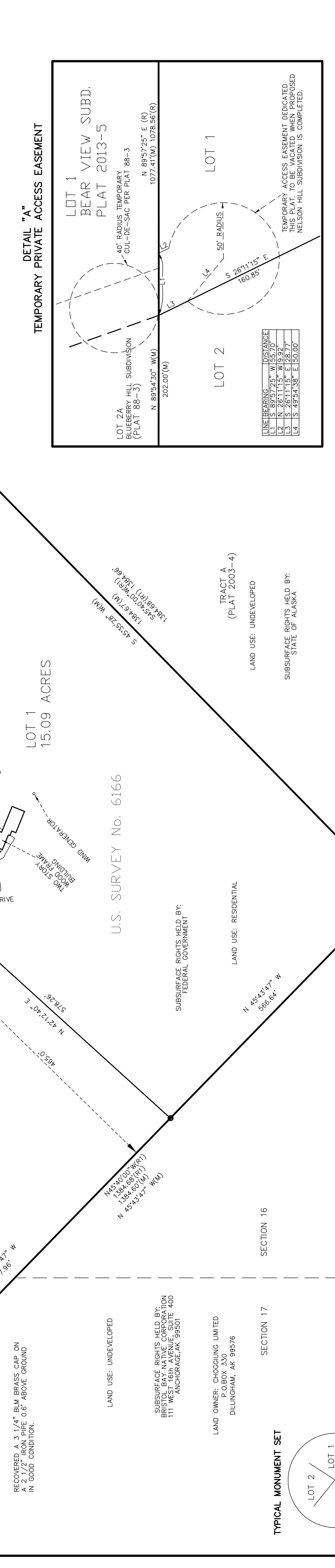
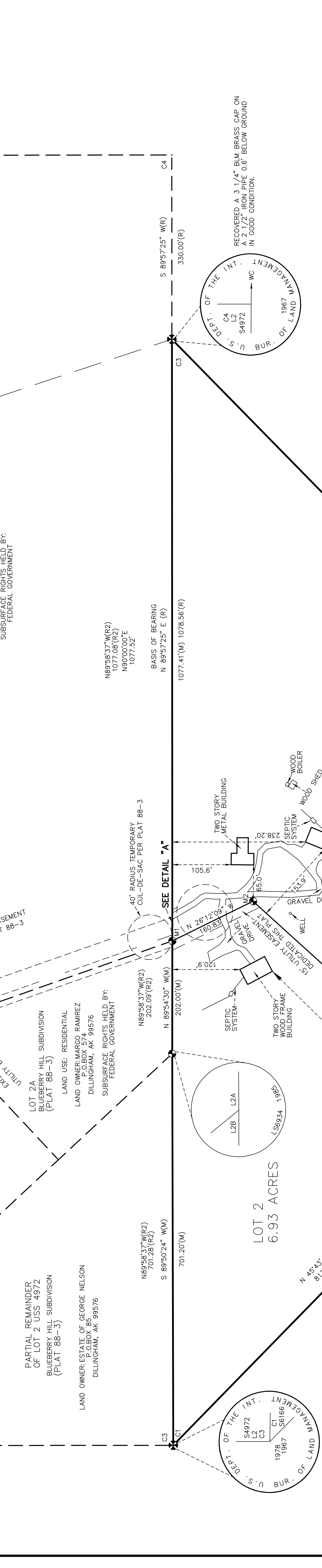
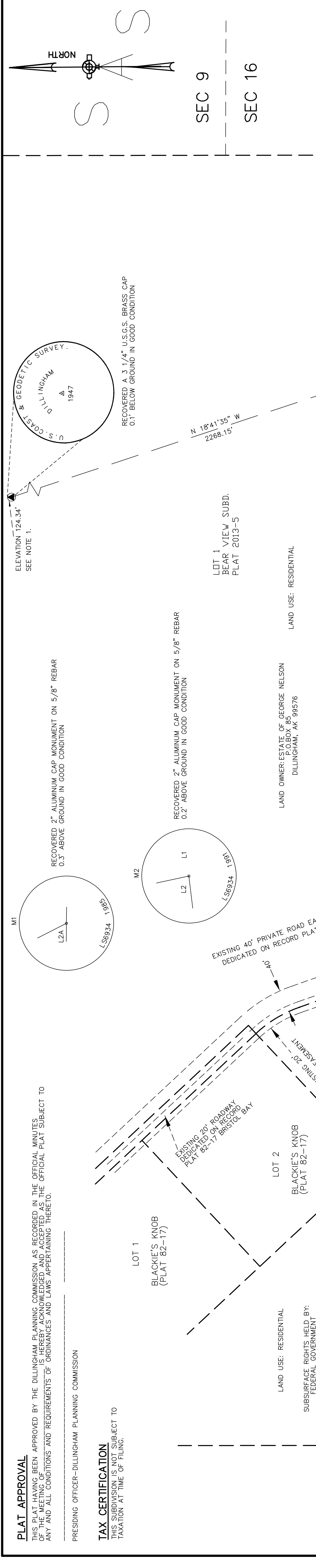
**NOTARY'S ACKNOWLEDGMENT**  
 SUBSCRIBED AND SWORN BEFORE ME THIS \_\_\_\_\_ DAY OF \_\_\_\_\_, 202\_\_\_\_.  
 FOR \_\_\_\_\_  
 NOTARY PUBLIC FOR ALASKA  
 MY COMMISSION EXPIRES \_\_\_\_\_

**NOTARY'S ACKNOWLEDGMENT**  
 SUBSCRIBED AND SWORN BEFORE ME THIS \_\_\_\_\_ DAY OF \_\_\_\_\_, 202\_\_\_\_.  
 FOR \_\_\_\_\_  
 NOTARY PUBLIC FOR ALASKA  
 MY COMMISSION EXPIRES \_\_\_\_\_

**NOTARY'S ACKNOWLEDGMENT**  
 SUBSCRIBED AND SWORN BEFORE ME THIS \_\_\_\_\_ DAY OF \_\_\_\_\_, 202\_\_\_\_.  
 FOR \_\_\_\_\_  
 NOTARY PUBLIC FOR ALASKA  
 MY COMMISSION EXPIRES \_\_\_\_\_

**NOTARY'S ACKNOWLEDGMENT**  
 SUBSCRIBED AND SWORN BEFORE ME THIS \_\_\_\_\_ DAY OF \_\_\_\_\_, 202\_\_\_\_.  
 FOR \_\_\_\_\_  
 NOTARY PUBLIC FOR ALASKA  
 MY COMMISSION EXPIRES \_\_\_\_\_

**NOTARY'S ACKNOWLEDGMENT**  
 SUBSCRIBED AND SWORN BEFORE ME THIS \_\_\_\_\_ DAY OF \_\_\_\_\_, 202\_\_\_\_.  
 FOR \_\_\_\_\_  
 NOTARY PUBLIC FOR ALASKA  
 MY COMMISSION EXPIRES \_\_\_\_\_



**NOTES:**  
 1. ELEVATIONS FOR TOPOGRAPHY ARE BASED ON NATIONAL GEODETIC SURVEY DATUM 1983. MONUMENT BEARS AN ELEVATION OF 124.34' MAND 83 ORTHOMETRIC HEIGHT AS PUBLISHED ON NGS DATA SHEET.

**SURVEYOR'S CERTIFICATE**  
 I, JOHN O'CONNOR, PROFESSIONAL LAND SURVEYOR, DO HEREBY CERTIFY THAT I AM DULY LICENSED TO PRACTICE THIS SURVEYING BUSINESS IN THE STATE OF ALASKA AND THAT THIS SURVEY REPRESENTS THE STATE OF ALASKA AND THAT MONUMENTS SHOWN HEREON ACTUALLY EXIST AS DESCRIBED AND THAT ALL DIMENSIONS AND OTHER DETAILS ARE CORRECT.

John O'Connor  
 JOHN P. O'CONNOR LS 10406  
 DATE: 2/16/2022  
 SCALE: 1"=100'  
 SHEET 1 OF 1

