








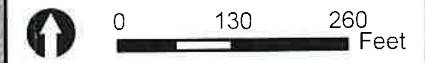


AIRRAQ NETWORK EASEMENTS

-  Section
-  Quarter Section
- Airraq Fiber Optic Cable Route**
-  Buried
-  Marine
-  Existing Fiber
-  Beach Manhole
-  Connection Vault
-  Project 20' Easement
- Land Owner**
-  City of Dillingham

Disclaimer:
 Land ownership shown is based on publicly available parcel information. Route lengths and easements are approximations for option consideration. Final easement acquisition will be based on property survey and title and may require adjustment to these values.



City of Dillingham