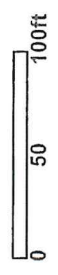


MDGA LLC

DIAMONDHEAD COUNTRY CLUB & POA INC





x,y

IONA ST

BERGERON CRAIG

BERGERON CRAIG

HUKO CT

HUKO CT

WARD EVELYN B (LIFE ESTATE)

TOVES TROY ETUX

NGUYEN THIEU


KALPEKONA WAY

PATEL KANTU ETAL

KALPEKONA WAY

DIAMONDBEAD COUNTRY CLUB & POA INC

MDGA LLC



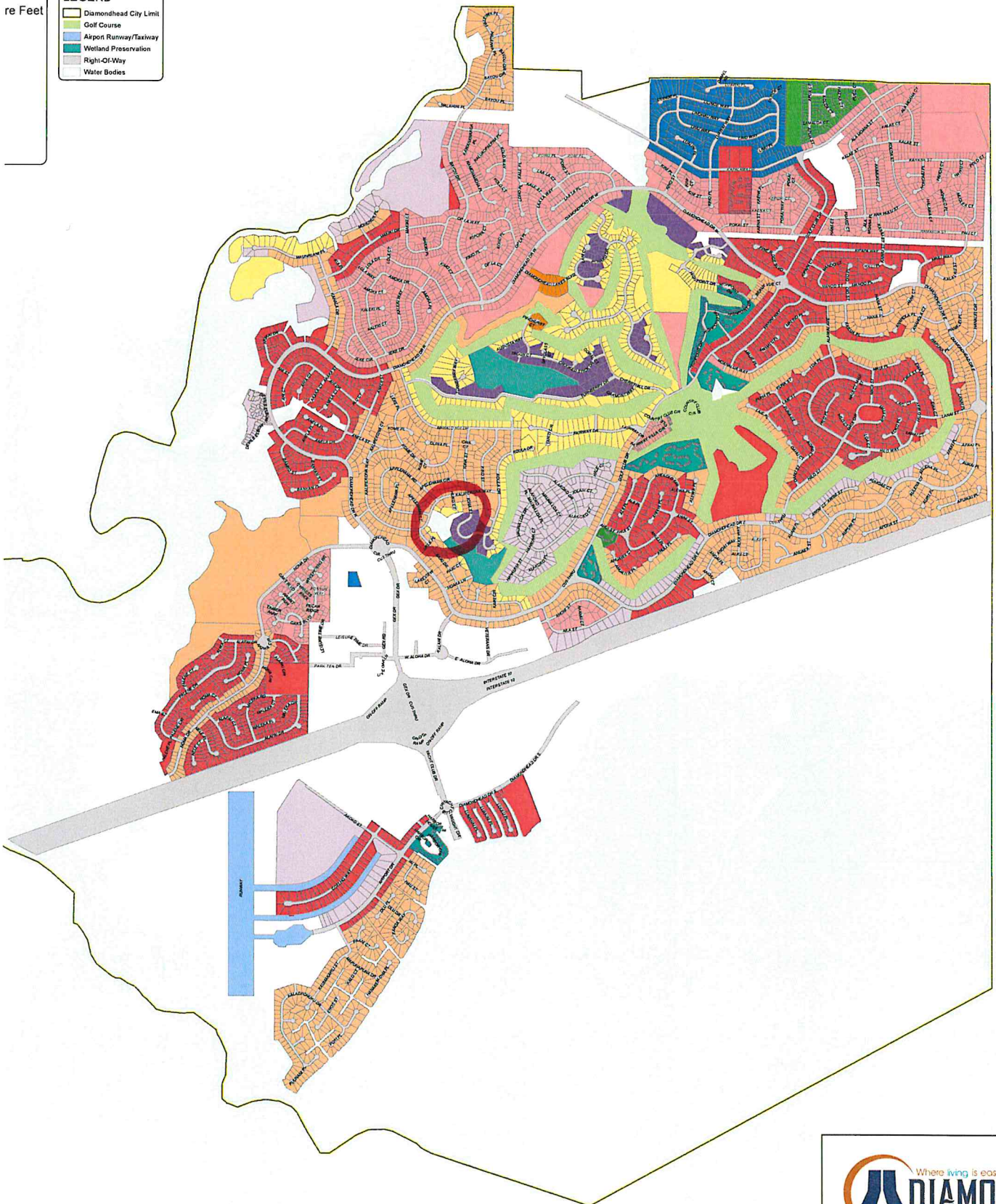


# Minimum Square Footage Requirements City of Diamondhead, Mississippi

re Feet

**LEGEND**

- Diamondhead City Limit
- Golf Course
- Airport Runway/Taxiway
- Wetland Preservation
- Right-Of-Way
- Water Bodies



0.25 0.5 1 Miles

ADOPTED BY THE MAYOR AND CITY COUNCIL ON [INSERT MONTH, DAY], 2022





5000 Diamondhead Circle  
Diamondhead, MS 39525  
Ph: 228-222-4626  
FX: 228-222-4390

APPLICATION FOR VARIANCE REQUEST

Case Number: 202200450

Date 9/23/22

Applicant: CRAIG J. BERGERON

Applicant's Address: 2368 COELHO WAY DIAMONDHEAD MS 39525

Applicant's Email Address: CJB4LSU@YAHOO.COM

Applicant's Contact Number: (Home) — (Work) (985) 641 8430 (Cell) (985) 768 0075

Property Owner: CRAIG J. BERGERON

Owner's Mailing Address: 2368 COELHO WAY DIAMONDHEAD MS 39525

Owner's Email Address: CJB4LSU@YAHOO.COM

Owner's Contact Number: (Home) — (Work) (985) 641 8430 (Cell) (985) 768 0075

Tax Roll Parcel Number: 131D-2-13-009.000

Physical Street Address: 6410 HUKU COURT DIAMONDHEAD MS 39525

Legal Description of Property: LOT 11, BLOCK 12, UNIT 10, DIAMONDHEAD, PHASE 2,

Zoning District: R1 - LOW DENSITY SINGLE FAMILY

State Purpose of Variance: (Front/Side/Rear/Lot Size/Parking/Building/Coverage)  
(Signage-Size-Height)

WOULD LIKE TO REQUEST THAT MY MINIMUM SQUARE FOOTAGE (DWELLING)  
BE REDUCED TO SAME MINIMUMS OF NEIGHBORING PARCELS  
IN AREA THAT ARE NOT LOCATED ON GOLF COURSE OR  
WATER FRONT. REQUEST IS TO HAVE MINIMUMS OF 2000' SQ FT  
REDUCED TO SURROUNDING MINIMUM OF 1400'. SAID PROPERTY  
WILL BE 1706' HEATED AND 2936' UNDER BEAM.



## REQUIRED ITEMS:

- A. A statement describing the variance request and all the reasons why it complies with the criteria for variances provided in Section 2.6.5, specifically.
- THE CONDITIONS FOR GRANTING A VARIANCE: (SEE ATTACHED SHEET #4)**
1. DO THE SPECIAL CONDITIONS AND/OR CIRCUMSTANCES EXIST WHICH AFFECT ONLY THE LAND OR STRUCTURE IN QUESTION AND NO OTHER SURROUNDING OR SIMILAR PROPERTIES?
  2. WOULD LITERAL INTERPRETATION OF THE ZONING ORDINANCE DEPRIVE THE OWNER/APPLICANT OF RIGHTS COMMONLY ENJOYED BY OTHER PROPERTIES IN THE SAME ZONING DISTRICT?
  3. ARE THE SPECIAL CONDITIONS OR CIRCUMSTANCES NOT CAUSED BY THE OWNER/APPLICANT?
  4. WOULD THE REQUESTED VARIANCE NOT GIVE THE OWNER/APPLICANT ANY SPECIAL PRIVILEGES OR RIGHTS NOT SHARED BY OWNERS OF SIMILAR PROPERTIES?
- B. The property address and the name and mailing address of the owner of each lot within 300 feet of the subject property and a map with parcels keyed to the ownership and address data.
- C. Site plans, preliminary building elevation, preliminary improvement plans, or other maps or drawings, sufficiently dimensioned as required to illustrate the following, to the extent related to their variance application:
- i. Existing and proposed location and arrangement of uses on the site, and on abutting sites within 100 feet.
  - ii. Existing and proposed site improvements, buildings, and other structures on the site, and any off-site improvements related to or necessitated by the proposed use. Building elevations shall be sufficient to indicate the general height, bulk, scale, and architectural character.
  - iii. Existing and proposed topography, grading, landscaping, and screening, irrigation facilities, and erosion control measures.
  - iv. Existing and proposed parking, loading, and traffic and pedestrian circulation features, both on the site and any off-site facilities or improvement related to or necessitated by the proposed use.
  - v. The Zoning Administrator may request additional information necessary to enable a complete analysis and evaluation of the variance request, and determination as to whether the circumstances prescribed for the granting of a variance exist.
  - vi. A fee established by the City Council shall accompany the application. A single application may include request for variances from more than one regulation applicable to the same site, or for similar variances on two or more adjacent parcels with similar characteristics.
- D. Payment of fee for Variance request: \$100.00 as per Ordinance 2012-020

STATEMENT OF UNDERSTANDING

As the applicant or owner/s for the requested Variance in the City of Diamondhead, I (we) understand the following:

The application fee of \$100.00 must be paid prior to the acceptance of the application. Further, that if the application is withdrawn for any reason that the application fee is forfeited to the City of Diamondhead.

As the applicant or owner/s, I (we), or the designed representative, must be present at the public hearing.

That all information provided with this application is true and correct to the best of my knowledge.

That this application represents only property owned by me (us) and that any other adjoining property owners must apply for a Variance on his own behalf.

That all required attachments have been provided to the City of Diamondhead.

That additional information may be required by the Planning Commission prior to final disposition.

The City Council will not accept new case evidence once the recommendation has been made by the Planning Commission. If new evidence needs to be presented, the applicant will need to request that the matter be referred back to the Planning Commission for review.

The Public Hearing will be held on October 25, 2022 at 6 p.m. in the Council Chambers of the Diamondhead City Hall.

If a continuance of the hearing is necessary at my (our) request, the request must be made to the Zoning Official a minimum of seven (7) days prior to the hearing. If such request is not made in writing, I understand that a new application must be filed and an application fee paid to the City.

If the application is denied by the City Council, a new application for the subject property may not be submitted for one (1) year from the date of denial.

  
\_\_\_\_\_  
Signature of Applicant

  
\_\_\_\_\_  
Signature of Property Owner

\_\_\_\_\_ For Official Use Only \_\_\_\_\_

- \$100.00
- Copy of Deed, Lease or Contract
- Site Plan
- Parking Spaces
- List of Property Owner

- Application Signed
- Written Project Description
- Drainage Plan NA ( )
- Notarized Statement NA ( )

REQUIRED ITEM A

Property Owner CRAIG J BERGERON

Street Address 6410 HUKO CT. DIAMONDHEAD MS 39525

Statement Describing Variance Request

THE MINIMUM SQUARE FOOT REDUCTION IS TO MATCH / COMPLIMENT  
NEIGHBORING PARCELS IN AREA THAT ARE NOT LOCATED ON  
ANY PORTIONS OF THE GOLF COURSE AS WELL AS NOT NEAR WATERFRONT.  
CURRENT MINIMUM OF 2000' REDUCED TO 1400'

The reasons why it complies with the criteria for variances:

1. DO THE SPECIAL CONDITIONS AND/OR CIRCUMSTANCES EXIST WHICH AFFECT ONLY THE LAND OR STRUCTURE IN QUESTION AND NO OTHER SURROUNDING OR SIMILAR PROPERTIES?

Response: THIS REQUEST WILL ONLY HAVE AN EFFECT  
ON LISTED PROPERTY ONLY. SQUARE FOOTAGE WOULD  
BE 1706' HEATED / 2936' UNDER BEAM.

2. WOULD LITERAL INTERPRETATION OF THE ZONING ORDINANCE DEPRIVE THE OWNER/APPLICANT OF RIGHTS COMMONLY ENJOYED BY OTHER PROPERTIES IN THE SAME ZONING DISTRICT?

Response: VARIANCE WILL NOT INTERFERE WITH SURROUNDING  
PARCELS, THE SQUARE FOOTAGE WILL COMPLIMENT / MATCH  
THE SURROUNDING PARCELS NOT LOCATED ON WATERFRONT OR GOLF COURSE.

3. ARE THE SPECIAL CONDITIONS OR CIRCUMSTANCES NOT CAUSED BY THE OWNER/APPLICANT?

Response: CIRCUMSTANCES HAVE NOT BEEN CAUSED BY APPLICANT

4. WOULD THE REQUESTED VARIANCE NOT GIVE THE OWNER/APPLICANT ANY SPECIAL PRIVILEGES OR RIGHTS NOT SHARED BY OWNERS OF SIMILAR PROPERTIES?

Response: NO SPECIAL PRIVILEGES WILL BE RECEIVED BY  
THE OWNER, WE ARE ONLY ASKING THAT WE BE  
ABLE TO BUILD AT SIMILAR SQUARE FOOTAGE MINIMUMS.





CARL BERGERON  
985 768 0075

# LARGE DITCHES & RETENTION PONDS

6410 Huko Ct.

No WATER FRONT | GOLF COURSE





**NOTICE OF PUBLIC HEARING  
PLANNING AND ZONING COMMISSION  
DIAMONDHEAD, MS**

4.5.5 G

Craig Bergeron has filed an application requesting a variance from the Zoning Ordinance (Article ~~4.19~~) to allow the construction of a 1,706 square foot residence on a lot designated 2,000 square foot minimum. The variance requested is 294 square feet.

The property address is 6410 Huko Court. The tax parcel number is 131D-2-13-009.000. The property is in a R-1 zoning district. The minimum square footage for this lot is 2,000. The variance requested is 294 square feet. The Case File Number is 202200450.

In accordance with the Comprehensive Zoning Ordinance Article 2.6.4, the Planning Commission may recommend to the Mayor and City Council a variance be granted as the variance was applied for or in a modified form or subject to conditions or the application may be denied. A variance may be revocable, may be granted for a limited time, or may be granted subject to conditions as the Planning Commission or Mayor and City Council may prescribe.

The Planning and Zoning Commission will consider this application at its next regularly scheduled meeting on **Tuesday, October 25, 2022, at 6:00 p.m.** The public hearing will be held at Diamondhead City Hall in the Council Chambers at 5000 Diamondhead Circle in Diamondhead, MS 39525. Interested members of the public are invited to attend. This meeting will also be live streamed for your convenience.

If you have any questions or comments or would like to review the application, you may contact the Building Department at the above address and/or at 228-222-4626.