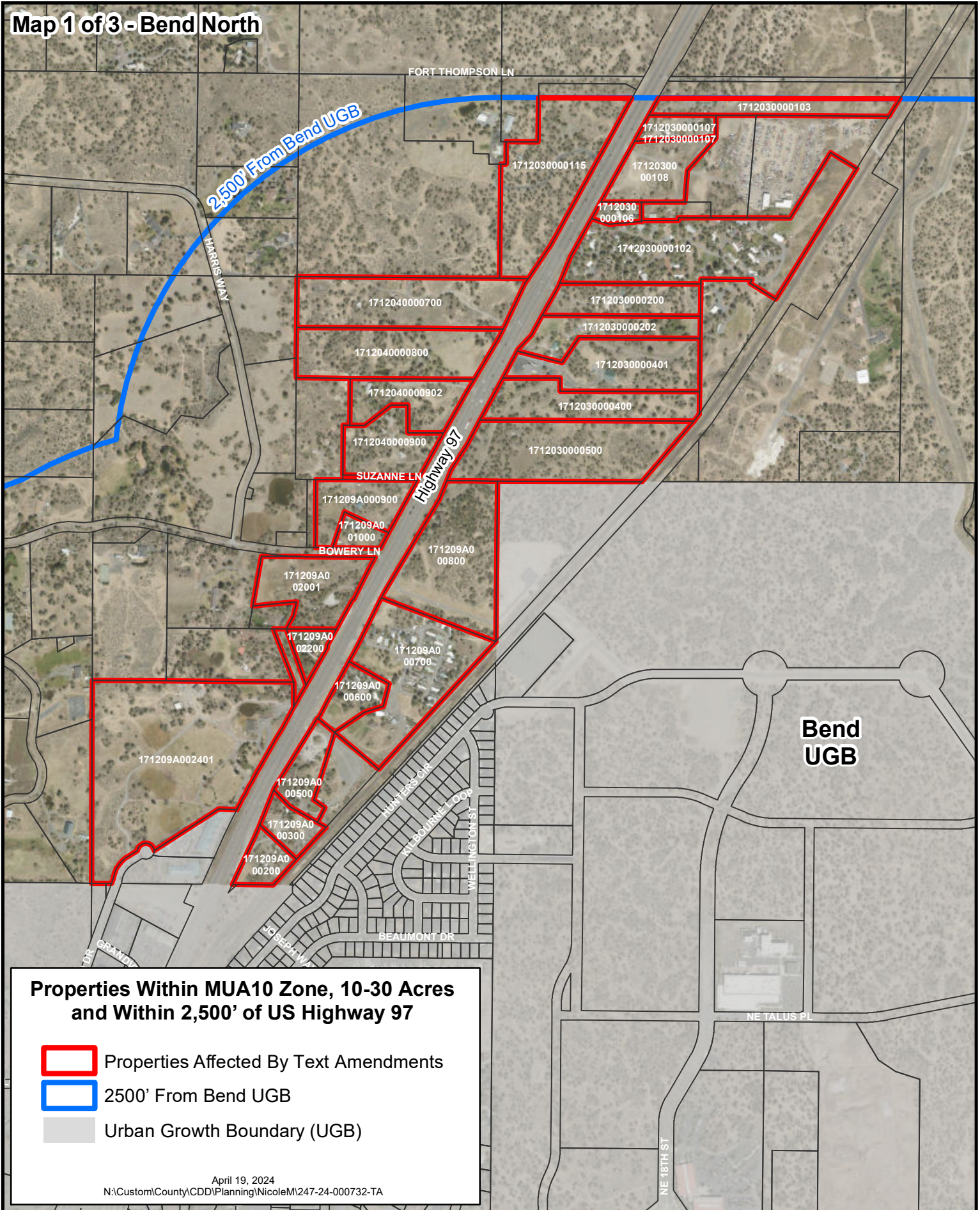


# 247-23-000732-TA



## Highway 97 Mini-Storage Text Amendments

### Map 1 of 3 - Bend North





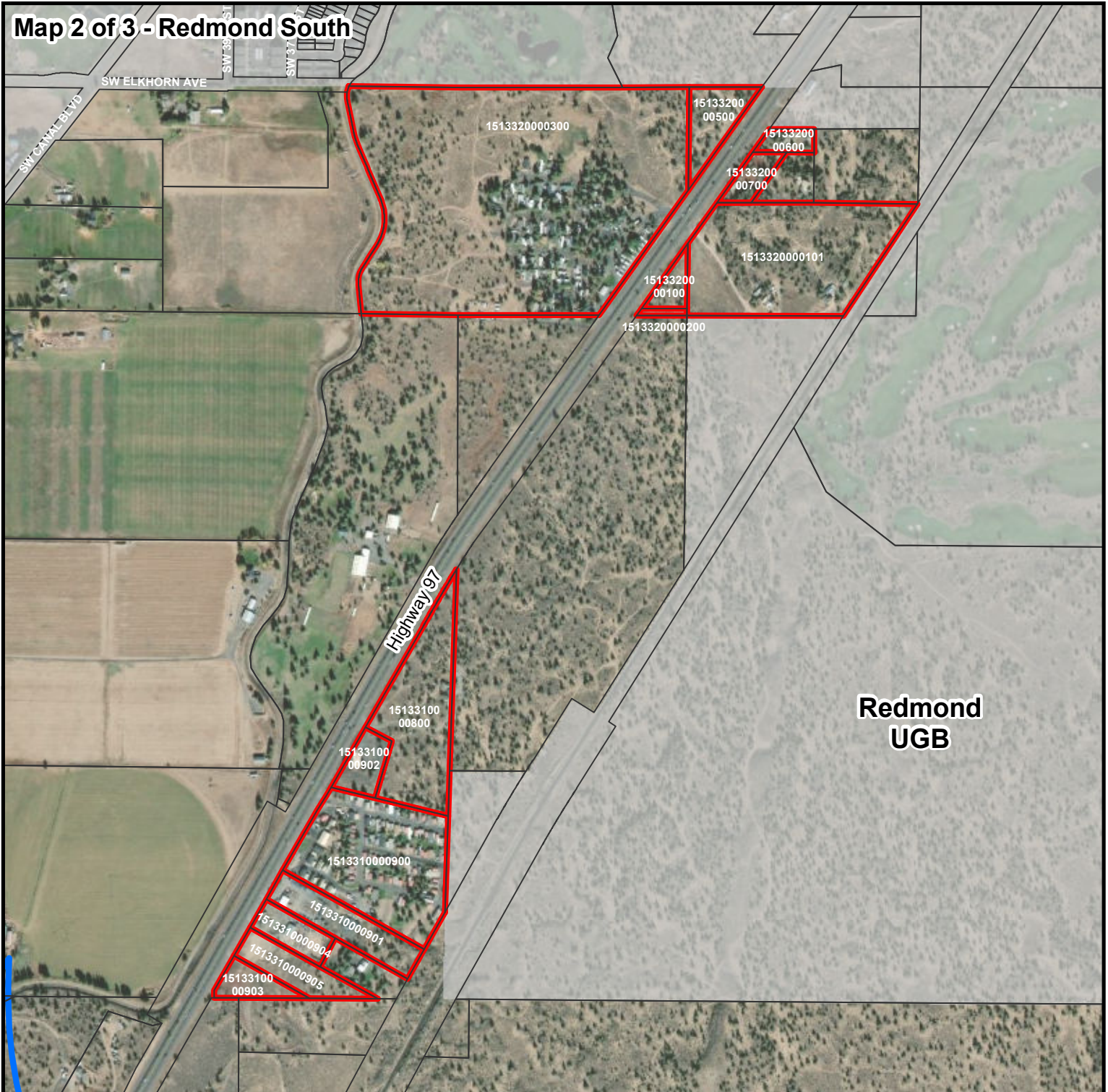
1" = 800'

# 247-23-000732-TA

## Highway 97 Mini-Storage Text Amendments



### Map 2 of 3 - Redmond South

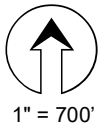


#### Properties Within MUA10 Zone, 10-30 Acres and Within 2,500' of US Highway 97

- Properties Affected By Text Amendments
- 2500' From Redmond UGB
- Urban Growth Boundary (UGB)

April 19, 2024

N:\Custom\County\CDD\Planning\NicoleM\247-24-000732-TA



# 247-23-000732-TA



## Highway 97 Mini-Storage Text Amendments

Map 3 of 3 - Redmond North

