





247-21-001043-PA 247-21-001044-ZC

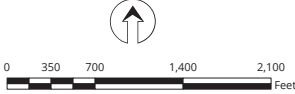
 Subject Properties

County Zoning & Comprehensive Plan

-  EFULB & AG
-  EFUSC & AG
-  EFUTE & AG
-  RR10 & RREA

Applicant: 710 Properties, LLC

Taxlot Numbers: 14-12-28-D0-00101
 14-12-28-00-00100, 200, 300
 14-12-21-00-00300, 400, 500, 600, 700



August 09, 2022



DISCLAIMER:
 The information on this map was derived from digital databases on Deschutes County's GIS. Care was taken in the creation of this map, but it is provided "as is". Deschutes County cannot accept any responsibility for errors, omissions, or positional accuracy in the digital data or the underlying records. There are no warranties, express or implied, including the warranty of merchantability or fitness for a particular purpose, accompanying this product. However, notification of any errors will be appreciated.

N:\...Haleigh\247-21-001043-PA_1044-ZC\ProjectFiles...Public_Hearing.mxd