

97-06594

DESCHUTES COUNTY

ACCEPTANCE OF DEEDS

REVIEWED  
439 1224  
REG. CLERK

WHEREAS, Kim Ward, Trustee, conveyed a parcel of real property to the Public for road purposes by deeds dated September 10, 1967, and described as follows:

Description of a 60 foot public road right of way being 30 feet on either side of a center line located in the Southeast 1/4 of Section 2, Township 17 South, Range 12 East, W.M., and the East 1/2 of the Northeast 1/4 of Section 11, Township 17 South, Range 12 East, W.M., more particularly described as follows:

Beginning at a point on the North line of the Southeast 1/4 of the Southeast 1/4 whence the Southeast corner of said Section 2 bears South 26° 48' 32" East, 1480.88 feet; thence South 00° 21' 48" West, 3959.08 feet to the South line of the East 1/2 of the Northeast 1/4 of said Section 11.

Also a 60 foot public road right of way being 30 feet on either side of a center line located in the Northeast 1/4 of the Northeast 1/4 of Section 11, Township 17 South, Range 12 East, W.M., more particularly described as follows:

Beginning at a point whence the Northeast corner of said Section 11 bears North 00° 27' 44" East, 660 feet; thence North 89° 49' 51" West, 645.18 feet to the Easterly right of way of the above described road.

WHEREAS, said deeds were recorded on December 18, 1967 with the County Clerk at Volume 156, Page 255, of the deed records; and

WHEREAS, said deeds have not yet been accepted by the County pursuant to ORS 92.014; and

WHEREAS, said real property deeded to the Public has been continuously used by the Public as public road right of way; now, therefore,

DESCHUTES COUNTY, ACTING BY AND THROUGH ITS BOARD OF COMMISSIONERS, DOES HEREBY ACCEPT THE FOREGOING DEED, DESCRIBED ABOVE, AS PUBLIC ROAD RIGHTS OF WAY PURSUANT TO ORS 92.014.

DATED this 26 day of February, 1997.

BOARD OF COUNTY COMMISSIONERS  
OF DESCHUTES COUNTY, OREGON

*Nancy Pofe Schlanger*  
NANCY POFE SCHLANGEN, CHAIR

*Robert L. Nipper*  
ROBERT L. NIPPER, COMMISSIONER

*Linda L. Swearingen*  
LINDA L. SWEARINGEN, COMMISSIONER


ATTEST:


*Debra M. Mutchie*  
Recording Secretary

STATE OF OREGON            )  
                                  ) SS.  
County of Deschutes        )

Before me, a Notary Public, personally appeared Nancy Pope Schlangen, Robert L. Nipper and Linda L. Swearingen the above-named Board of County Commissioners of Deschutes County, Oregon, acknowledged the foregoing instrument, on behalf of Deschutes County, Oregon.

Dated this 26 day of February, 1997.

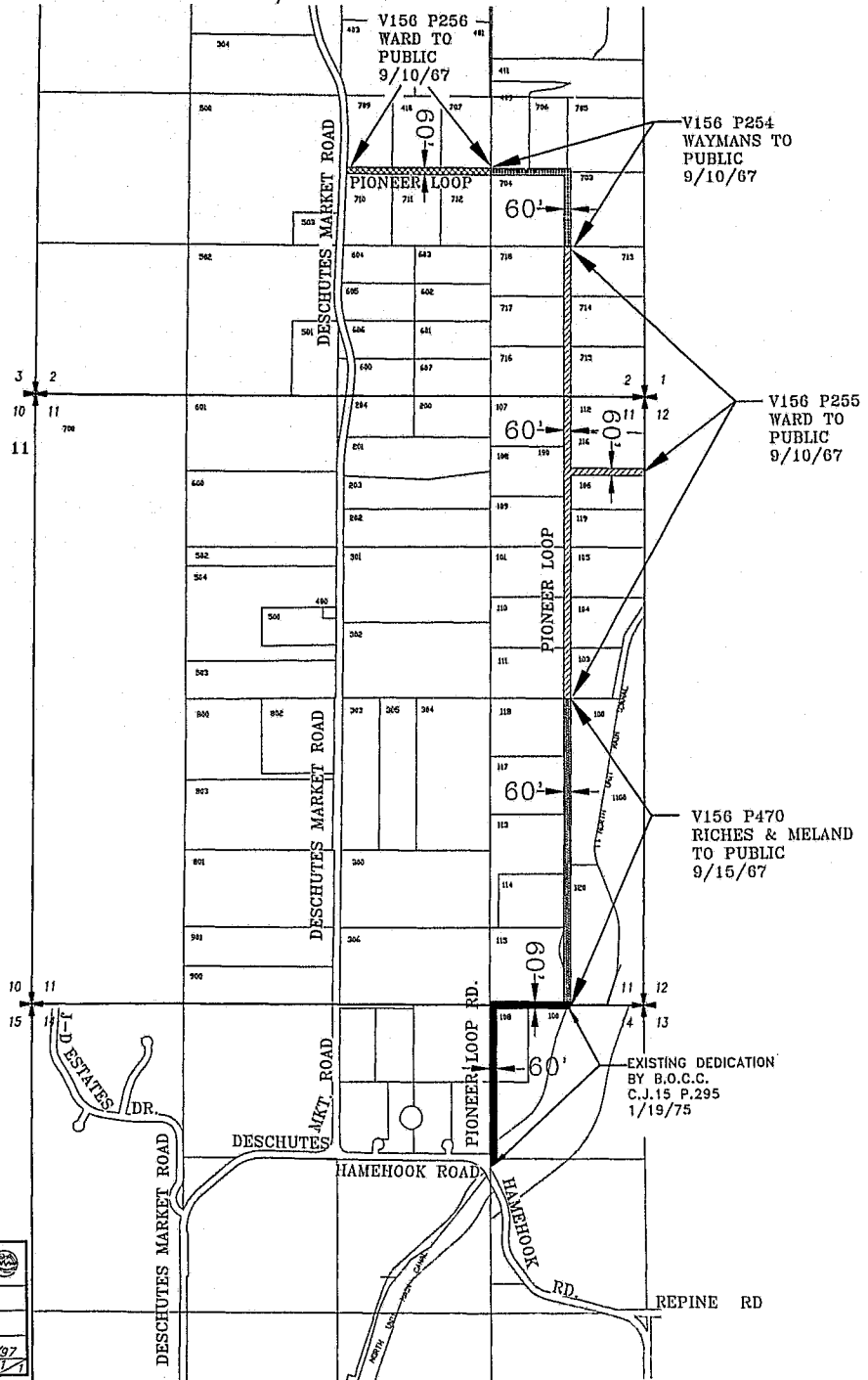
  
NOTARY PUBLIC FOR OREGON  
My Commission Expires: 4-18-97



PIONEER LOOP  
EXISTING ROAD EASEMENT DEEDS  
1" = 1/4 MILE



LOCATED IN SECTIONS 2 AND 11  
T.17 S., R.12 E., W.M.  
DESCHUTES COUNTY, OREGON



PREPARED BY DESCHUTES COUNTY DEPARTMENT OF PUBLIC WORKS 81130 S.E. 17th St. Bend, OR 97701 PHONE (503) 338-8201 FAX (503) 338-2219		
PIONEER LOOP		
EXISTING DEEDS		
PROJECT #	DRAWN BY M. BERRY	DATE 2/20/97
DRAWING SCALE 1" = 1/4 MILE		

STATE OF OREGON )  
COUNTY OF DESCHUTES ) SS.

I, MARY SUE PENHOLLOW, COUNTY CLERK AND  
RECORDER OF CONVEYANCES, IN AND FOR SAID  
COUNTY, DO HEREBY CERTIFY THAT THE WITHIN  
INSTRUMENT WAS RECORDED THIS DAY:

97 FEB 27 PM 3:37

MARY SUE PENHOLLOW  
COUNTY CLERK

BY. T. Warner DEPUTY

NO. 97-06594 FEE 0

DESCHUTES COUNTY OFFICIAL RECORDS