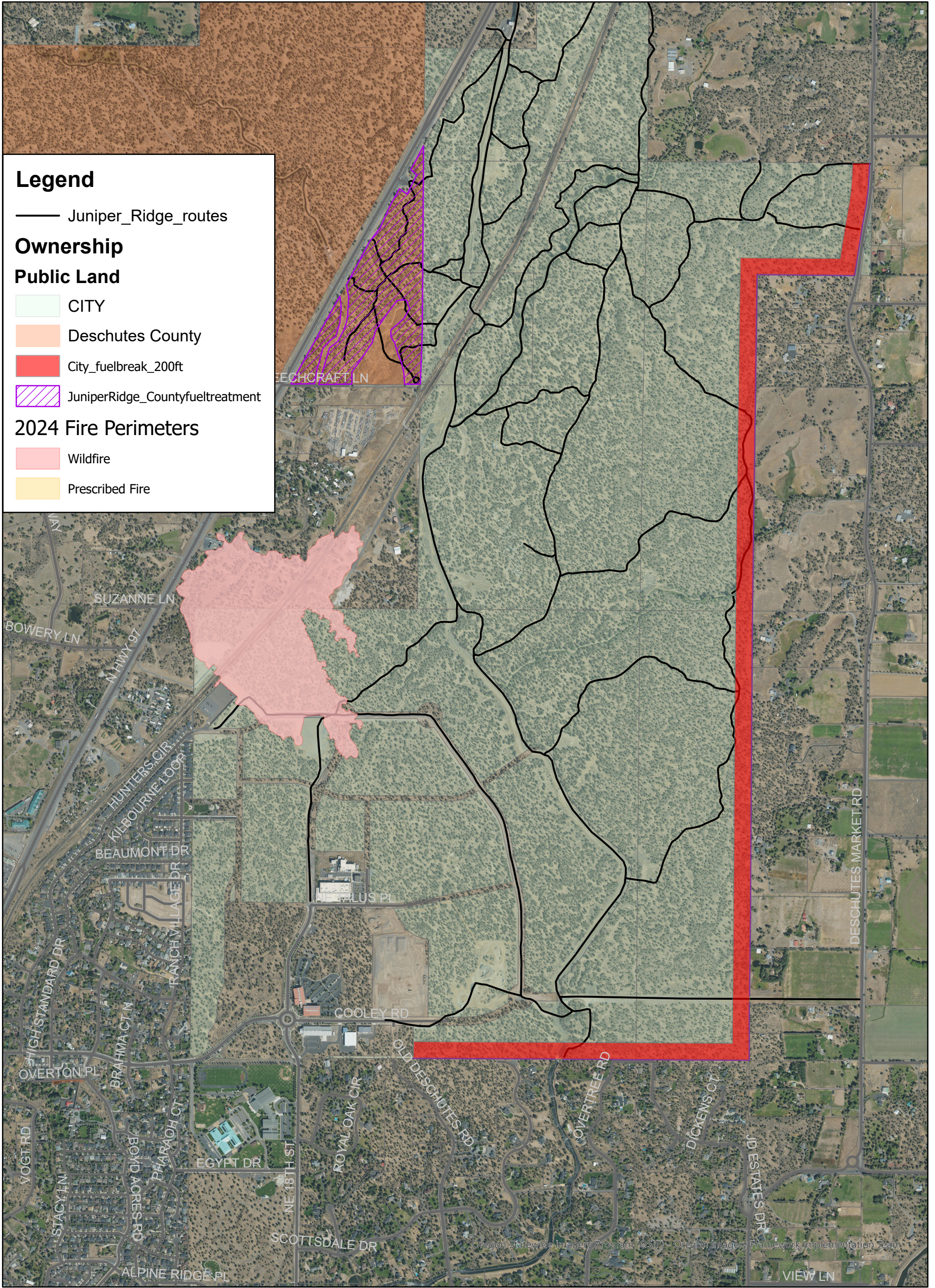


# Juniper Ridge Fuel Reduction Project



**Legend**

- Juniper\_Ridge\_routes

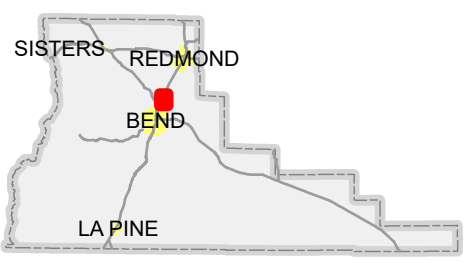
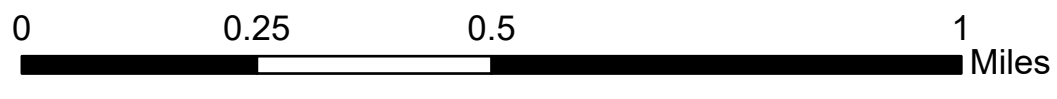
**Ownership**

**Public Land**

- CITY
- Deschutes County
- City\_fuelbreak\_200ft
- JuniperRidge\_Countyfuelreatment

**2024 Fire Perimeters**

- Wildfire
- Prescribed Fire



Map Prepared by Deschutes County  
 Natural Resources  
 Kevin Moriarty  
 61150 SE 27th St., Bend, OR  
 541-322-7117