

REVIEWED

LEGAL COUNSEL

For Recording Stamp Only

BEFORE THE BOARD OF COUNTY COMMISSIONERS OF DESCHUTES COUNTY, OREGON

An Order Designating Kristie Bollinger, the
Deschutes County Property Manager, as the
Deschutes County Representative for the Purpose
of Executing Documents to Complete Lot Line
Adjustments in Accordance with the City of La
Pine File No. 10LLA-21.

*
*
*
*

ORDER NO. 2022-007

WHEREAS, the Board of County Commissioners of Deschutes County has authorized completing a lot line adjustments for property located at 51340 Highway 97, La Pine, Oregon 97739 known as Map and Tax Lots 221015DA00300 (6.70-acres) and 221015DA00400 (1.29-acres); and

WHEREAS, the City of La Pine is requiring lot line adjustments between the two parcels in the administrative decision associated with File No. 10LLA-21; and

WHEREAS, new legal descriptions for both parcels are required to be recorded in the Deschutes County Clerk's Office to memorialize the revised property lines and update the property title records; and

WHEREAS, as a result of the lot line adjustments, Tax Lot 00300 will consist of 2.06-acres and TL 00400 will consist of 6.95-acres; now, THEREFORE,

THE BOARD OF COUNTY COMMISSIONERS OF DESCHUTES COUNTY, OREGON, HEREBY ORDERS as follows:

Section 1. Kristie Bollinger, the Deschutes County Property Manager, is designated as the Deschutes County representative for the purpose of executing the necessary documents to complete the lot line adjustments in accordance with the City of La Pine File No. 10LLA-21.

SIGNATURES ON FOLLOWING PAGE

Dated this _____ of _____, 2022

BOARD OF COUNTY COMMISSIONERS
OF DESCHUTES COUNTY, OREGON

PATTI ADAIR, Chair

ANTHONY DEBONE, Vice Chair

ATTEST:

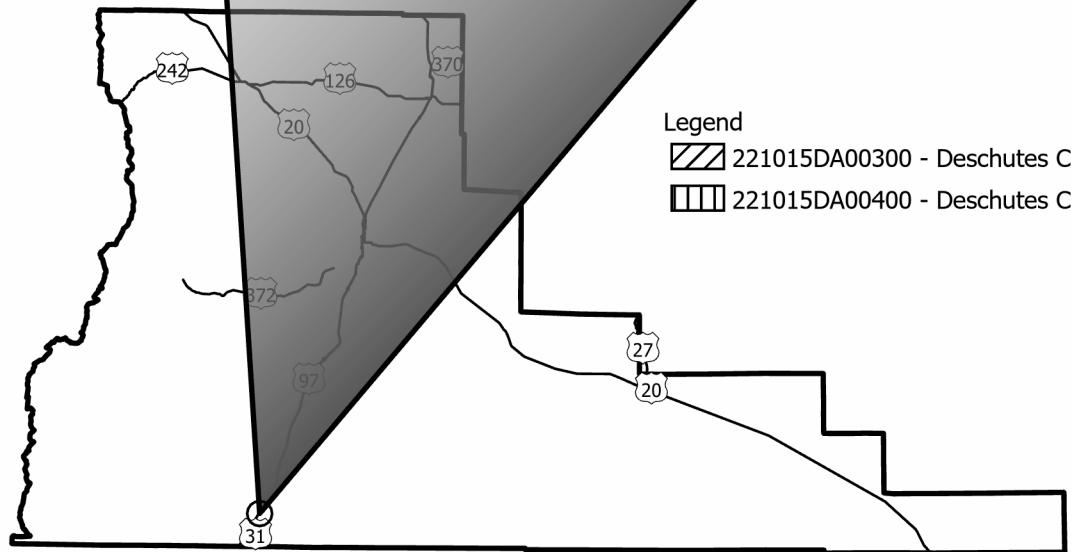
Recording Secretary



PHIL CHANG, Commissioner



DESCHUTES COUNTY VICINITY MAP

Maptax #221015DA00300 & 400
Doc# 2004-10744 - 6.70 Acres & 1.29 Acres



- Legend
-  221015DA00300 - Deschutes County
 -  221015DA00400 - Deschutes County

