

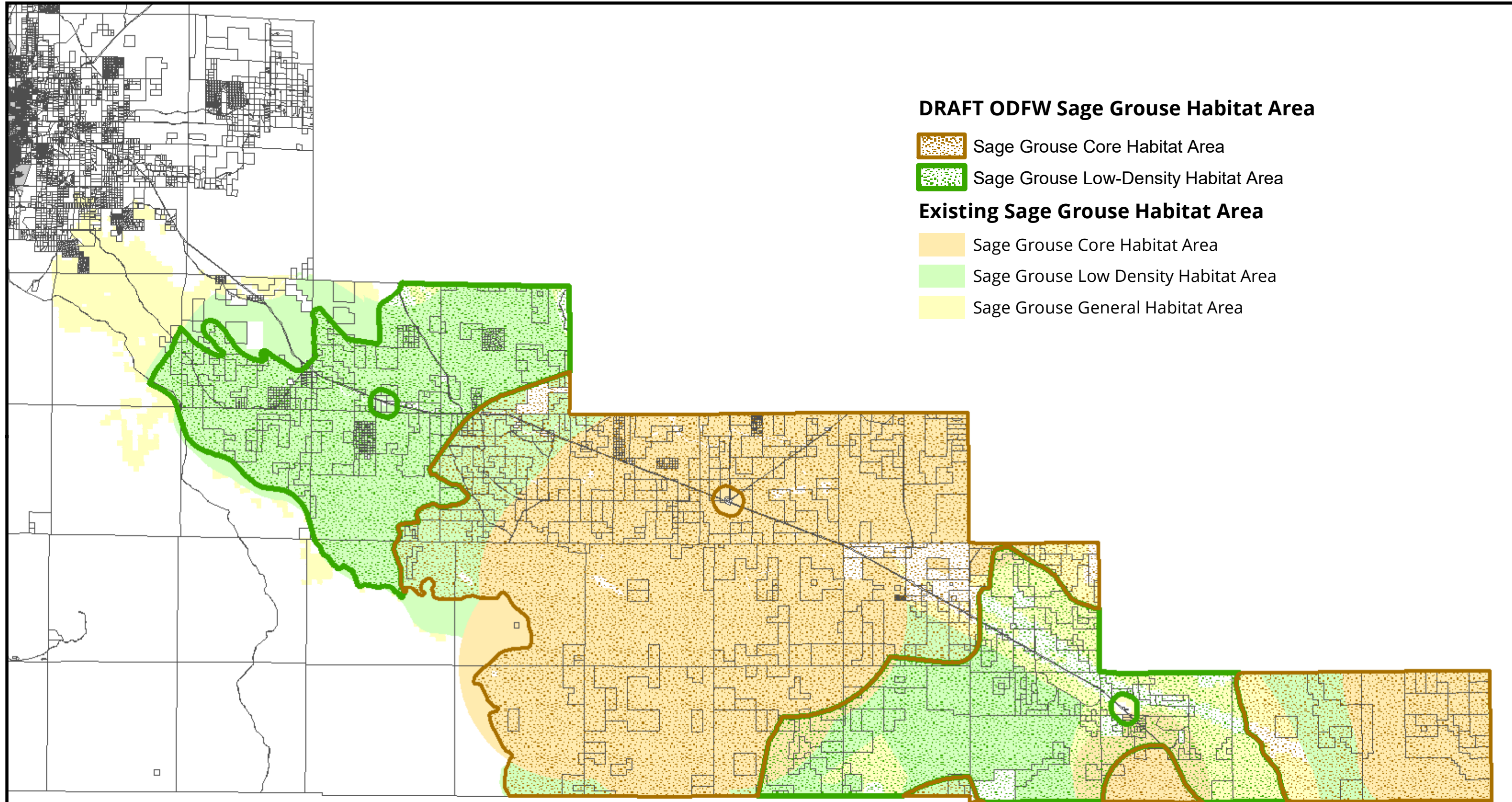


1" = 4.25 Mi.

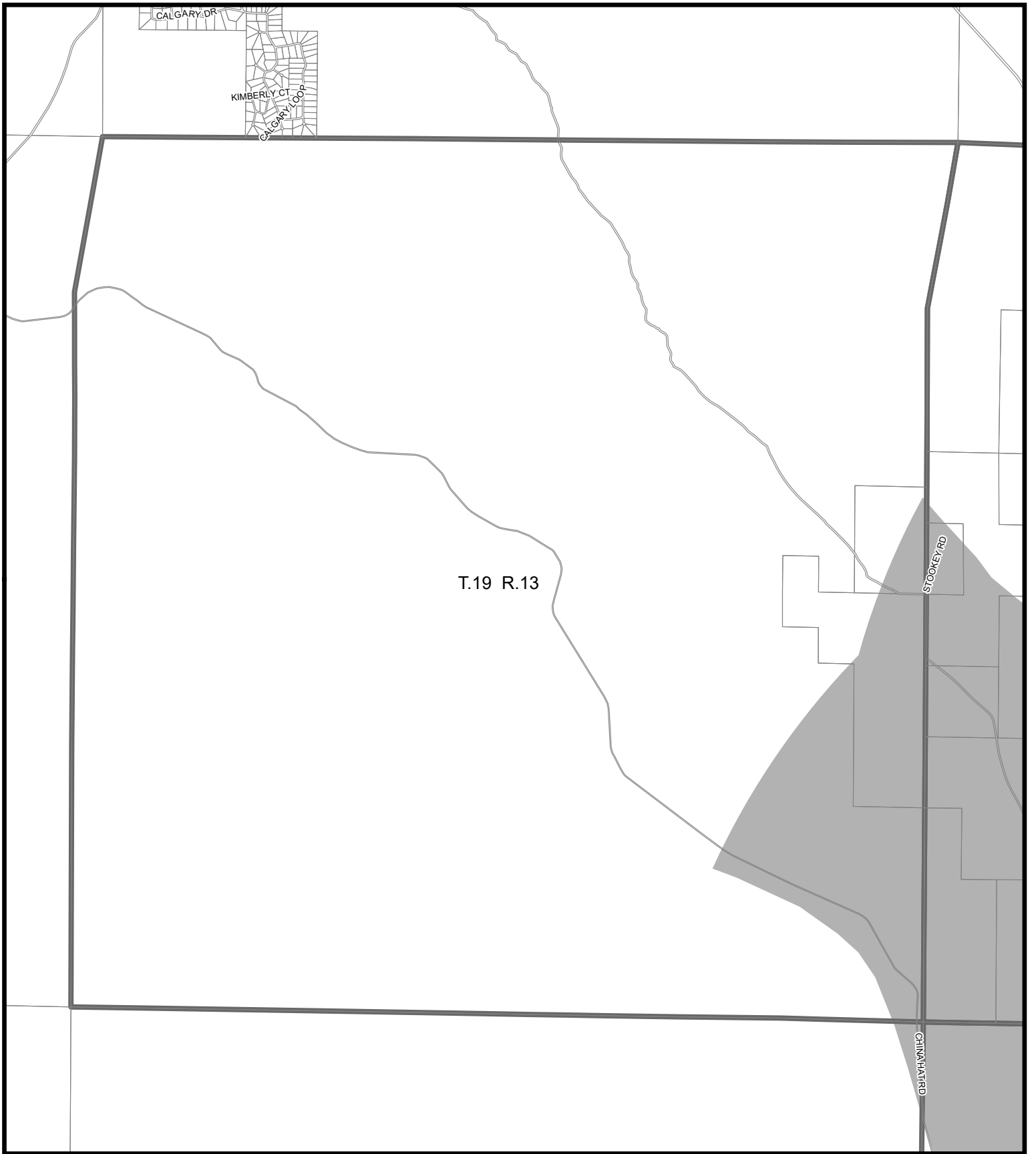
DRAFT 2024 ODFW Sage Grouse Habitat Area



Exhibit "B" Ordinance 2025-001







Note: Areas not included in the 2024 Draft ODFW Sage Grouse boundary will no longer be defined as Sage Grouse habitat areas.



Sage Grouse Greater Habitat Area

Exhibit B - Map 1 of 24
Ordinance 2025-001

Legend

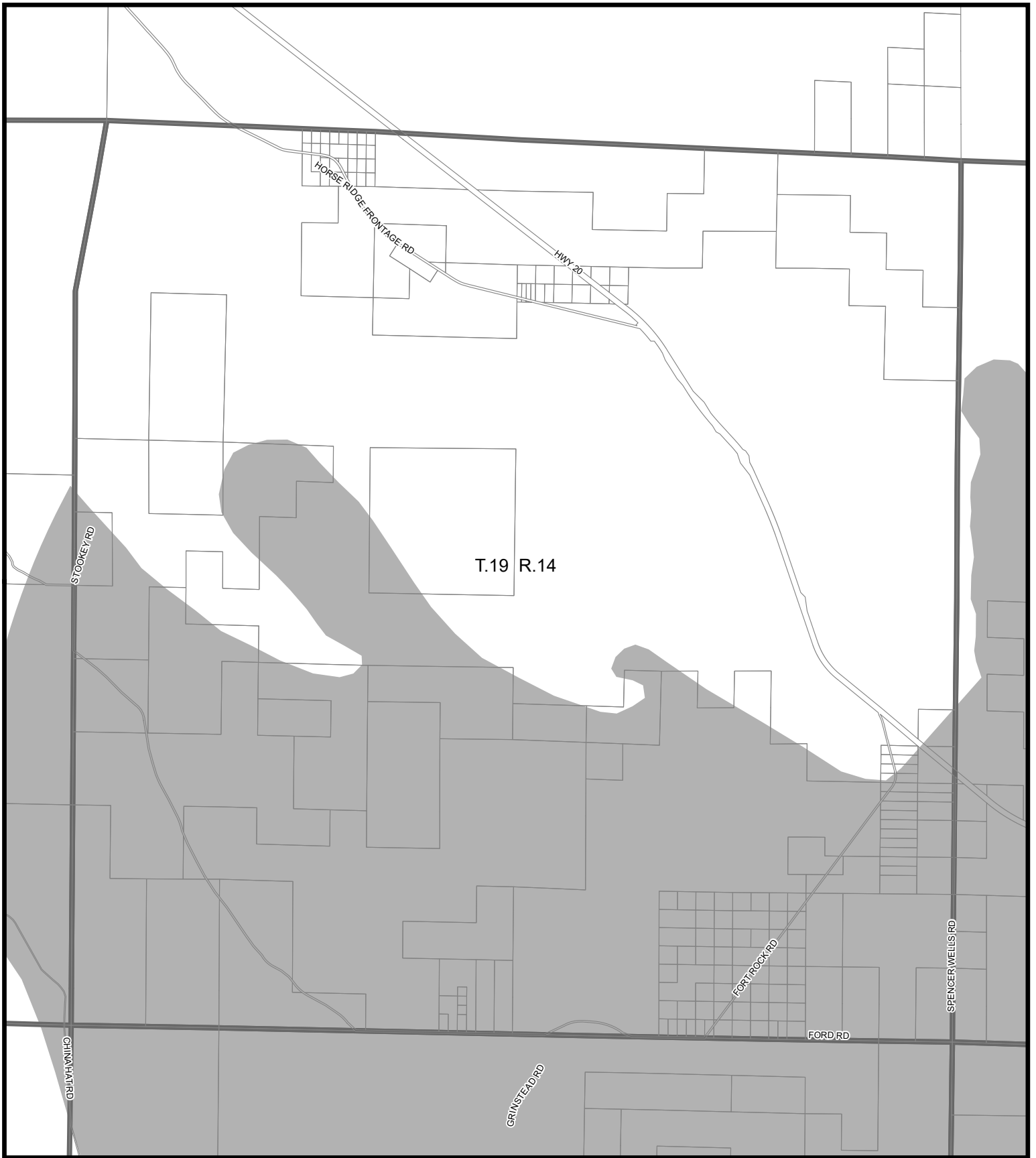
-  Unincorporated Community
-  Sage Grouse Map Index
-  Core
-  Low-Density



January 29, 2025







DISCLAIMER:
The information on this map was derived from digital databases on Deerhutes County's G.I.S. Care was taken in the creation of this map, but it is provided "as is". Deerhutes County cannot accept any responsibility for errors, omissions, or positional accuracy in the digital data or the underlying records. There are no warranties, express or implied, including the warranty of merchantability or fitness for a particular purpose, accompanying this product. However, notification of any errors will be appreciated.



Sage Grouse Greater Habitat Area

Exhibit B - Map 2 of 24
Ordinance 2025-001

Legend

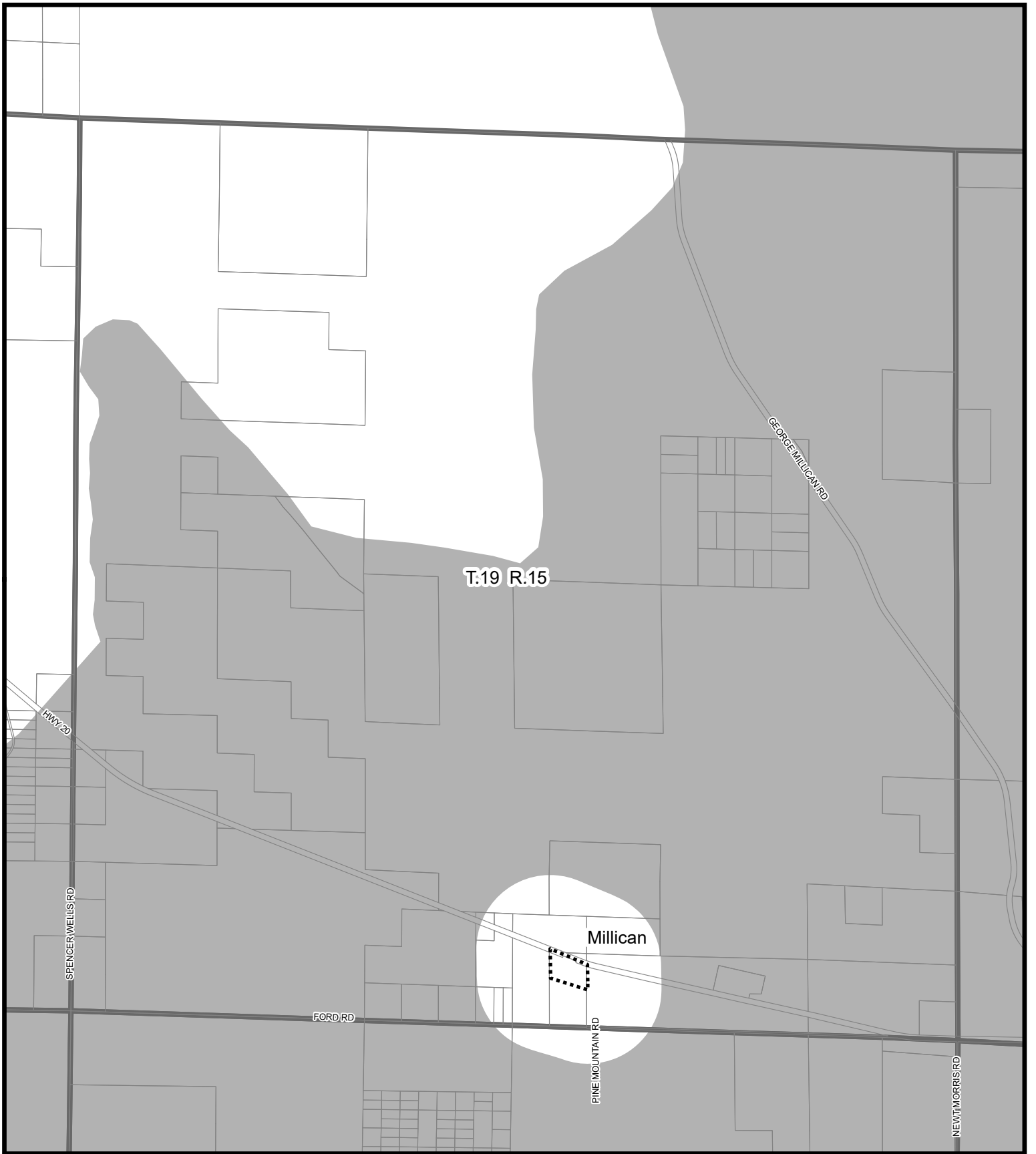
-  Unincorporated Community
-  Sage Grouse Map Index
-  Core
-  Low-Density



January 29, 2025







DISCLAIMER:
The information on this map was derived from digital databases on Deschutes County's G.I.S. Care was taken in the creation of this map, but it is provided "as is". Deschutes County cannot accept any responsibility for errors, omissions, or positional accuracy in the digital data or the underlying records. There are no warranties, express or implied, including the warranty of merchantability or fitness for a particular purpose, accompanying this product. However, notification of any errors will be appreciated.



Sage Grouse Greater Habitat Area

Exhibit B - Map 3 of 24
Ordinance 2025-001

Legend

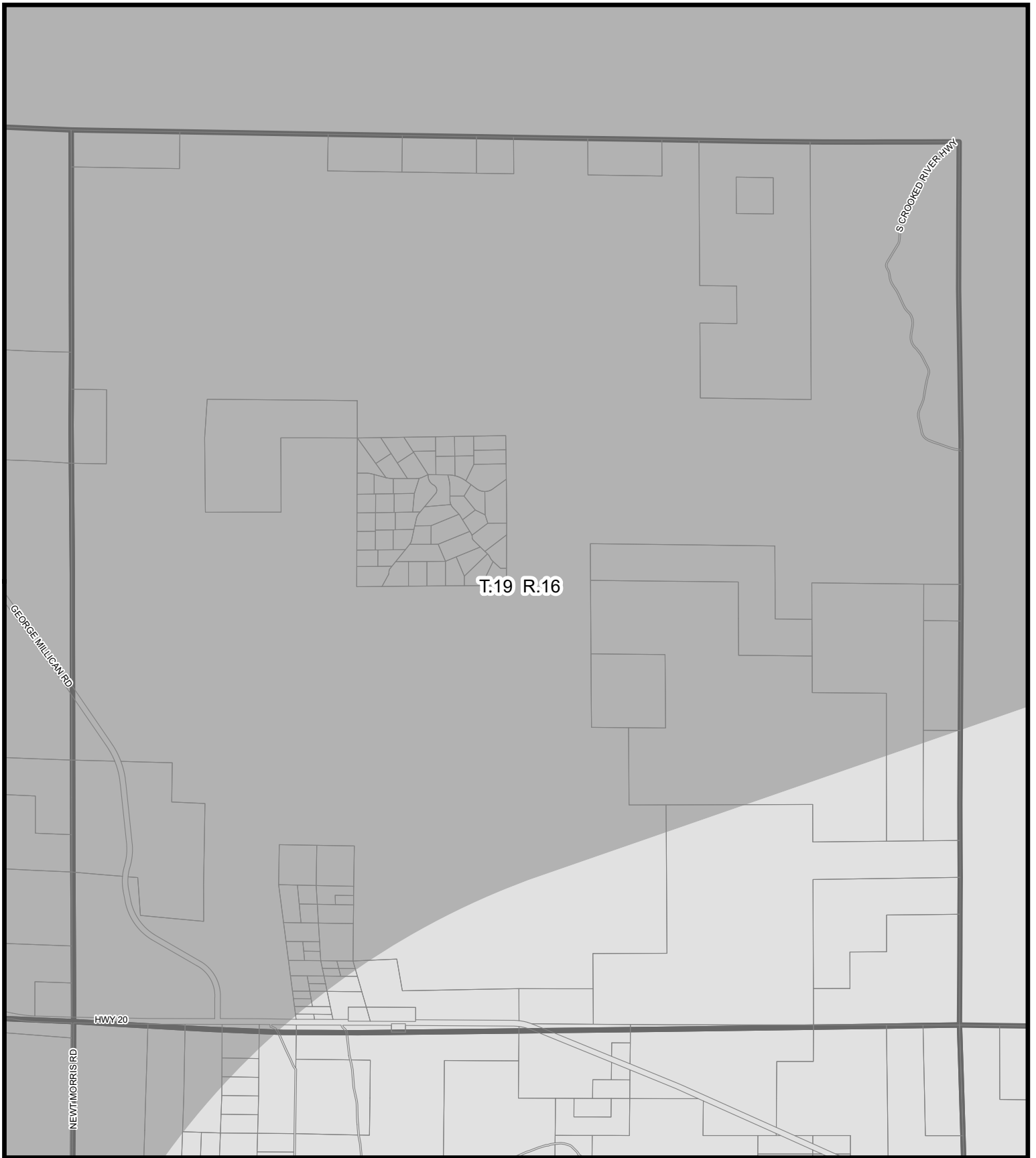
-  Unincorporated Community
-  Sage Grouse Map Index
-  Core
-  Low-Density



January 29, 2025







DISCLAIMER:
The information on this map was derived from digital databases on Deschutes County's G.I.S. Care was taken in the creation of this map, but it is provided "as is". Deschutes County cannot accept any responsibility for errors, omissions, or positional accuracy in the digital data or the underlying records. There are no warranties, express or implied, including the warranty of merchantability or fitness for a particular purpose, accompanying this product. However, notification of any errors will be appreciated.



Sage Grouse Greater Habitat Area

Exhibit B - Map 4 of 24
Ordinance 2025-001

Legend

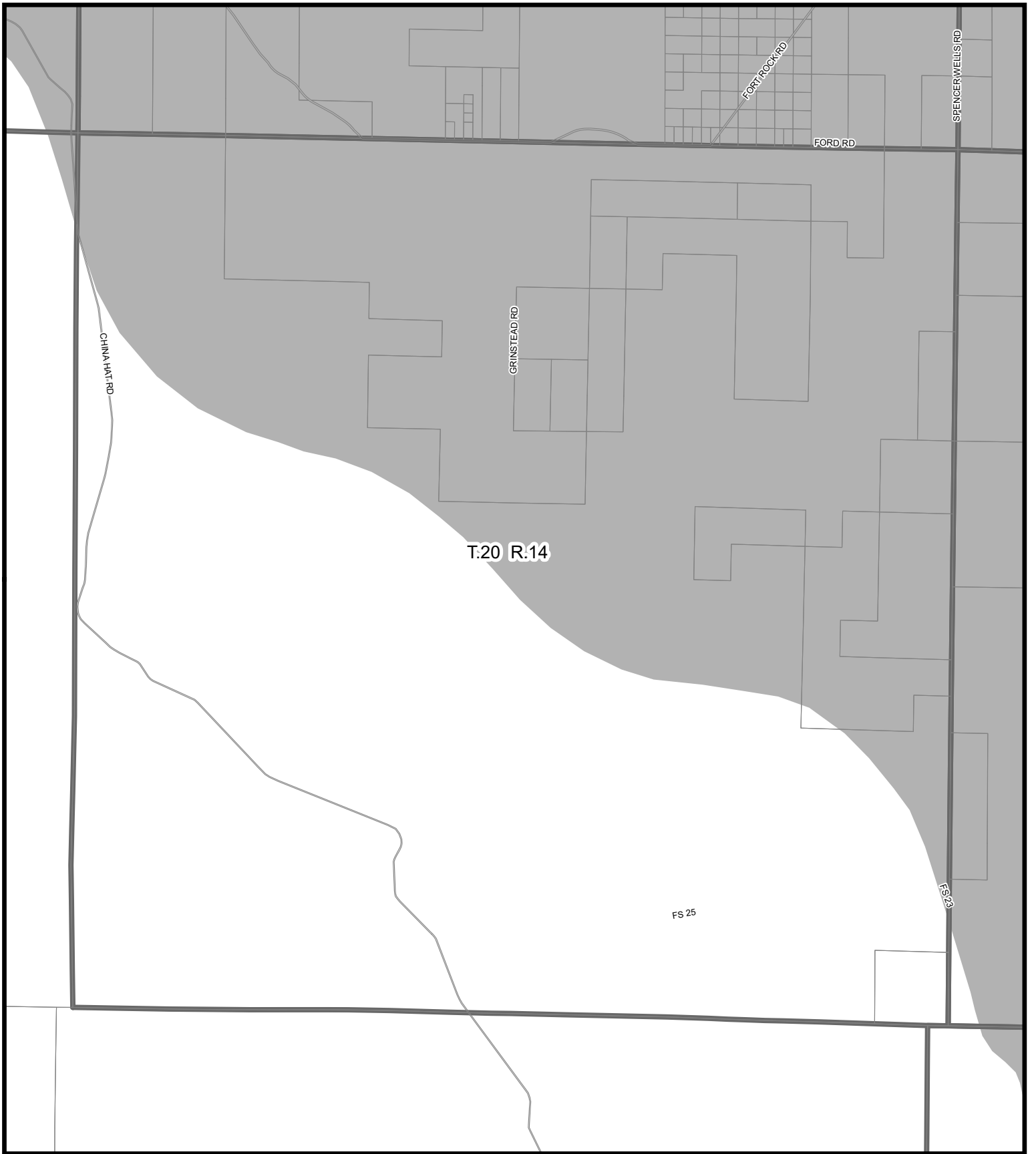
-  Unincorporated Community
-  Sage Grouse Map Index
-  Core
-  Low-Density



January 29, 2025







DISCLAIMER:
The information on this map was derived from digital databases on DeSchutes County's G.I.S. Care was taken in the creation of this map, but it is provided "as is". DeSchutes County cannot accept any responsibility for errors, omissions, or positional accuracy in the digital data or the underlying records. There are no warranties, express or implied, including the warranty of merchantability or fitness for a particular purpose, accompanying this product. However, notification of any errors will be appreciated.



Sage Grouse Greater Habitat Area

Exhibit B - Map 5 of 24
Ordinance 2025-001

Legend

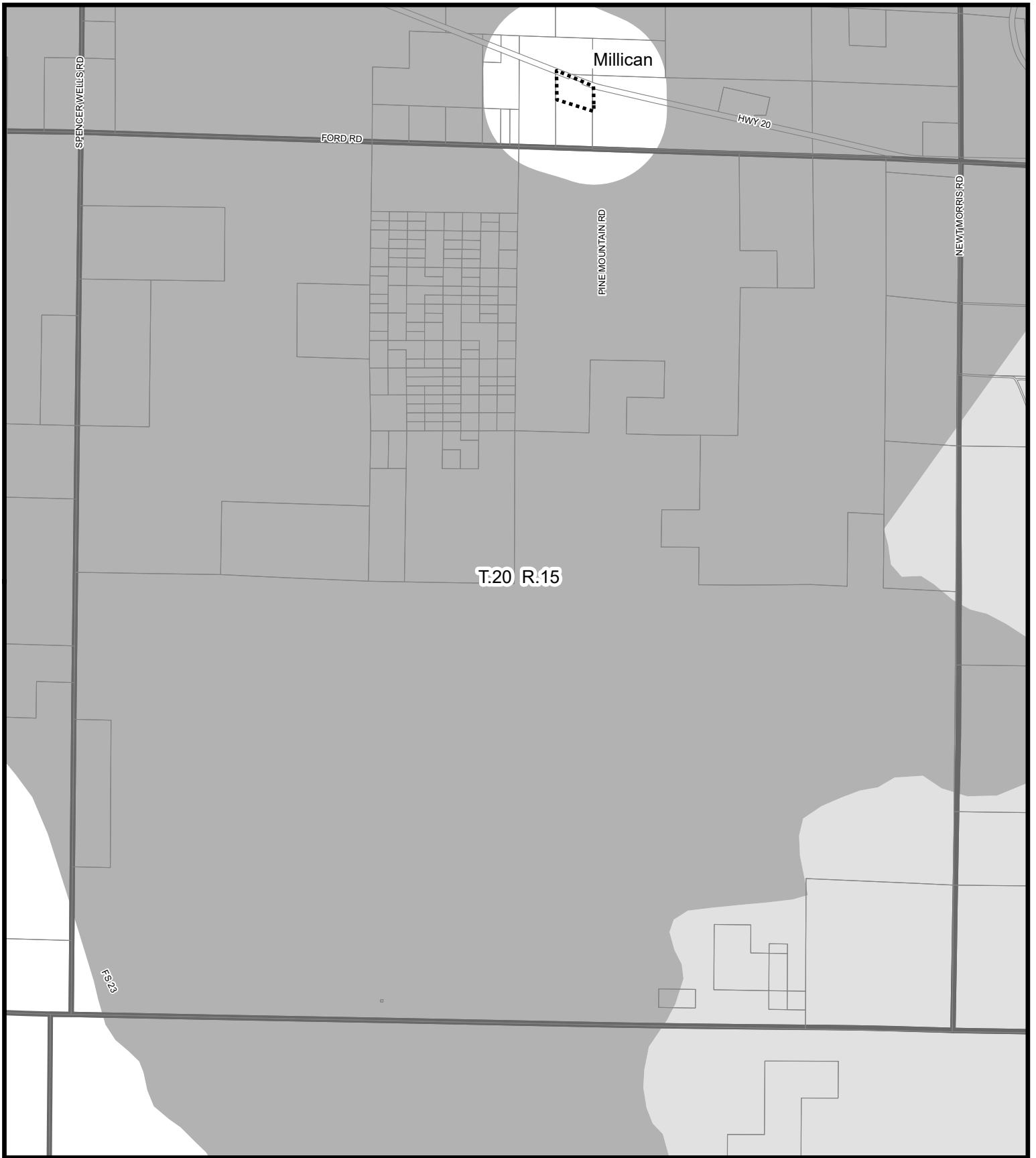
-  Unincorporated Community
-  Sage Grouse Map Index
-  Core
-  Low-Density



January 29, 2025







DISCLAIMER:
The information on this map was derived from digital databases on Deerhutes County's G.I.S. Care was taken in the creation of this map, but it is provided "as is". Deerhutes County cannot accept any responsibility for errors, omissions, or positional accuracy in the digital data or the underlying records. There are no warranties, express or implied, including the warranty of merchantability or fitness for a particular purpose, accompanying this product. However, notification of any errors will be appreciated.



Sage Grouse Greater Habitat Area

Exhibit B - Map 6 of 24
Ordinance 2025-001

Legend

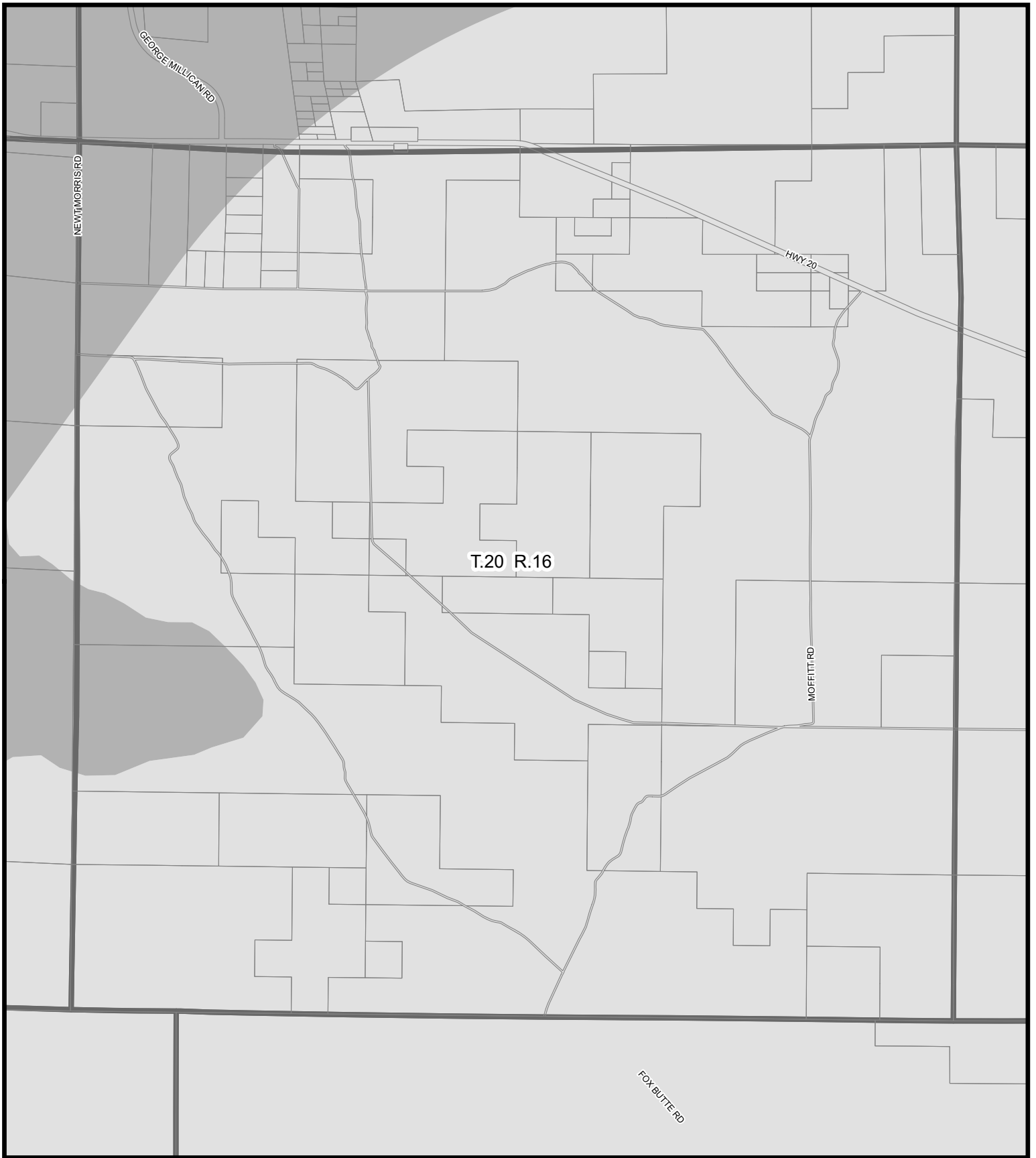
-  Unincorporated Community
-  Sage Grouse Map Index
-  Core
-  Low-Density



January 29, 2025







DISCLAIMER:
The information on this map was derived from digital databases on Deschutes County's G.I.S. Care was taken in the creation of this map, but it is provided "as is". Deschutes County cannot accept any responsibility for errors, omissions, or positional accuracy in the digital data or the underlying records. There are no warranties, express or implied, including the warranty of merchantability or fitness for a particular purpose, accompanying this product. However, notification of any errors will be appreciated.



Sage Grouse Greater Habitat Area

Exhibit B - Map 7 of 24
Ordinance 2025-001

Legend

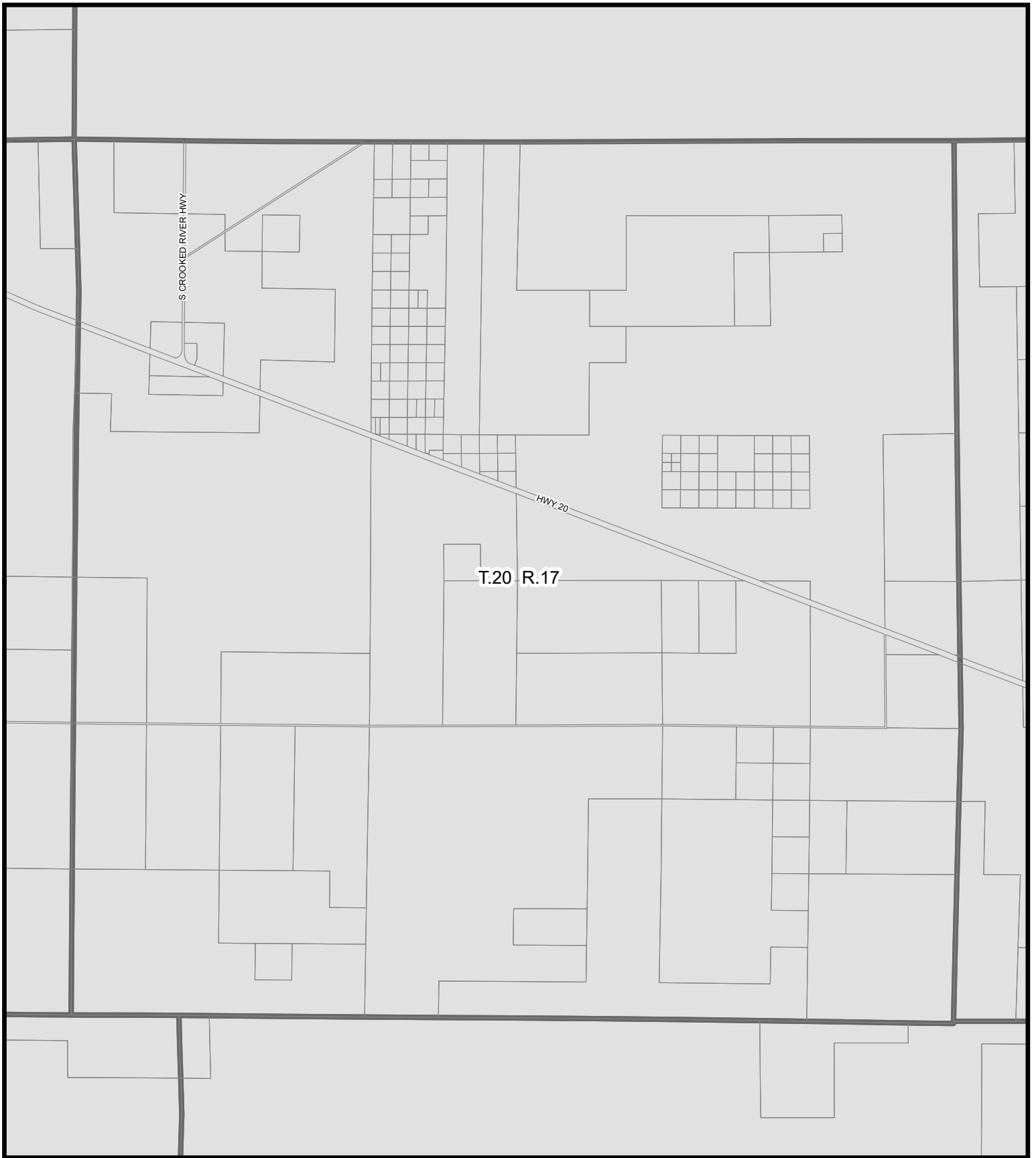
-  Unincorporated Community
-  Sage Grouse Map Index
-  Core
-  Low-Density



January 29, 2025







DISCLAIMER:
The information on this map was derived from digital databases on DeerHutches County's G.I.S. Care was taken in the creation of this map, but it is provided "as is". DeerHutches County cannot accept any responsibility for errors, omissions, or positional accuracy in the digital data or the underlying records. There are no warranties, express or implied, including the warranty of merchantability or fitness for a particular purpose, accompanying this product. However, notification of any errors will be appreciated.



Sage Grouse Greater Habitat Area

Exhibit B - Map 8 of 24
Ordinance 2025-001

Legend

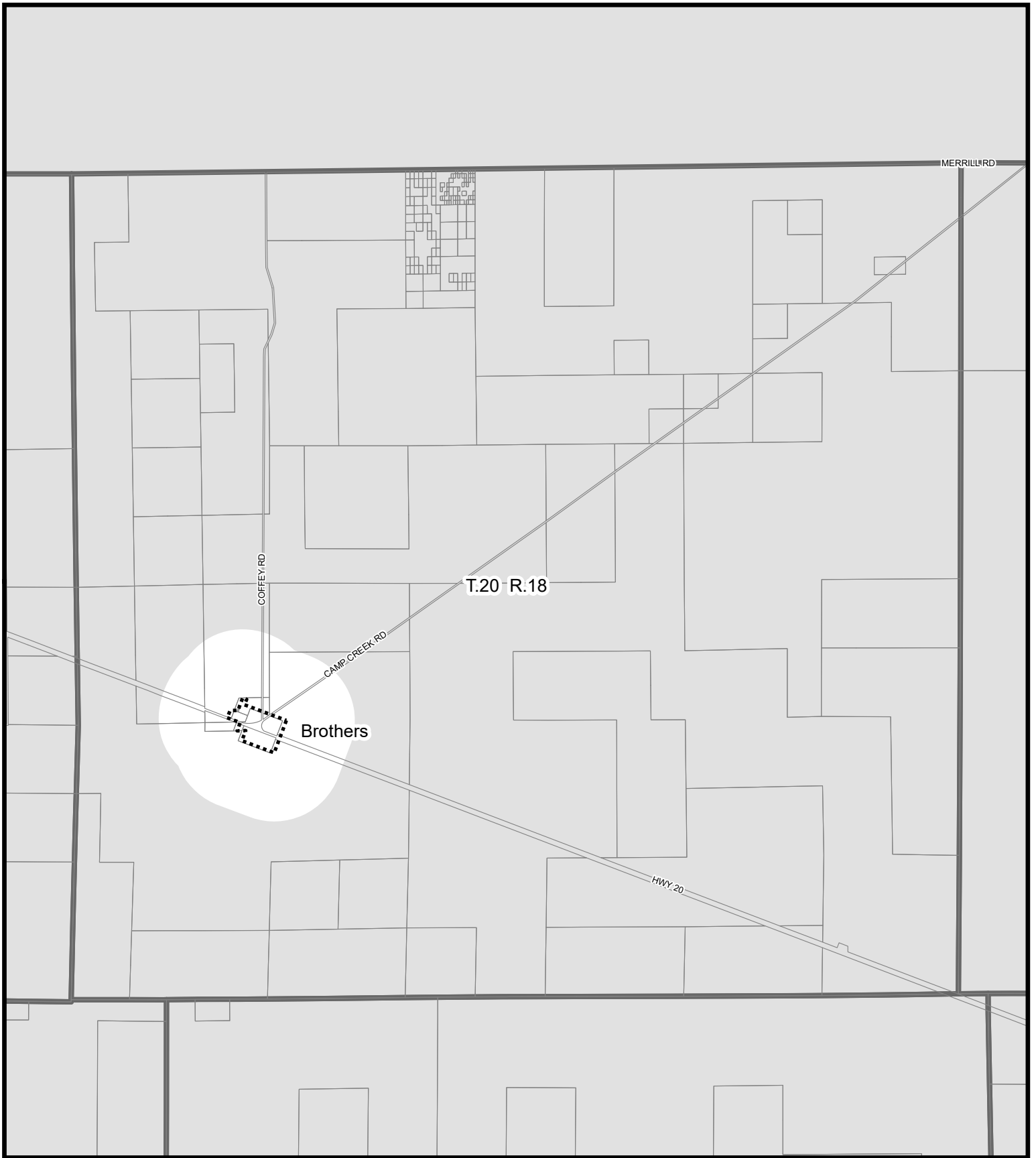
-  Unincorporated Community
-  Sage Grouse Map Index
-  Core
-  Low-Density



January 29, 2025







DISCLAIMER:
The information on this map was derived from digital databases on Deerhutes County's G.I.S. Care was taken in the creation of this map, but it is provided "as is". Deerhutes County cannot accept any responsibility for errors, omissions, or positional accuracy in the digital data or the underlying records. There are no warranties, express or implied, including the warranty of merchantability or fitness for a particular purpose, accompanying this product. However, notification of any errors will be appreciated.



Sage Grouse Greater Habitat Area

Exhibit B - Map 9 of 24
Ordinance 2025-001

Legend

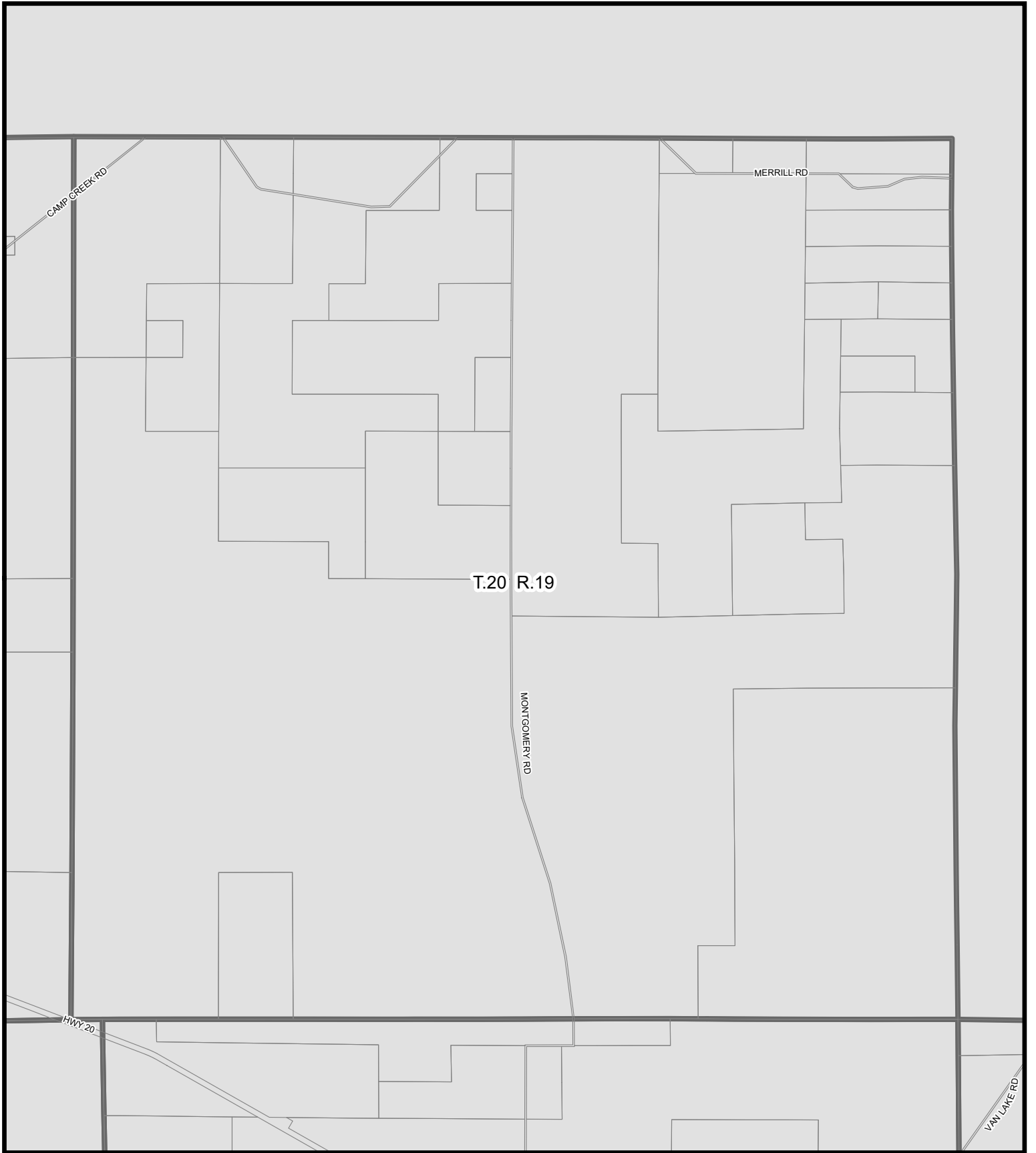
-  Unincorporated Community
-  Sage Grouse Map Index
-  Core
-  Low-Density



January 29, 2025







DISCLAIMER:
The information on this map was derived from digital databases on DeSchutes County's G.I.S. Care was taken in the creation of this map, but it is provided "as is". DeSchutes County cannot accept any responsibility for errors, omissions, or positional accuracy in the digital data or the underlying records. There are no warranties, express or implied, including the warranty of merchantability or fitness for a particular purpose, accompanying this product. However, notification of any errors will be appreciated.



Sage Grouse Greater Habitat Area

Exhibit B - Map 10 of 24
Ordinance 2025-001

Legend

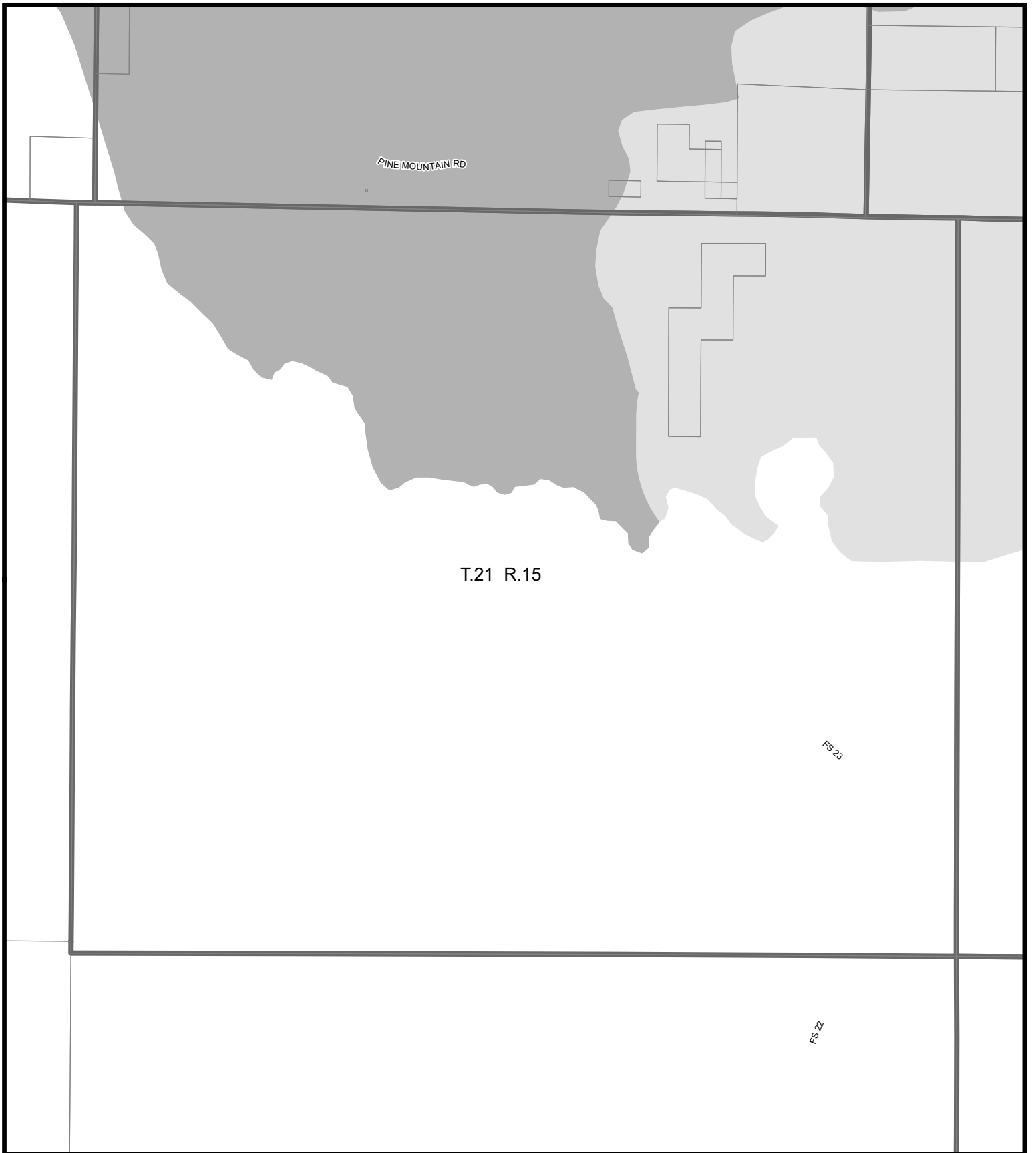
-  Unincorporated Community
-  Sage Grouse Map Index
-  Core
-  Low-Density



January 29, 2025



DISCLAIMER:
The information on this map was derived from digital databases on Deerhutes County's G.I.S. Care was taken in the creation of this map, but it is provided "as is". Deerhutes County cannot accept any responsibility for errors, omissions, or positional accuracy in the digital data or the underlying records. There are no warranties, express or implied, including the warranty of merchantability or fitness for a particular purpose, accompanying this product. However, notification of any errors will be appreciated.







Sage Grouse Greater Habitat Area

Exhibit B - Map 11 of 24
Ordinance 2025-001



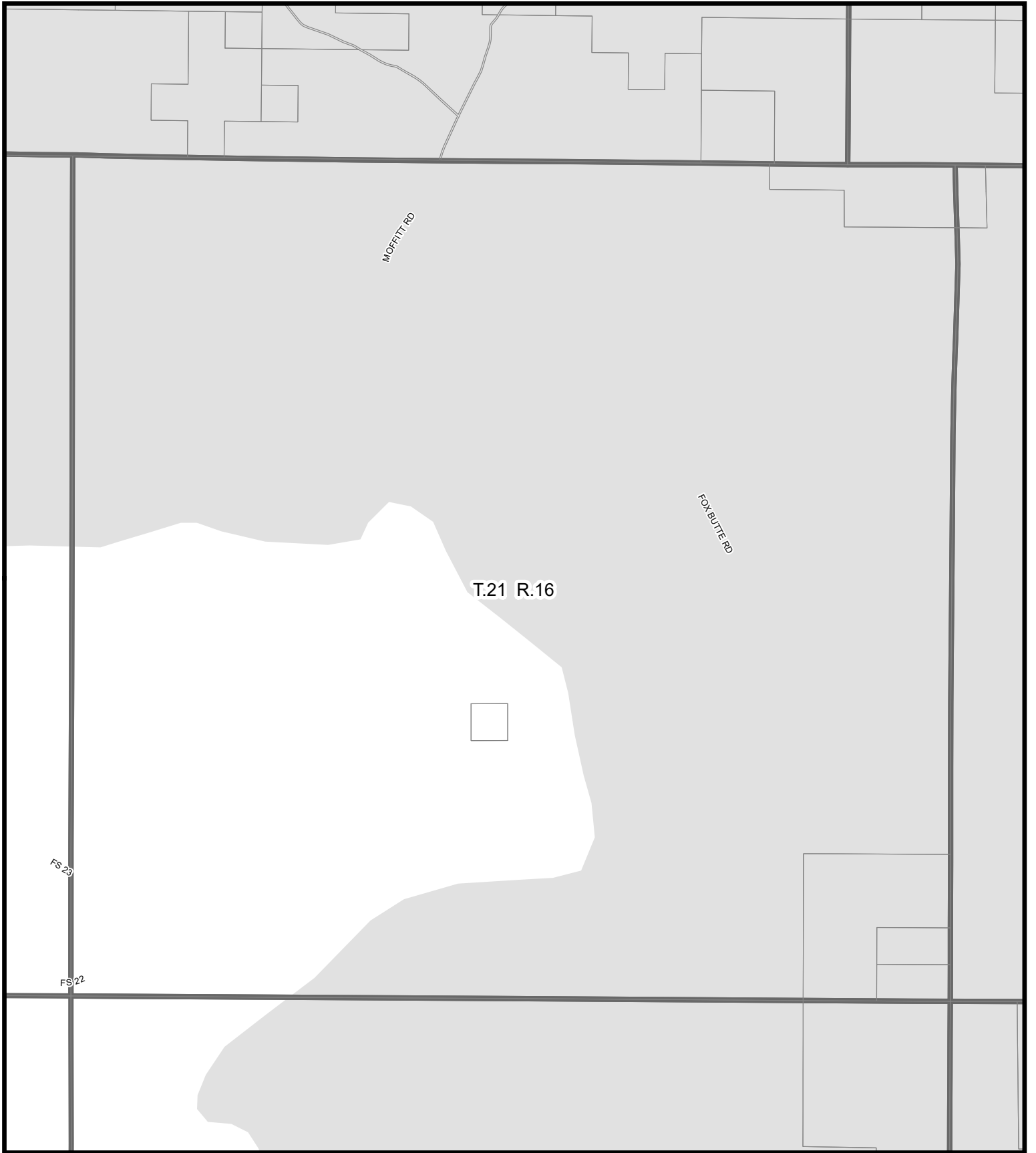
Legend

-  Unincorporated Community
-  Sage Grouse Map Index
-  Core
-  Low-Density



January 29, 2025





DISCLAIMER:
The information on this map was derived from digital databases on DeSchutes County's G.I.S. Care was taken in the creation of this map, but it is provided "as is". DeSchutes County cannot accept any responsibility for errors, omissions, or positional accuracy in the digital data or the underlying records. There are no warranties, express or implied, including the warranty of merchantability or fitness for a particular purpose, accompanying this product. However, notification of any errors will be appreciated.



Sage Grouse Greater Habitat Area

Exhibit B - Map 12 of 24
Ordinance 2025-001

Legend

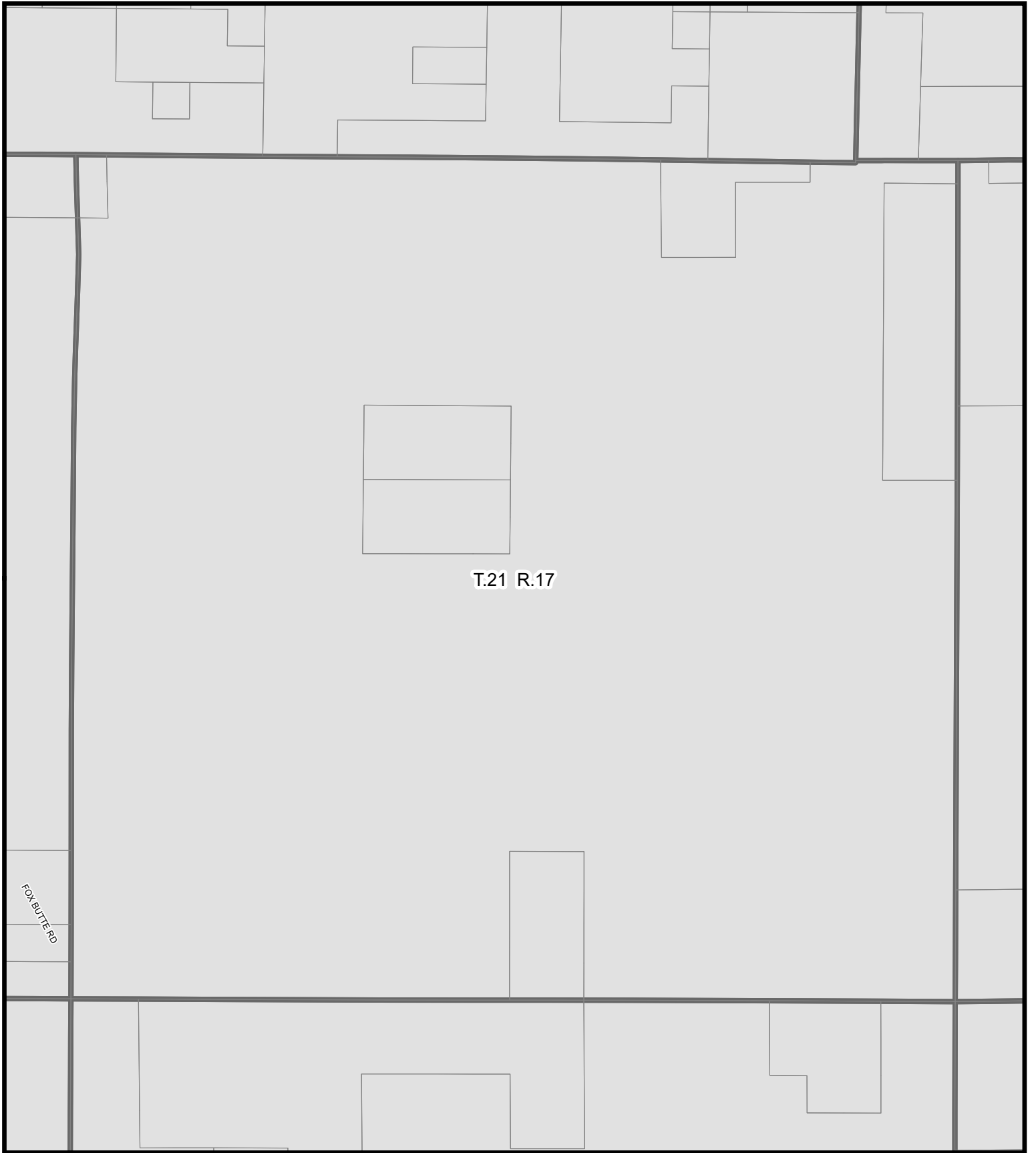
-  Unincorporated Community
-  Sage Grouse Map Index
-  Core
-  Low-Density



January 29, 2025







DISCLAIMER:
The information on this map was derived from digital databases on Deerhutes County's G.I.S. Care was taken in the creation of this map, but it is provided "as is". Deerhutes County cannot accept any responsibility for errors, omissions, or positional accuracy in the digital data or the underlying records. There are no warranties, express or implied, including the warranty of merchantability or fitness for a particular purpose, accompanying this product. However, notification of any errors will be appreciated.



Sage Grouse Greater Habitat Area

Exhibit B - Map 13 of 24
Ordinance 2025-001

Legend

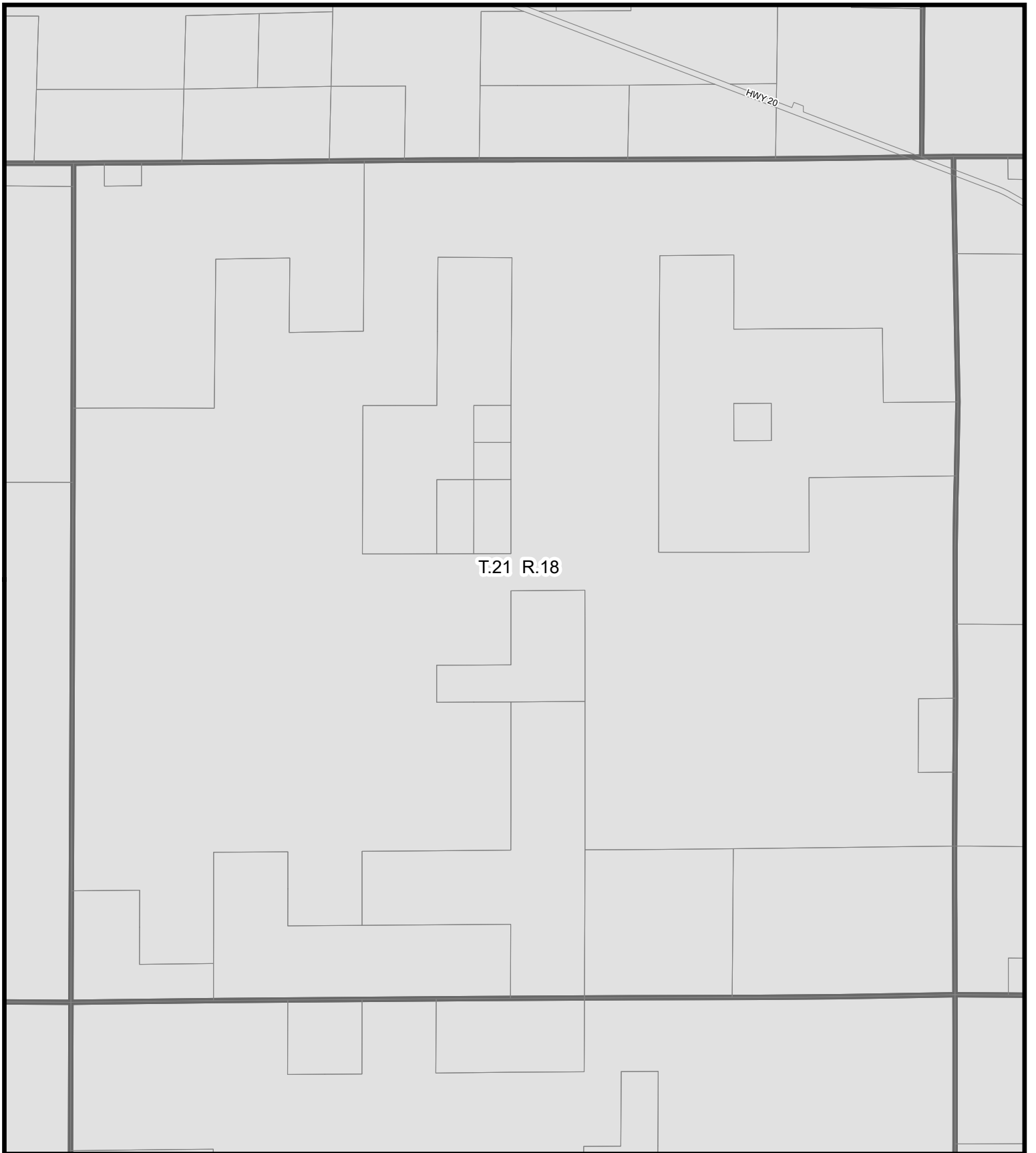
-  Unincorporated Community
-  Sage Grouse Map Index
-  Core
-  Low-Density



January 29, 2025







DISCLAIMER:
The information on this map was derived from digital databases on Deerpark County's G.I.S. Care was taken in the creation of this map, but it is provided "as is". Deerpark County cannot accept any responsibility for errors, omissions, or positional accuracy in the digital data or the underlying records. There are no warranties, express or implied, including the warranty of merchantability or fitness for a particular purpose, accompanying this product. However, notification of any errors will be appreciated.



Sage Grouse Greater Habitat Area

Exhibit B - Map 14 of 24
Ordinance 2025-001

Legend

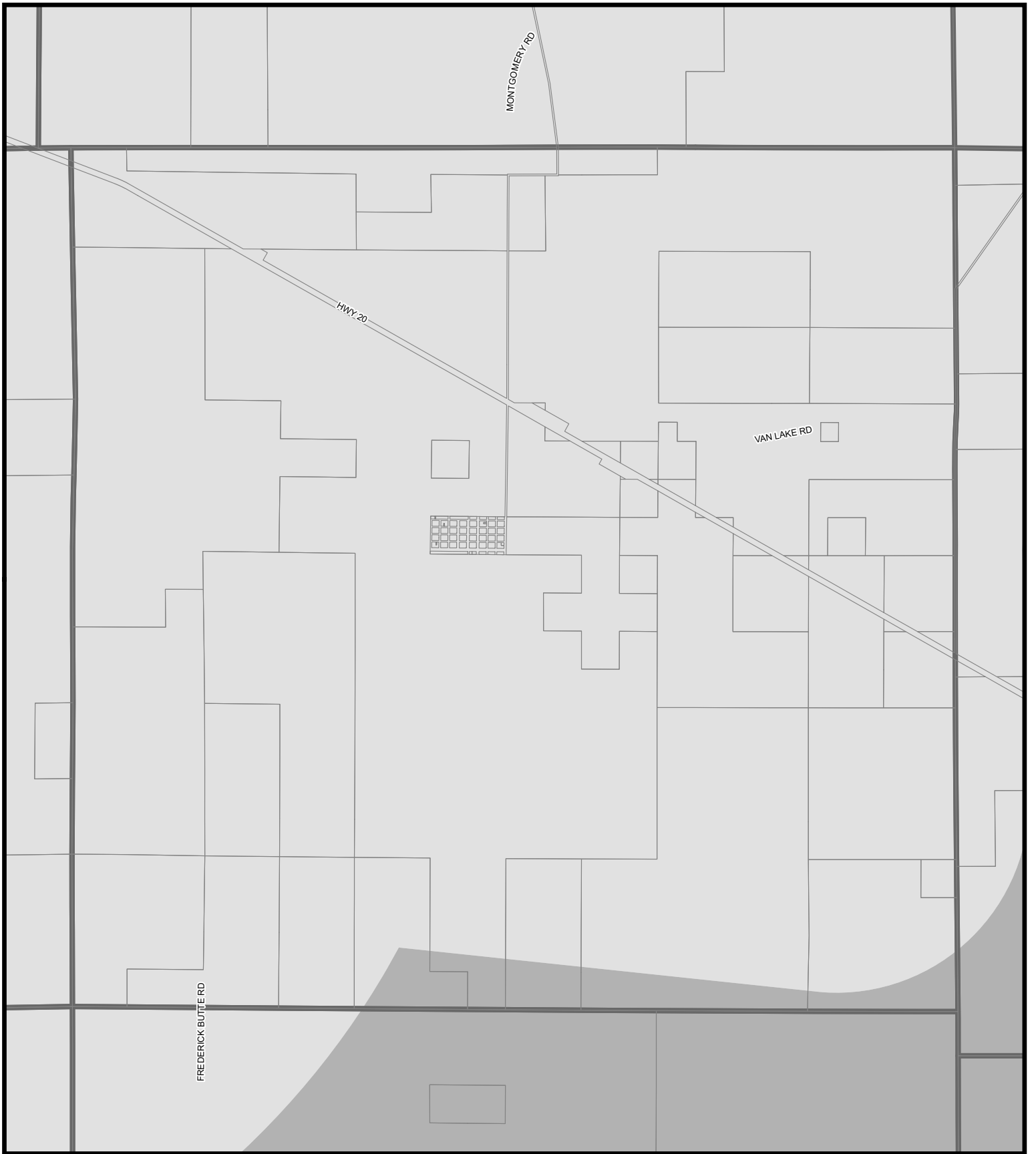
-  Unincorporated Community
-  Sage Grouse Map Index
-  Core
-  Low-Density



January 29, 2025







DISCLAIMER:
The information on this map was derived from digital databases on Deerpark County's G.I.S. Care was taken in the creation of this map, but it is provided "as is". Deerpark County cannot accept any responsibility for errors, omissions, or positional accuracy in the digital data or the underlying records. There are no warranties, express or implied, including the warranty of merchantability or fitness for a particular purpose, accompanying this product. However, notification of any errors will be appreciated.



Sage Grouse Greater Habitat Area

Exhibit B - Map 15 of 24
Ordinance 2025-001

Legend

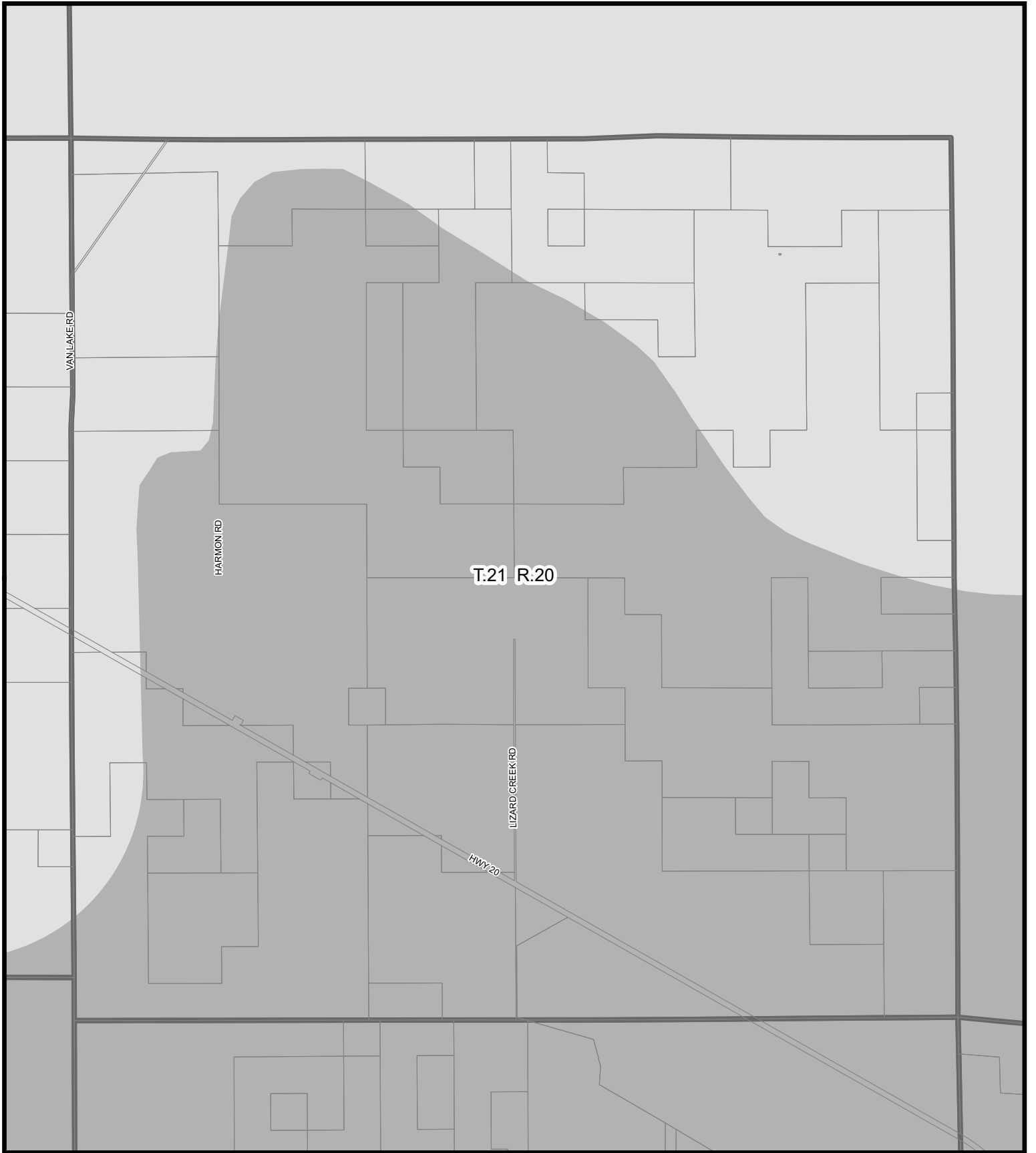
-  Unincorporated Community
-  Sage Grouse Map Index
-  Core
-  Low-Density



January 29, 2025







DISCLAIMER:
The information on this map was derived from digital databases on Deerhutes County's G.I.S. Care was taken in the creation of this map, but it is provided "as is". Deerhutes County cannot accept any responsibility for errors, omissions, or positional accuracy in the digital data or the underlying records. There are no warranties, express or implied, including the warranty of merchantability or fitness for a particular purpose, accompanying this product. However, notification of any errors will be appreciated.



Sage Grouse Greater Habitat Area

Exhibit B - Map 16 of 24
Ordinance 2025-001

Legend

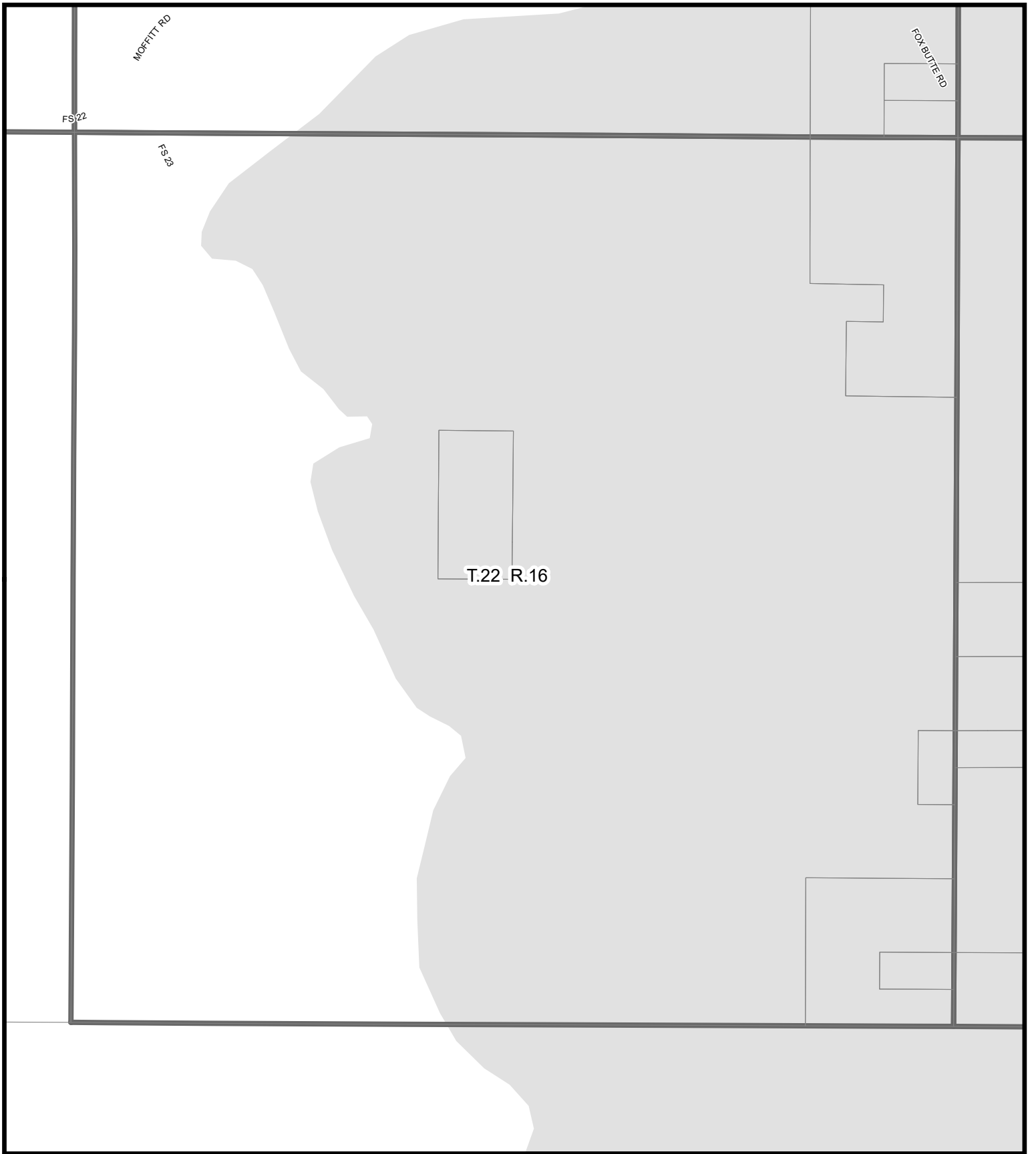
-  Unincorporated Community
-  Sage Grouse Map Index
-  Core
-  Low-Density



January 29, 2025







DISCLAIMER:
The information on this map was derived from digital databases on Deerhires County's G.I.S. Care was taken in the creation of this map, but it is provided "as is". Deerhires County cannot accept any responsibility for errors, omissions, or positional accuracy in the digital data or the underlying records. There are no warranties, express or implied, including the warranty of merchantability or fitness for a particular purpose, accompanying this product. However, notification of any errors will be appreciated.



Sage Grouse Greater Habitat Area

Exhibit B - Map 17 of 24
Ordinance 2025-001

Legend

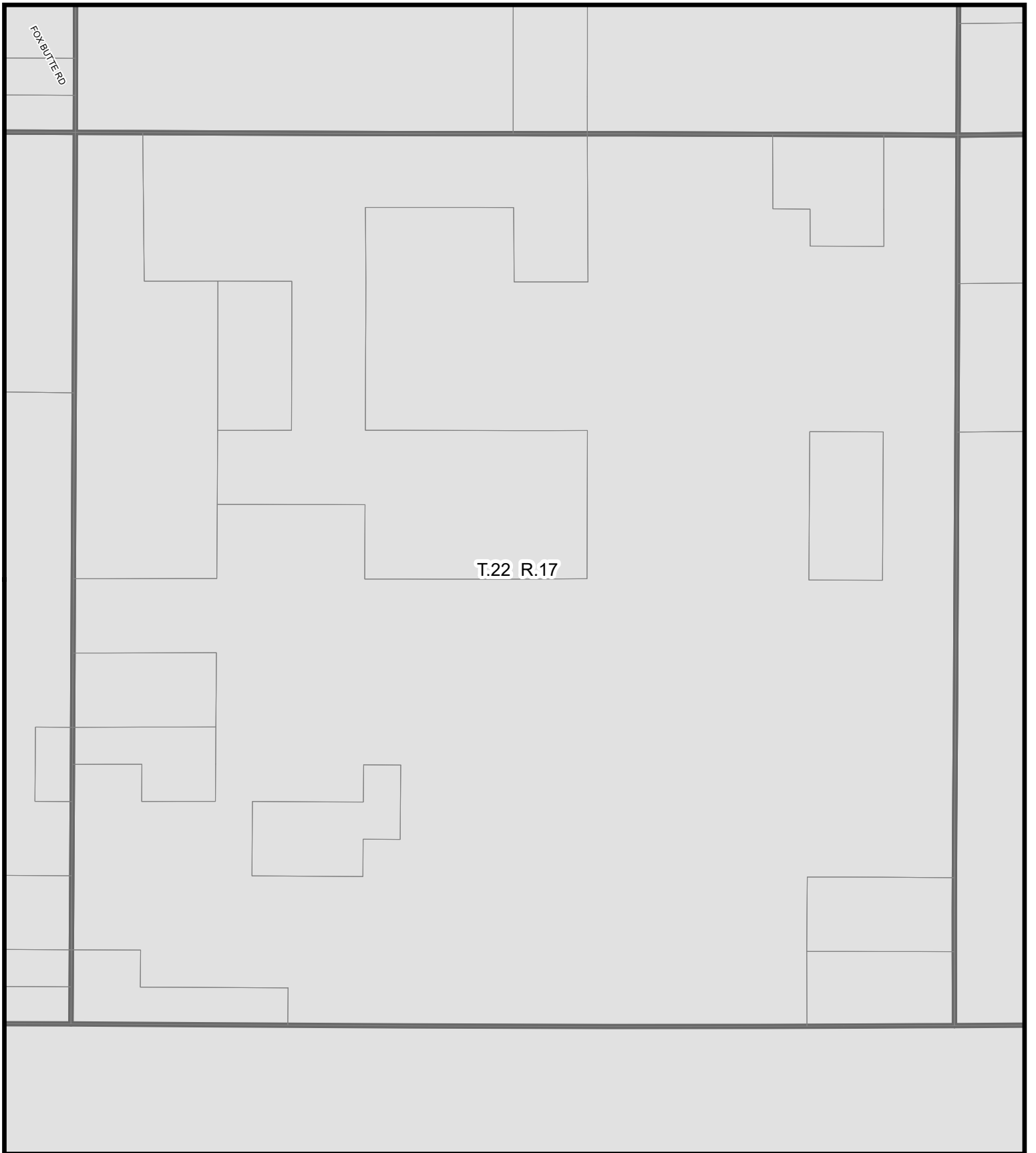
-  Unincorporated Community
-  Sage Grouse Map Index
-  Core
-  Low-Density



January 29, 2025







DISCLAIMER:
The information on this map was derived from digital databases on Deerhutes County's G.I.S. Care was taken in the creation of this map, but it is provided "as is". Deerhutes County cannot accept any responsibility for errors, omissions, or positional accuracy in the digital data or the underlying records. There are no warranties, express or implied, including the warranty of merchantability or fitness for a particular purpose, accompanying this product. However, notification of any errors will be appreciated.



Sage Grouse Greater Habitat Area

Exhibit B - Map 18 of 24
Ordinance 2025-001

Legend

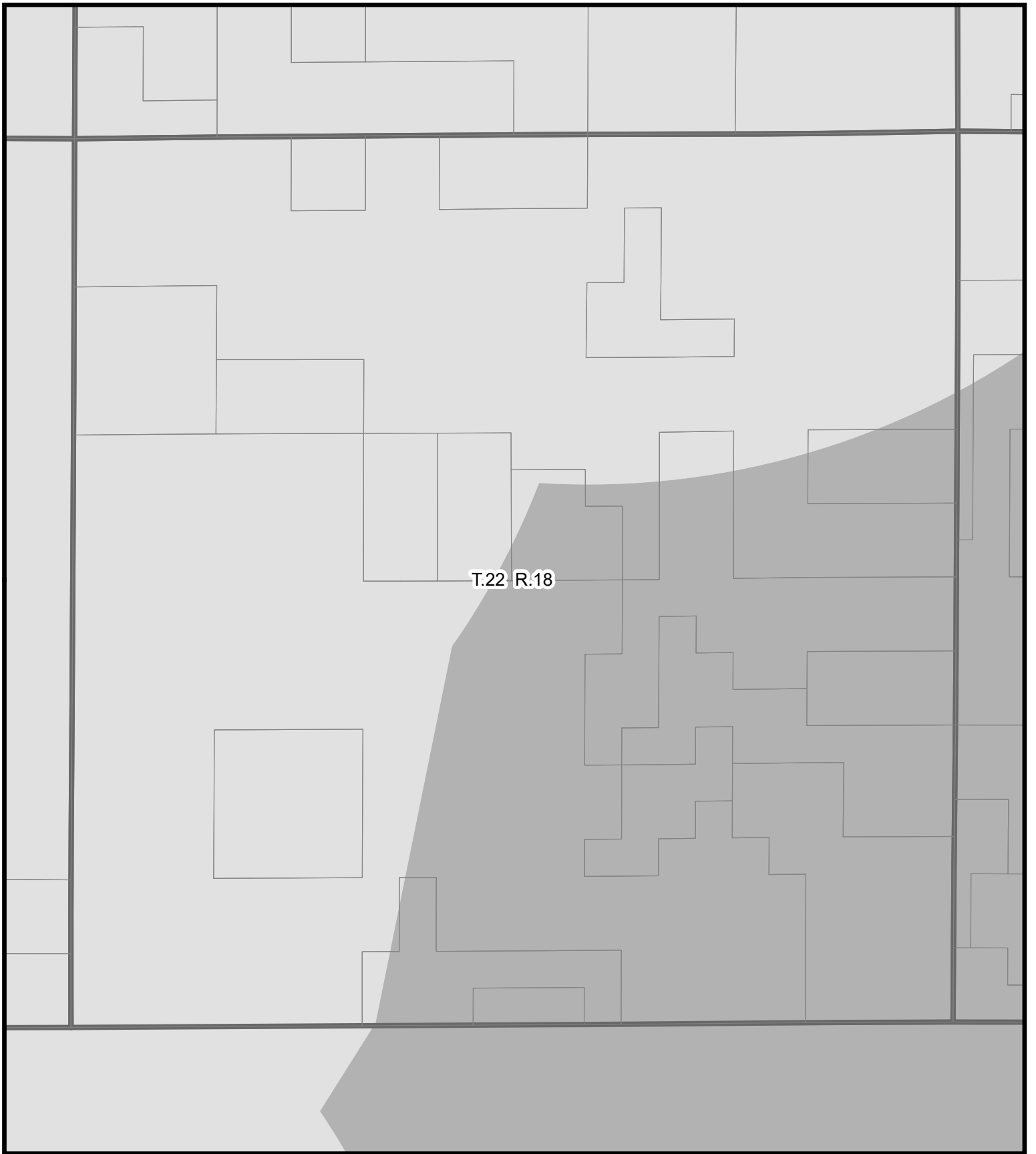
-  Unincorporated Community
-  Sage Grouse Map Index
-  Core
-  Low-Density



January 29, 2025



DISCLAIMER:
The information on this map was derived from digital databases on Deerhutes County's G.I.S. Care was taken in the creation of this map, but it is provided "as is". Deerhutes County cannot accept any responsibility for errors, omissions, or positional accuracy in the digital data or the underlying records. There are no warranties, express or implied, including the warranty of merchantability or fitness for a particular purpose, accompanying this product. However, notification of any errors will be appreciated.







T.22 R.18

Sage Grouse Greater Habitat Area

Exhibit B - Map 19 of 24
Ordinance 2025-001

Legend

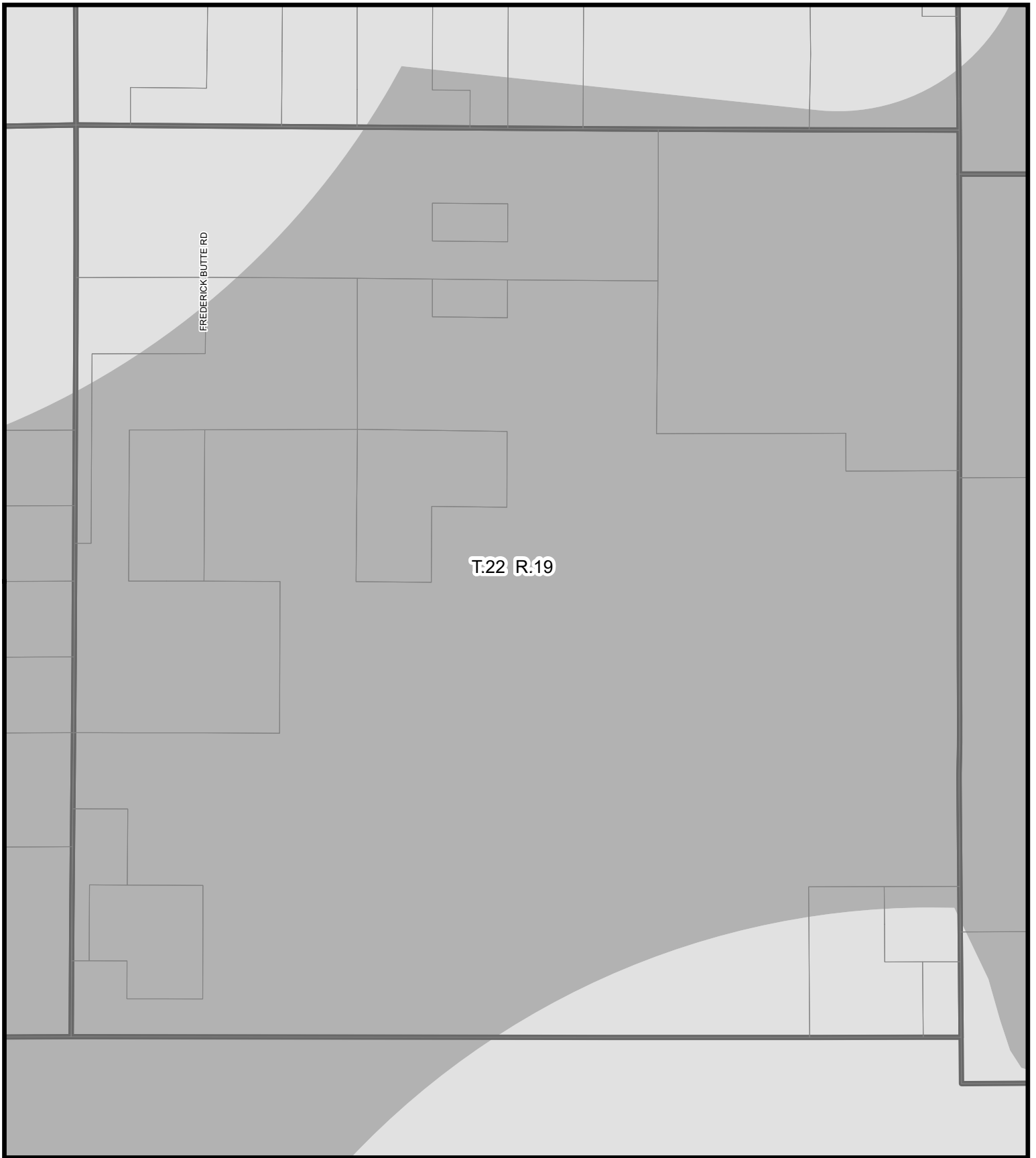
-  Unincorporated Community
-  Sage Grouse Map Index
-  Core
-  Low-Density



January 29, 2025







DISCLAIMER:
The information on this map was derived from digital databases on Deerhulves County's G.I.S. Care was taken in the creation of this map, but it is provided "as is". Deerhulves County cannot accept any responsibility for errors, omissions, or positional accuracy in the digital data or the underlying records. There are no warranties, express or implied, including the warranty of merchantability or fitness for a particular purpose, accompanying this product. However, notification of any errors will be appreciated.



Sage Grouse Greater Habitat Area

Exhibit B - Map 20 of 24
Ordinance 2025-001

Legend

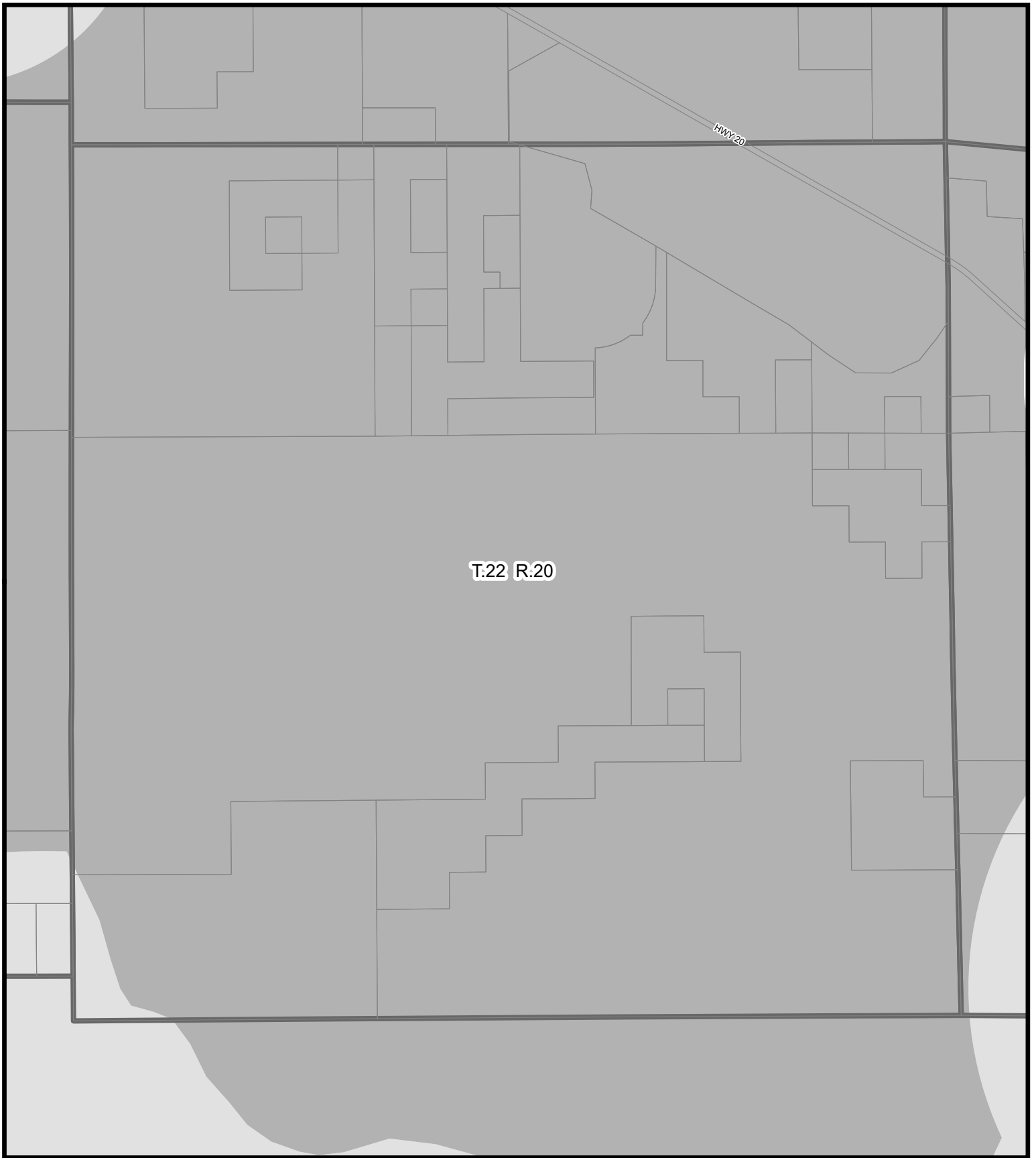
-  Unincorporated Community
-  Sage Grouse Map Index
-  Core
-  Low-Density



January 29, 2025







DISCLAIMER:
The information on this map was derived from digital databases on Deerhutes County's G.I.S. Care was taken in the creation of this map, but it is provided "as is". Deerhutes County cannot accept any responsibility for errors, omissions, or positional accuracy in the digital data or the underlying records. There are no warranties, express or implied, including the warranty of merchantability or fitness for a particular purpose, accompanying this product. However, notification of any errors will be appreciated.



Sage Grouse Greater Habitat Area

Exhibit B - Map 21 of 24
Ordinance 2025-001

Legend

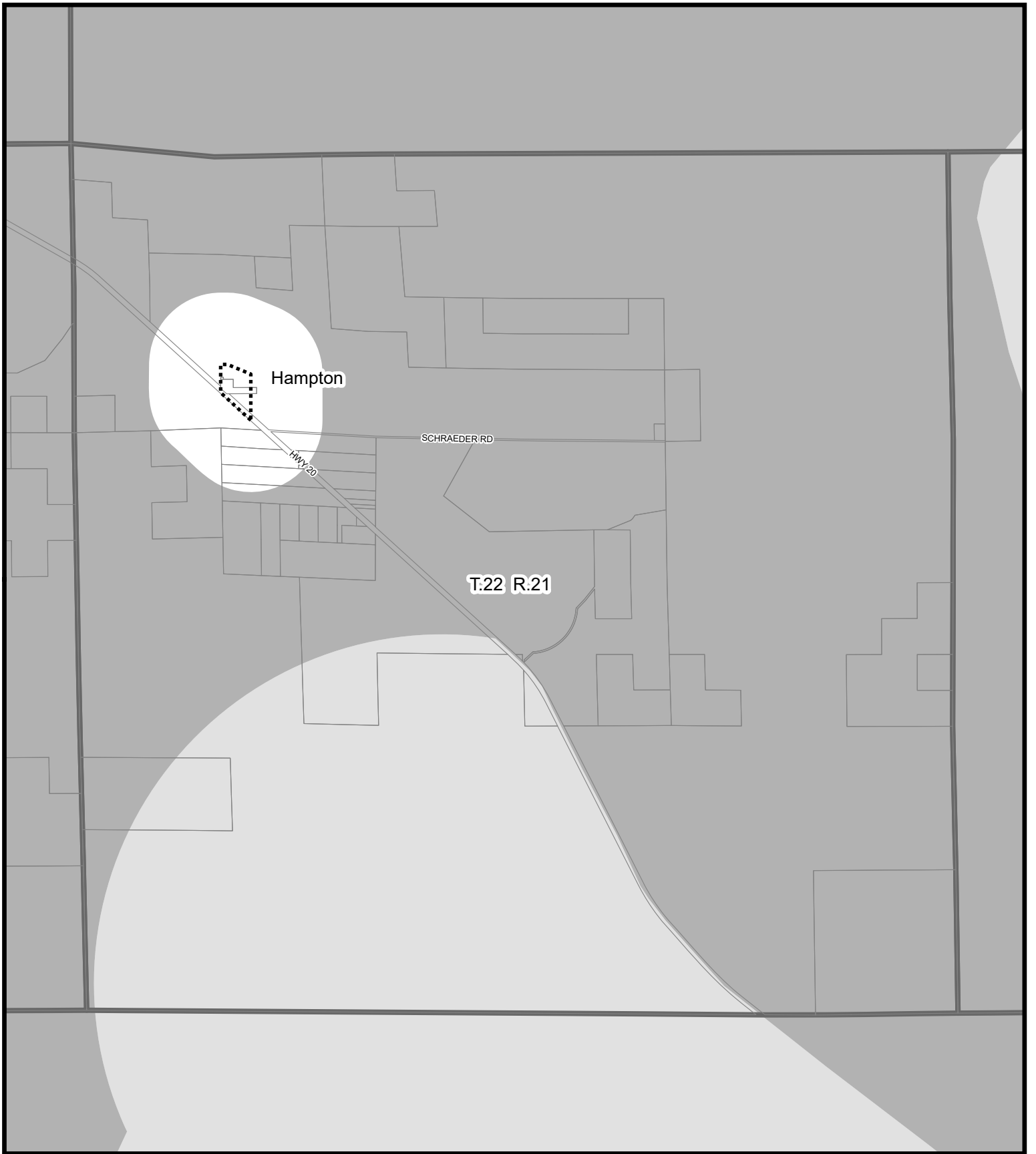
-  Unincorporated Community
-  Sage Grouse Map Index
-  Core
-  Low-Density



January 29, 2025







DISCLAIMER:
The information on this map was derived from digital databases on Deerhutes County's G.I.S. Care was taken in the creation of this map, but it is provided "as is". Deerhutes County cannot accept any responsibility for errors, omissions, or positional accuracy in the digital data or the underlying records. There are no warranties, express or implied, including the warranty of merchantability or fitness for a particular purpose, accompanying this product. However, notification of any errors will be appreciated.



Sage Grouse Greater Habitat Area

Exhibit B - Map 22 of 24
Ordinance 2025-001

Legend

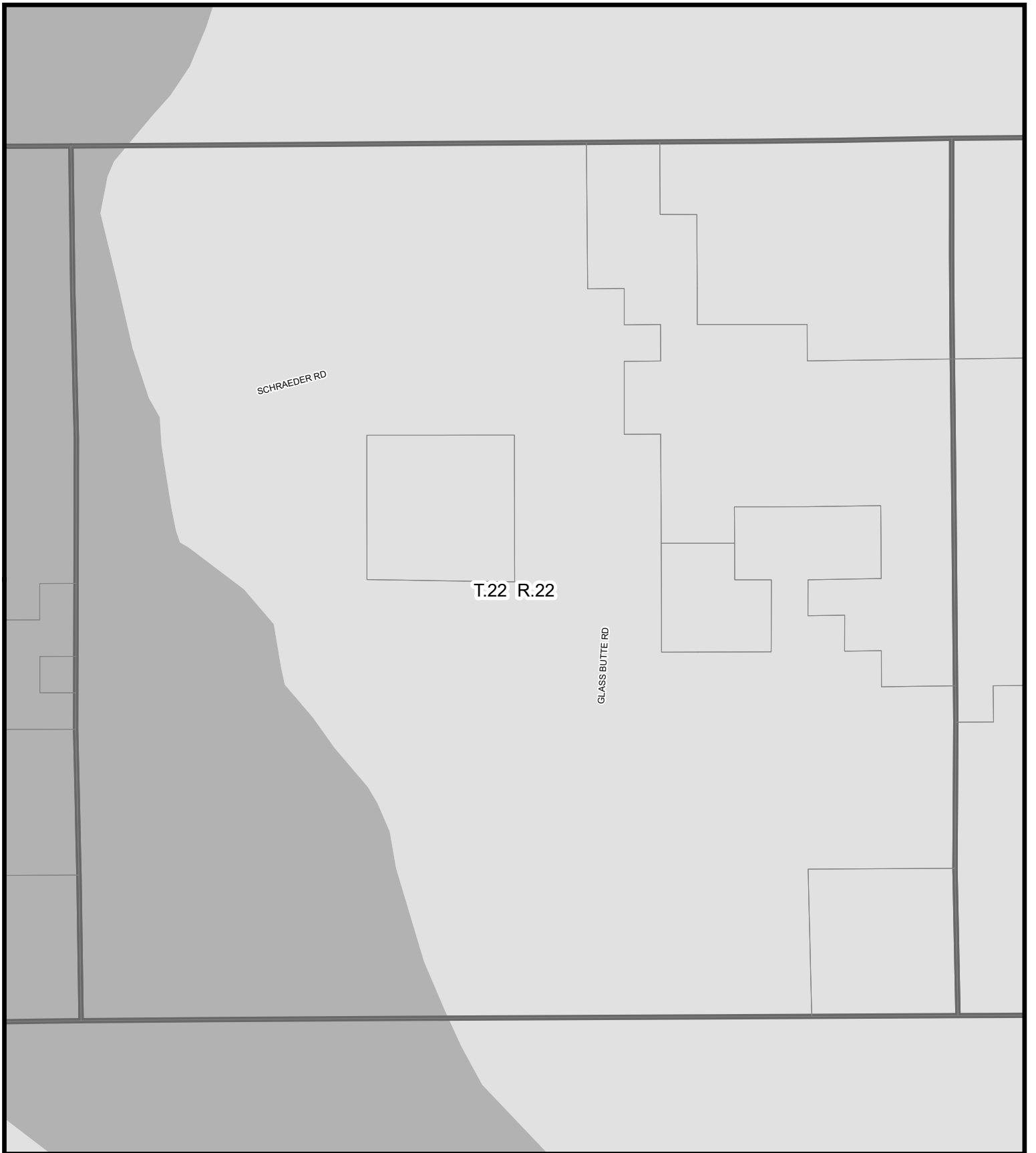
-  Unincorporated Community
-  Sage Grouse Map Index
-  Core
-  Low-Density



January 29, 2025







DISCLAIMER:
The information on this map was derived from digital databases on Deershutes County's G.I.S. Care was taken in the creation of this map, but it is provided "as is". Deershutes County cannot accept any responsibility for errors, omissions, or positional accuracy in the digital data or the underlying records. There are no warranties, express or implied, including the warranty of merchantability or fitness for a particular purpose, accompanying this product. However, notification of any errors will be appreciated.



Sage Grouse Greater Habitat Area

Exhibit B - Map 23 of 24
Ordinance 2025-001

Legend

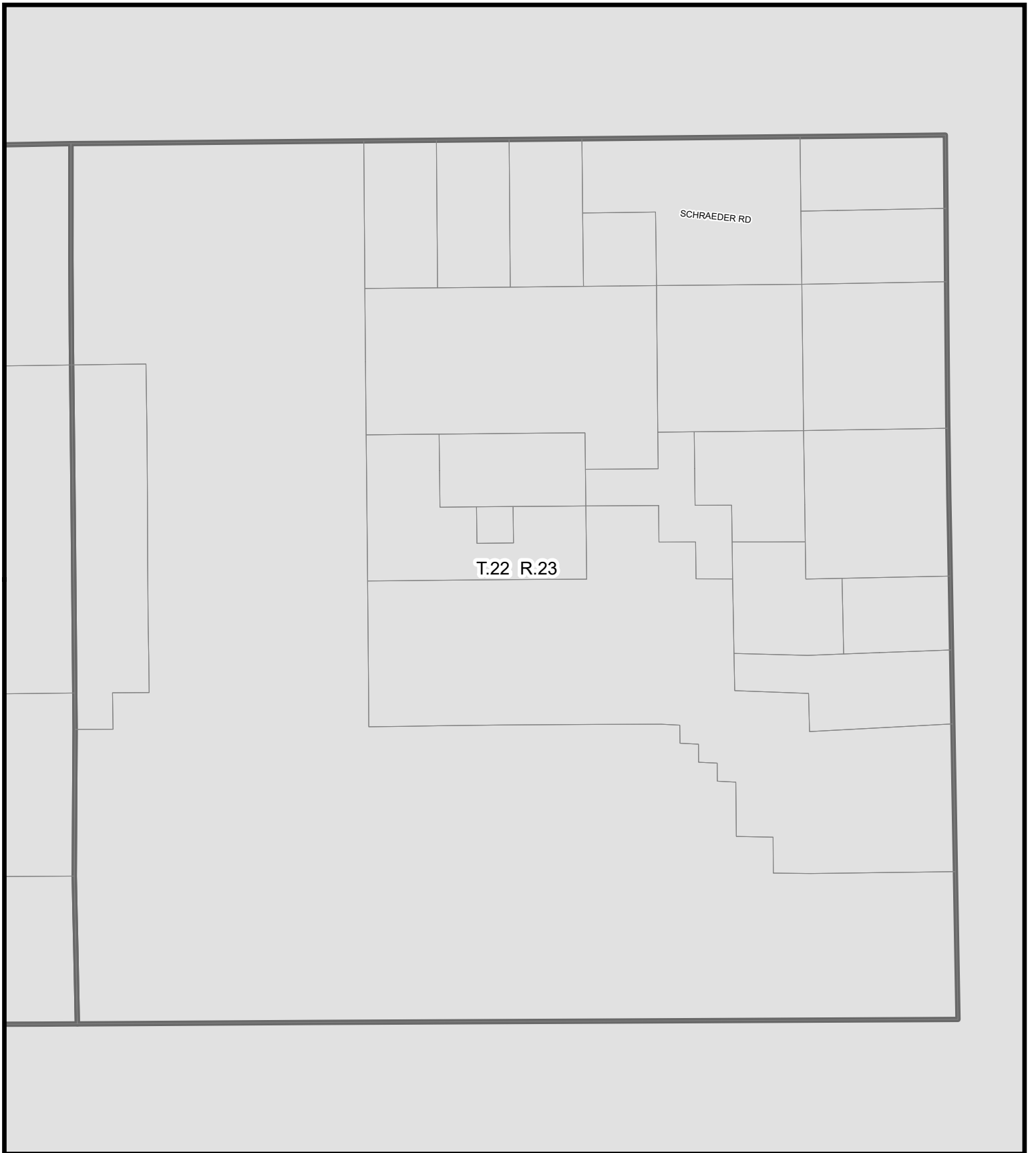
-  Unincorporated Community
-  Sage Grouse Map Index
-  Core
-  Low-Density



January 29, 2025







DISCLAIMER:
The information on this map was derived from digital databases on Deerhutes County's G.I.S. Care was taken in the creation of this map, but it is provided "as is". Deerhutes County cannot accept any responsibility for errors, omissions, or positional accuracy in the digital data or the underlying records. There are no warranties, express or implied, including the warranty of merchantability or fitness for a particular purpose, accompanying this product. However, notification of any errors will be appreciated.



Sage Grouse Greater Habitat Area

Exhibit B - Map 24 of 24
Ordinance 2025-001

Legend

-  Unincorporated Community
-  Sage Grouse Map Index
-  Core
-  Low-Density



January 29, 2025



DISCLAIMER:
The information on this map was derived from digital databases on Deerhutes County's G.I.S. Care was taken in the creation of this map, but it is provided "as is". Deerhutes County cannot accept any responsibility for errors, omissions, or positional accuracy in the digital data or the underlying records. There are no warranties, express or implied, including the warranty of merchantability or fitness for a particular purpose, accompanying this product. However, notification of any errors will be appreciated.