

PETITION TO ANNEX A SINGLE PROPERTY WITHOUT ELECTION INTO

Bend Parks and Recreation

(Name of District)

FOR COUNTY USE ONLY

_____ Date Submitted

_____ Date Verified/
Filed

To: The Board of County Commissioners, Deschutes County, Oregon

The undersigned, in support of this Petition, states as follows:

1. This Petition for Annexation is submitted pursuant to ORS 198.857 and Petitioner(s) request the Board commence proceedings to annex the territory described herein into Bend Parks and Recreation (name of district), Deschutes County, Oregon.
2. This Petition for Annexation affects only Deschutes County and is not in any incorporated city limits.
3. The Board of Bend Parks and Recreation (name of district) approved the Petition pursuant to ORS 198.857 on June 3rd, 2025 (insert date).
4. The principal act for Bend Parks and Recreation (name of district) is ORS Chapter 266
(Proper statutory reference required, see ORS 198.010 for listing of appropriate principal act)
5. The territory subject to this Petition for Annexation is primarily inhabited / uninhabited (circle one). This Petition is signed by all the land owners of the subject property proposed to be annexed as indicated opposite their respective signature, and all signatures were obtained on or after the June 5th day of, 2025.
6. The property street address of land for annexation (if known) is 61145 Cabin Lane AND 61155 Cabin Lane and the total acreage is 10 Acres. A description of the boundaries of the territory to be annexed is attached hereto as **Exhibit "A"** and depicted on the map attached as **Exhibit "B"**.
7. The Oregon Department of Revenue has conducted a preliminary review of the planned annexation and determined it meets the requirements of ORS 308.225.

Signed this 10th day of June, 2025 by Steve Walkley, Chief Petitioner

[Signature]

Signature

61155 Cabin Ln Bend, OR 97702
Address, City, State, ZIP

DATED this 21st day of July, 2025

Approved by the Board of
Bend Park + Recreation District
Name of District

[Signature]

District Signature

By: Michelle Healy

(Print Name)

Title: Executive Director/Board Secretary

PETITION TO ANNEX A SINGLE PROPERTY WITHOUT ELECTION INTO

Bend Parks and Recreation

(Name of District)

FOR COUNTY USE ONLY

_____ Date Submitted

_____ Date Verified/
Filed

To: **The Board of County Commissioners, Deschutes County, Oregon**

The undersigned, in support of this Petition, states as follows:

1. This Petition for Annexation is submitted pursuant to ORS 198.857 and Petitioner(s) request the Board commence proceedings to annex the territory described herein into Bend Parks and Recreation (name of district), Deschutes County, Oregon.
2. This Petition for Annexation affects only Deschutes County and is not in any incorporated city limits.
3. The Board of Bend Parks and Recreation (name of district) approved the Petition pursuant to ORS 198.857 on June 5th, 2025 (insert date).
4. The principal act for Bend Parks and Recreation (name of district) is ORS Chapter 266
(Proper statutory reference required, see ORS 198.010 for listing of appropriate principal act)
5. The territory subject to this Petition for Annexation is primarily inhabited / uninhabited (circle one). This Petition is signed by all the land owners of the subject property proposed to be annexed as indicated opposite their respective signature, and all signatures were obtained on or after the June 3rd day of, 2025.
6. The property street address of land for annexation (if known) is 61145 Cabin Lane AND 61155 Cabin Lane and the total acreage is 10 Acres. A description of the boundaries of the territory to be annexed is attached hereto as **Exhibit "A"** and depicted on the map attached as **Exhibit "B"**.
7. The Oregon Department of Revenue has conducted a preliminary review of the planned annexation and determined it meets the requirements of ORS 308.225.

Signed this 13th day of JUNE, 2025 by MARK AMOTH, Chief Petitioner

MA

Signature

5065 CAMP WAY, SODDICK, CA 95073
Address, City, State, ZIP

DATED this 21 day of July, 2025

Approved by the Board of
Bend Park + Recreation District

Name of District

Michelle Healy

District Signature

By: Michelle Healy

(Print Name)

Title: Executive Director / Board Secretary

NAME OF DISTRICT: Bend Parks and Recreation

☒ Annexation

	PRINT NAME	DATE SIGNED	PROPERTY ADDRESS/ RESIDENCE ADDRESS (If Different)	LANDOWNER IN THE PROPOSED TERRITORY/
1	<u>Steve Walkley</u> Print Name <u>[Signature]</u> Signature	<u>6/10/2025</u> Date	<u>61155 Cabin Lane</u> PROPERTY ADDRESS RESIDENCE ADDRESS (If Different)	Landowner Yes <input checked="" type="checkbox"/> <u>X</u> No _____ Acreage <u>5.0</u>
2	<u>Janet Walkley</u> Print Name <u>[Signature]</u> Signature	<u>6/10/2025</u> Date	<u>61155 Cabin Lane</u> PROPERTY ADDRESS RESIDENCE ADDRESS (If Different)	Landowner Yes <input checked="" type="checkbox"/> <u>X</u> No _____ Acreage <u>5.0</u>
3	_____ Print Name _____ Signature	_____ Date	_____ PROPERTY ADDRESS RESIDENCE ADDRESS (If Different)	Landowner Yes _____ No _____ Acreage _____
4	_____ Print Name _____ Signature	_____ Date	_____ PROPERTY ADDRESS RESIDENCE ADDRESS (If Different)	Landowner Yes _____ No _____ Acreage _____
5	_____ Print Name _____ Signature	_____ Date	_____ PROPERTY ADDRESS RESIDENCE ADDRESS (If Different)	Landowner Yes _____ No _____ Acreage _____

I, Diane Ingersoll, certify that I circulated this petition, and every person who signed this petition did so in my presence.

Signature: [Signature]

County of Oregon State of Oregon

SUBSCRIBED AND SWORN before me this 10th day of June, 2025

Notary Public for Oregon

My Commission Expires: 7/14/25






MA. COMMISSION EXHIBIT 177A, 177B, 177C
COMMISSION NO. 1014003
NOTARY PUBLIC - OREGON
DAVE ELLERBEIN, MEMBER OF THE
OREGON STATE BAR ASSOCIATION

NAME OF DISTRICT: Bend Parks and Recreation

☒ Annexation

	PRINT NAME	DATE SIGNED	PROPERTY ADDRESS/ RESIDENCE ADDRESS (If Different)	LANDOWNER IN THE PROPOSED TERRITORY/
1	<u>Mark Amott</u> Print Name  Signature	<u>6/13/25</u> Date	<u>61145 Cabin Lane</u> PROPERTY ADDRESS RESIDENCE ADDRESS (If Different)	Landowner Yes <input checked="" type="checkbox"/> <u>X</u> No _____ Acreage <u>5.0</u> 1/3 Ownership
2	<u>Emily Amott</u> Print Name Signature	_____ Date	<u>61145 Cabin Lane</u> PROPERTY ADDRESS RESIDENCE ADDRESS (If Different)	Landowner Yes <input checked="" type="checkbox"/> <u>X</u> No _____ Acreage <u>5.0</u> 1/3 Ownership
3	<u>Denton Carlson</u> Print Name Signature	_____ Date	<u>61145 Cabin Lane</u> PROPERTY ADDRESS RESIDENCE ADDRESS (If Different)	Landowner Yes <input checked="" type="checkbox"/> <u>X</u> No _____ Acreage <u>5.0</u> 1/3 Ownership
4	_____ Print Name Signature	_____ Date	_____ PROPERTY ADDRESS RESIDENCE ADDRESS (If Different)	Landowner Yes _____ No _____ Acreage _____
5	_____ Print Name Signature	_____ Date	_____ PROPERTY ADDRESS RESIDENCE ADDRESS (If Different)	Landowner Yes _____ No _____ Acreage _____

I, _____, certify that I circulated this petition, and every person who signed this petition did so

in my presence. Signature _____

County of _____ State of _____ day of _____, 20____

SUBSCRIBED AND SWORN before me this _____ day of _____, 20____

Notary Public for Oregon _____ My Commission Expires: _____

Please See Attached
Notary Certificate

CALIFORNIA ALL-PURPOSE ACKNOWLEDGMENT

CIVIL CODE § 1189

A notary public or other officer completing this certificate verifies only the identity of the individual who signed the document to which this certificate is attached, and not the truthfulness, accuracy, or validity of that document.


State of California)
County of Santa Cruz)

On 06/13/2025 before me, Dylan Michael Florance, Notary Public,
Date Here Insert Name and Title of the Officer
personally appeared Mark Amott
Name(s) of Signer(s)

who proved to me on the basis of satisfactory evidence to be the person(s) whose name(s) is/are subscribed to the within instrument and acknowledged to me that he/she/they executed the same in his/her/their authorized capacity(ies), and that by his/her/their signature(s) on the instrument the person(s), or the entity upon behalf of which the person(s) acted, executed the instrument.

I certify under PENALTY OF PERJURY under the laws of the State of California that the foregoing paragraph is true and correct.

WITNESS my hand and official seal.



Signature [Signature]
Signature of Notary Public

Place Notary Seal Above

OPTIONAL

Though this section is optional, completing this information can deter alteration of the document or fraudulent reattachment of this form to an unintended document.

Description of Attached Document

Title or Type of Document: _____ Document Date: _____
Number of Pages: _____ Signer(s) Other Than Named Above: _____

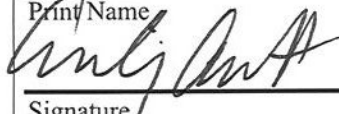

Capacity(ies) Claimed by Signer(s)

Signer's Name: _____
☐ Corporate Officer — Title(s): _____
☐ Partner — ☐ Limited ☐ General
☐ Individual ☐ Attorney in Fact
☐ Trustee ☐ Guardian or Conservator
☐ Other: _____
Signer Is Representing: _____

Signer's Name: _____
☐ Corporate Officer — Title(s): _____
☐ Partner — ☐ Limited ☐ General
☐ Individual ☐ Attorney in Fact
☐ Trustee ☐ Guardian or Conservator
☐ Other: _____
Signer Is Representing: _____

NAME OF DISTRICT: Bend Parks and Recreation

☒ Annexation

	PRINT NAME	DATE SIGNED	PROPERTY ADDRESS/ RESIDENCE ADDRESS (If Different)	LANDOWNER IN THE PROPOSED TERRITORY/
1	<u>Mark Amott</u> Print Name Signature	 Date	<u>61145 Cabin Lane</u> PROPERTY ADDRESS RESIDENCE ADDRESS (If Different)	Landowner Yes <input checked="" type="checkbox"/> No <input type="checkbox"/> Acreage <u>5.0</u> 1/3 Ownership
2	<u>Emily Amott</u> Print Name  Signature	<u>6/16/25</u> Date	<u>61145 Cabin Lane</u> PROPERTY ADDRESS <u>384 BORICA DR, DANVILLE CA</u> RESIDENCE ADDRESS (If Different)	Landowner Yes <input checked="" type="checkbox"/> No <input type="checkbox"/> Acreage <u>5.0</u> 1/3 Ownership
3	<u>Denton Carlson</u> Print Name  Signature	<u>6/16/25</u> Date	<u>61145 Cabin Lane</u> PROPERTY ADDRESS <u>384 BORICA DRIVE, DANVILLE, CA</u> RESIDENCE ADDRESS (If Different)	Landowner Yes <input checked="" type="checkbox"/> No <input type="checkbox"/> Acreage <u>5.0</u> 1/3 Ownership
4	 Print Name Signature	 Date	 PROPERTY ADDRESS RESIDENCE ADDRESS (If Different)	Landowner Yes <input type="checkbox"/> No <input type="checkbox"/> Acreage <input type="text"/>
5	 Print Name Signature	 Date	 PROPERTY ADDRESS RESIDENCE ADDRESS (If Different)	Landowner Yes <input type="checkbox"/> No <input type="checkbox"/> Acreage <input type="text"/>

I, _____, certify that I circulated this petition, and every person who signed this petition did so in my presence. Signature: _____

County of _____ State of _____ day of _____, 20____

SUBSCRIBED AND SWORN before me this _____ day of _____, 20____

Notary Public for Oregon _____ My Commission Expires: _____

CALIFORNIA ACKNOWLEDGMENT

CIVIL CODE § 1189

A notary public or other officer completing this certificate verifies only the identity of the individual who signed the document to which this certificate is attached, and not the truthfulness, accuracy, or validity of that document.

State of California

County of Contra Costa }

On 6.16.25 before me,

Kelly Jansen, Notary Public

Date


Here Insert Name and Title of the Officer

personally appeared

Denton Carlson and Emily Amott

Name(s) of Signer(s)

who proved to me on the basis of satisfactory evidence to be the person(s) whose name(s) is/are subscribed to the within instrument and acknowledged to me that he/she/they executed the same in his/her/their authorized capacity(ies), and that by his/her/their signature(s) on the instrument the person(s), or the entity upon behalf of which the person(s) acted, executed the instrument.



I certify under PENALTY OF PERJURY under the laws of the State of California that the foregoing paragraph is true and correct.

WITNESS my hand and official seal.

Signature

Kelly Jansen

Signature of Notary Public

Place Notary Seal and/or Stamp Above

OPTIONAL

Completing this information can deter alteration of the document or fraudulent reattachment of this form to an unintended document.

Description of Attached Document

Title or Type of Document: Petition to Annex Single Property

Document Date: 6.16.25 Number of Pages: 3

Signer(s) Other Than Named Above: n/a

Capacity(ies) Claimed by Signer(s)

Signer's Name: Denton Carlson

☐ Corporate Officer – Title(s): _____

☐ Partner – ☐ Limited ☐ General

☒ Individual ☐ Attorney in Fact

☐ Trustee ☐ Guardian or Conservator

☐ Other: _____

Signer is Representing: self

Signer's Name: Emily Amott

☐ Corporate Officer – Title(s): _____

☐ Partner – ☐ Limited ☐ General

☒ Individual ☐ Attorney in Fact

☐ Trustee ☐ Guardian or Conservator

☐ Other: _____

Signer is Representing: self

Exhibit A
61145 Cabin Lane

Located in the NE 1/4 of Township 18 South, Range 12 East, Section 15, Willamette Meridian, Deschutes County, Oregon more particularly described as follows:

THE SOUTH HALF OF THE NORTHWEST QUARTER OF THE SOUTHWEST QUARTER
OF THE NORTHEAST QUARTER OF SECTION 15 TOWNSHIP 18 SOUTH RANGE 12
EAST OF THE WILLAMETTE MERIDIAN, DESCHUTES COUNTY, OREGON.

Exhibit A
61155 Cabin Lane

Located in the NE 1/4 of Township 18 South, Range 12 East, Section 15, Willamette Meridian, Deschutes County, Oregon more particularly described as follows:

The North Half of the Northwest Quarter of the Southwest Quarter of the Northeast Quarter (N 1/2 NW 1/4 SW 1/4 NE 1/4) of Section Fifteen (15), Township Eighteen (18) South, Range Twelve (12), East of the Willamette Meridian, Deschutes County, Oregon.

