


FIGURE 1 PROPOSED ZONING MAP CHANGE

Exhibit "B"
to Ordinance 2024-002

Legend

- Highway
- County Boundary
- Part 77 Surfaces
- Urban Growth Boundary



February 21, 2024

BOARD OF COUNTY COMMISSIONERS
OF DESCHUTES COUNTY, OREGON

Patti Adair, Chair

Anthony DeBone, Vice Chair

Phil Chang, Commissioner

ATTEST: Recording Secretary

Dated this _____ day of _____, 2024
Effective Date: _____, 2024

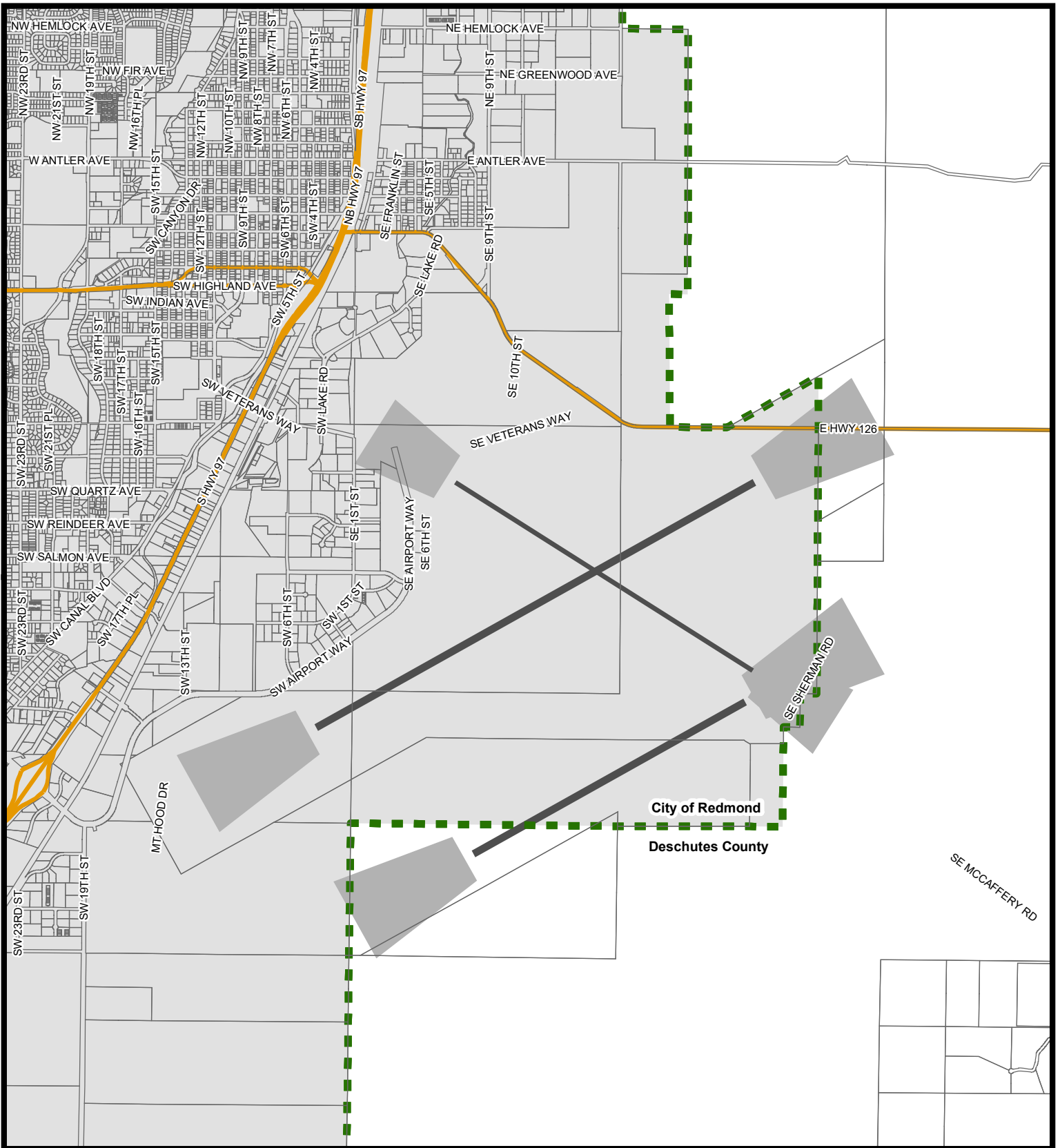







FIGURE 2
PROPOSED ZONING MAP CHANGE

Exhibit "B"
 to Ordinance 2024-002

Legend

-  Highway
-  Runway
-  Runway Protection Zone
-  Redmond Urban Growth Boundary



February 21, 2024

BOARD OF COUNTY COMMISSIONERS
 OF DESCHUTES COUNTY, OREGON

 Patti Adair, Chair

 Anthony DeBone, Vice Chair

 Phil Chang, Commissioner

 ATTEST: Recording Secretary

Dated this _____ day of _____, 2024
 Effective Date: _____, 2024

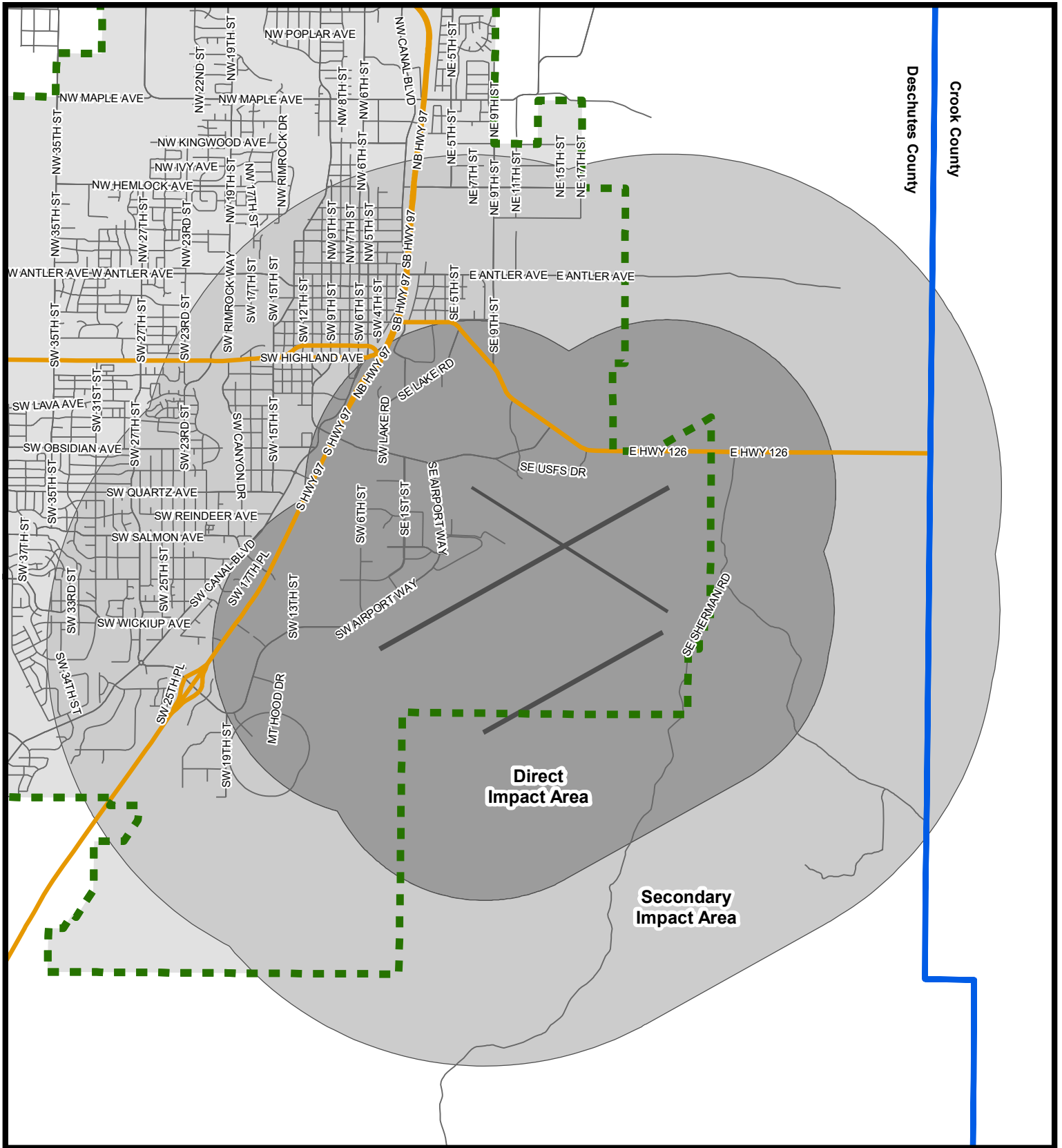
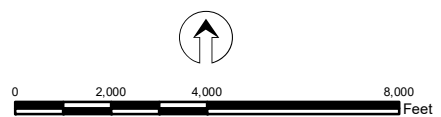


FIGURE 3
PROPOSED ZONING MAP CHANGE

Exhibit "B"
 to Ordinance 2024-002

- Legend**
- Highway
 - Direct Impact Area
 - Secondary Impact Area
 - County Boundary
 - Redmond Urban Growth Boundary



February 21, 2024

BOARD OF COUNTY COMMISSIONERS
 OF DESCHUTES COUNTY, OREGON

 Patti Adair, Chair

 Anthony DeBone, Vice Chair

 Phil Chang, Commissioner

 ATTEST: Recording Secretary

Dated this _____ day of _____, 2024
 Effective Date: _____, 2024

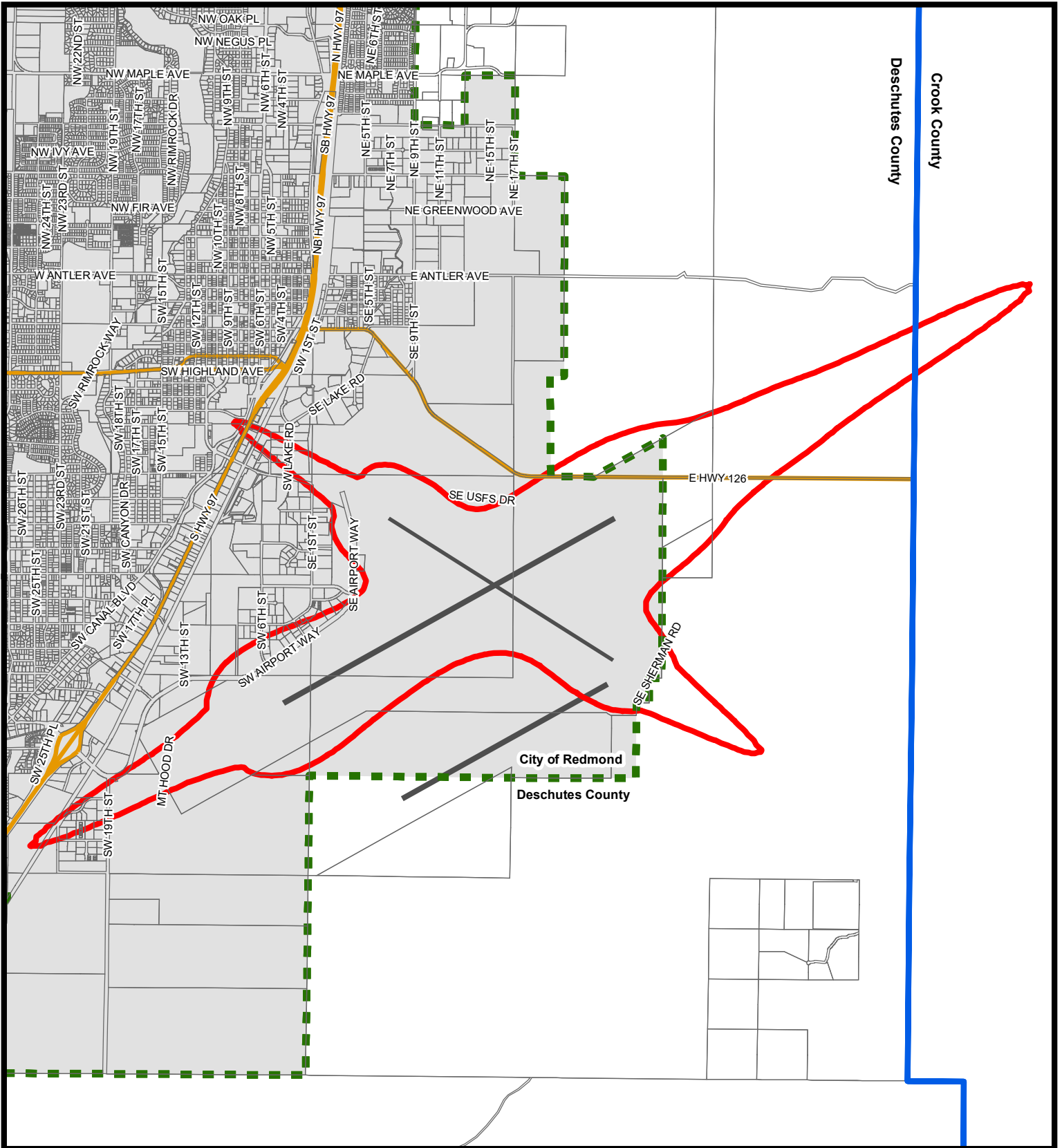





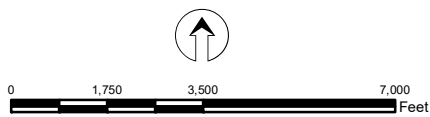


FIGURE 4
PROPOSED ZONING MAP CHANGE

Exhibit "B"
 to Ordinance 2024-002

Legend

-  Highway
-  Runway
-  Noise Contour (55 DNL)
-  County Boundary
-  Redmond Urban Growth Boundary



February 21, 2024

BOARD OF COUNTY COMMISSIONERS
 OF DESCHUTES COUNTY, OREGON

 Patti Adair, Chair

 Anthony DeBone, Vice Chair

 Phil Chang, Commissioner

 ATTEST: Recording Secretary

Dated this _____ day of _____, 2024
 Effective Date: _____, 2024