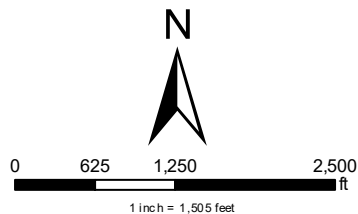


# DESCHUTES COUNTY MANAGED CAMP

## VICINITY MAP



Date: 3/2/2025





# ACCESS OVERVIEW

TAX LOT 103  
MAP 1513  
(DESCHUTES COUNTY)



MANAGED CAMP

50'

BUFFER AREA

MOUNTAIN VIEW 9.48 ACRES  
(PERMANENT SUPPORTIVE HOUSING)

END OF NE 21ST STREET  
IMPROVEMENTS BY CORE 3

JERICO ROAD  
1.71 ACRES

OASIS VILLAGE  
3.23 ACRES

TEMPORARY 20' WIDE ACCESS  
DURING CONSTRUCTION OF NE 21ST ST

20' WIDE GRAVEL ROAD  
TO MANAGED CAMP

CORE 3

FUTURE NE 21ST STREET

NE 21ST STREET  
(PAVED)

OCHOCO HIGHWAY (OR 126)

OHW

OHW

OHW

OH

12" PVC

EX SS

12" PVC

SS

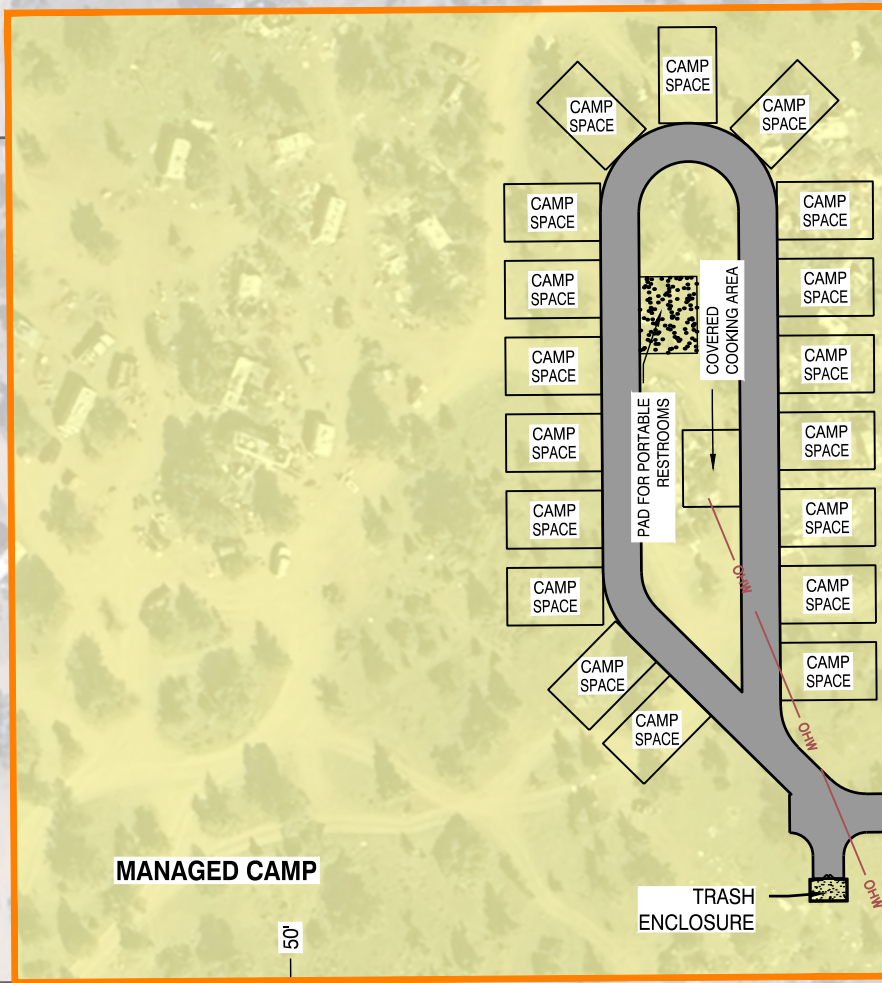
TAX LOT 102  
MAP 151315  
(COLD)

SCALE: 1" = 200'



# OPTION A

## 18 UNITS



MANAGED CAMP

50'

BUFFER AREA

MOUNTAIN VIEW 9.48 ACRES  
(PERMANENT SUPPORTIVE HOUSING)

20' WIDE GRAVEL ROAD  
TO MANAGED CAMP

END OF NE 21ST STREET IMPROVEMENTS BY CORE 3

FUTURE NE 21ST STREET

TRASH  
ENCLOSURE

CAMP SPACE

CAMP SPACE

CAMP SPACE

CAMP SPACE

CAMP SPACE

CAMP SPACE

CAMP SPACE

CAMP SPACE

CAMP SPACE

CAMP SPACE

CAMP SPACE

CAMP SPACE

CAMP SPACE

CAMP SPACE

CAMP SPACE

CAMP SPACE

CAMP SPACE

CAMP SPACE

CAMP SPACE



SCALE: 1" = 100'

NE 21ST STREET  
(PAVED)

EWAT  
EX-SS

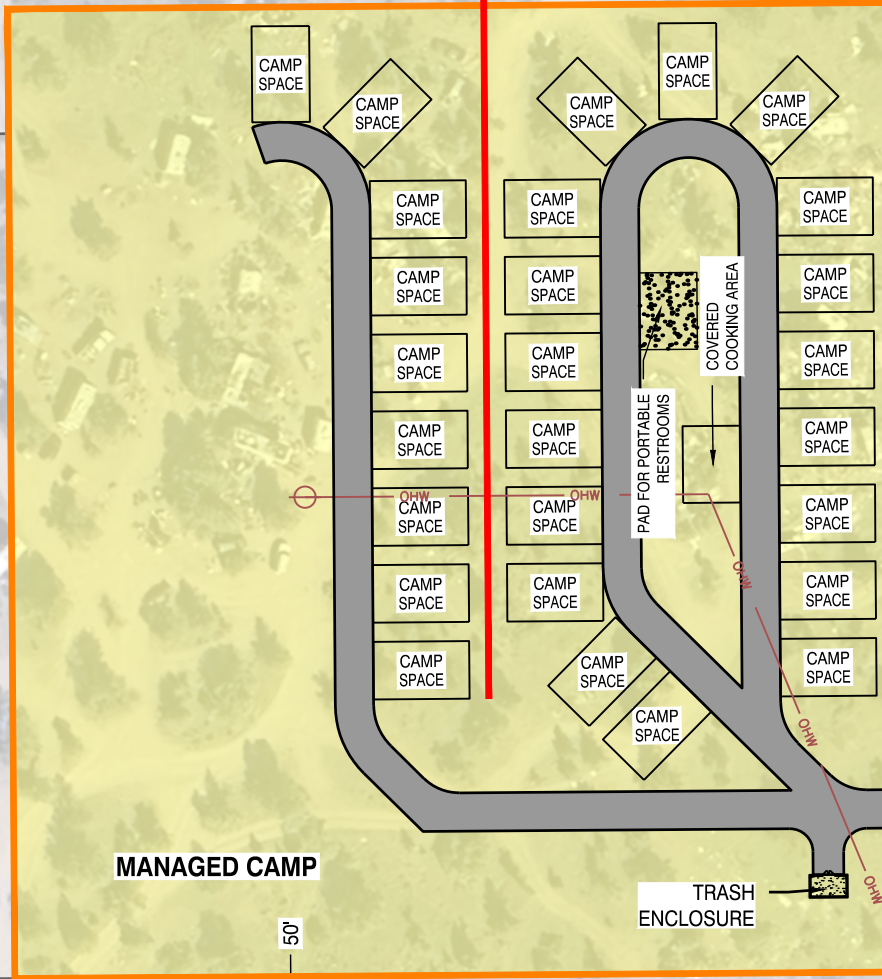


# OPTION B

18 UNITS

DEVELOPED BUT  
NOT OCCUPIED

DEVELOPED AND  
OCCUPIED



FUTURE NE 21ST STREET

MANAGED CAMP

TRASH ENCLOSURE

50'

BUFFER AREA

MOUNTAIN VIEW 9.48 ACRES  
(PERMANENT SUPPORTIVE HOUSING)

20' WIDE GRAVEL ROAD  
TO MANAGED CAMP

END OF NE 21ST STREET IMPROVEMENTS BY CORE 3

NE 21ST STREET  
(PAVED)

SCALE: 1" = 100'



# OPTION C

36 UNITS



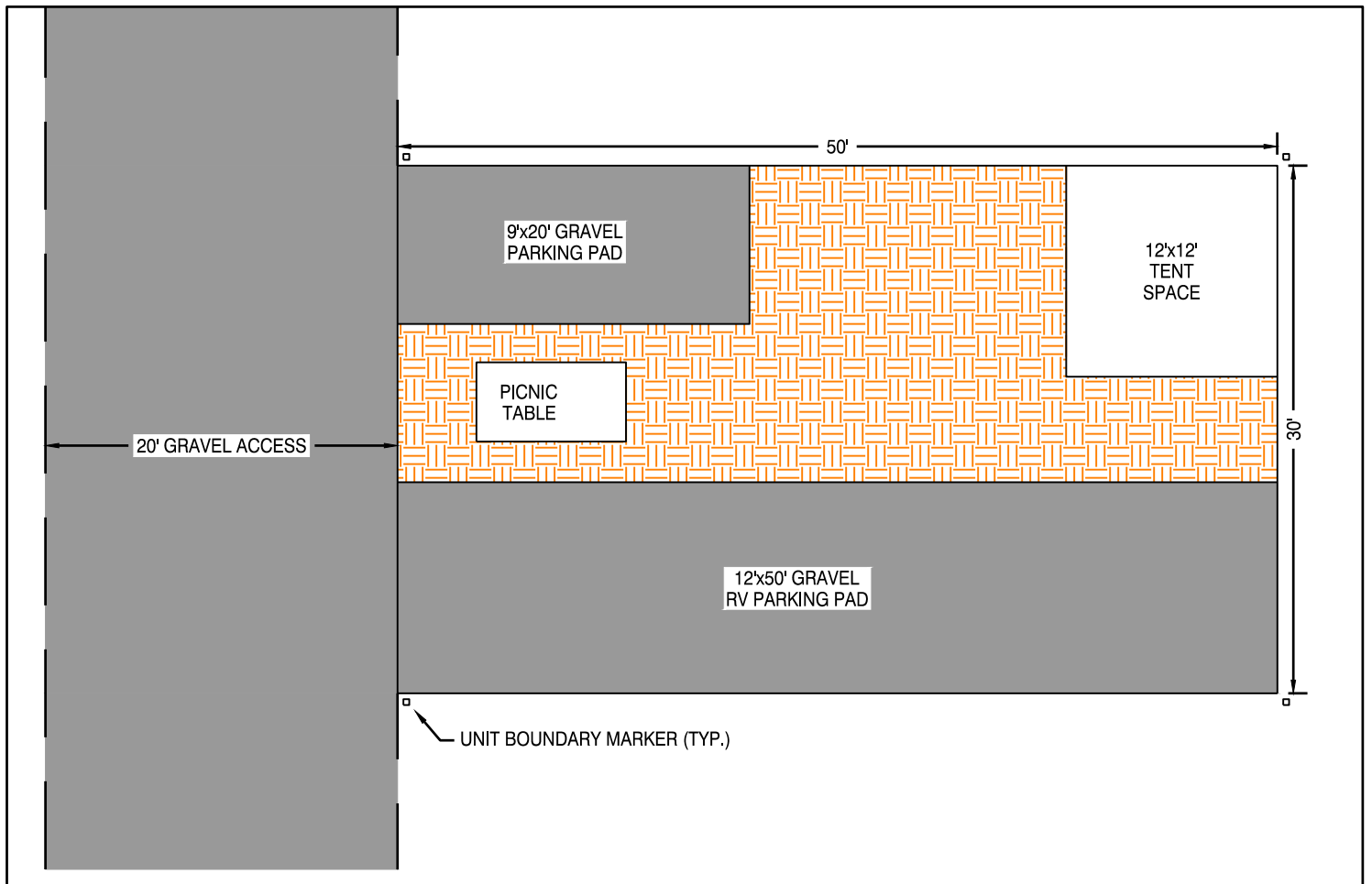
MOUNTAIN VIEW 9.48 ACRES  
(PERMANENT SUPPORTIVE HOUSING)

20' WIDE GRAVEL ROAD  
TO MANAGED CAMP

END OF NE 21ST STREET IMPROVEMENTS BY CORE 3

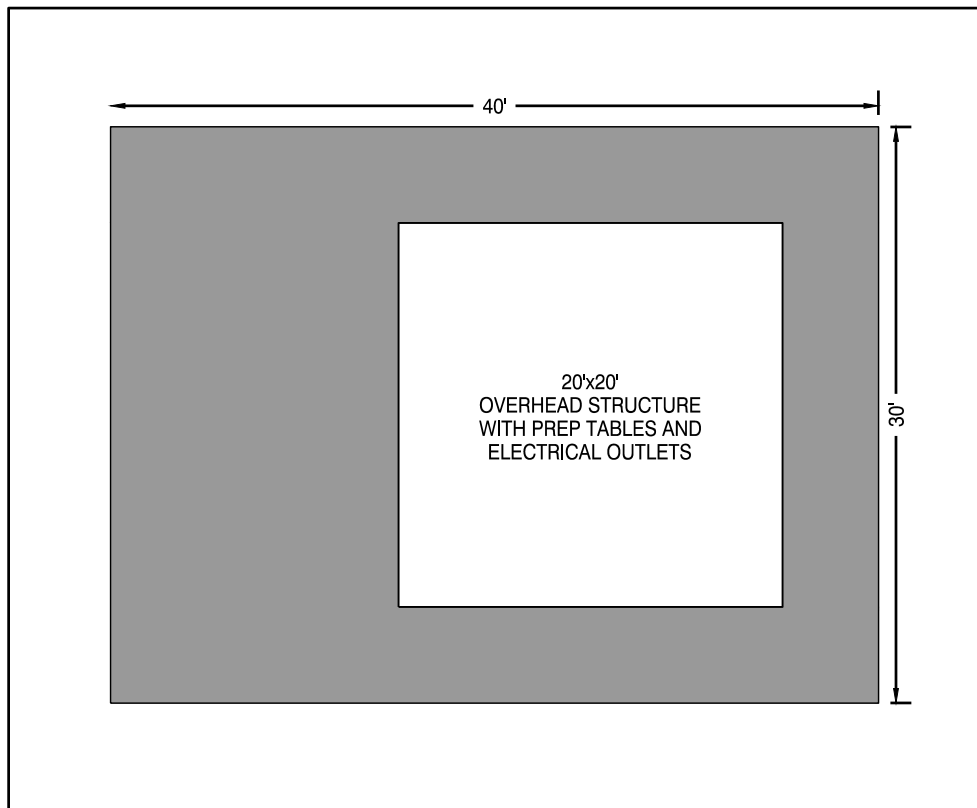
NE 21ST STREET  
(PAVED)

SCALE: 1" = 100'



### CAMP SPACE DETAIL

SCALE: 1"=10'



### COVERED COOKING AREA DETAIL

SCALE: 1"=10'