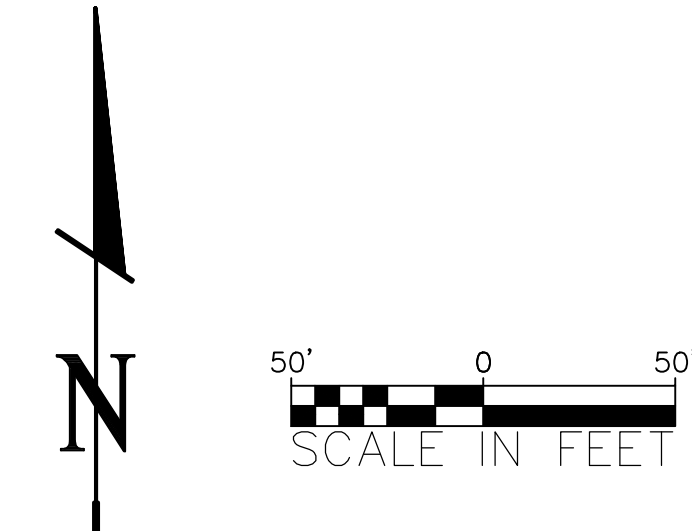
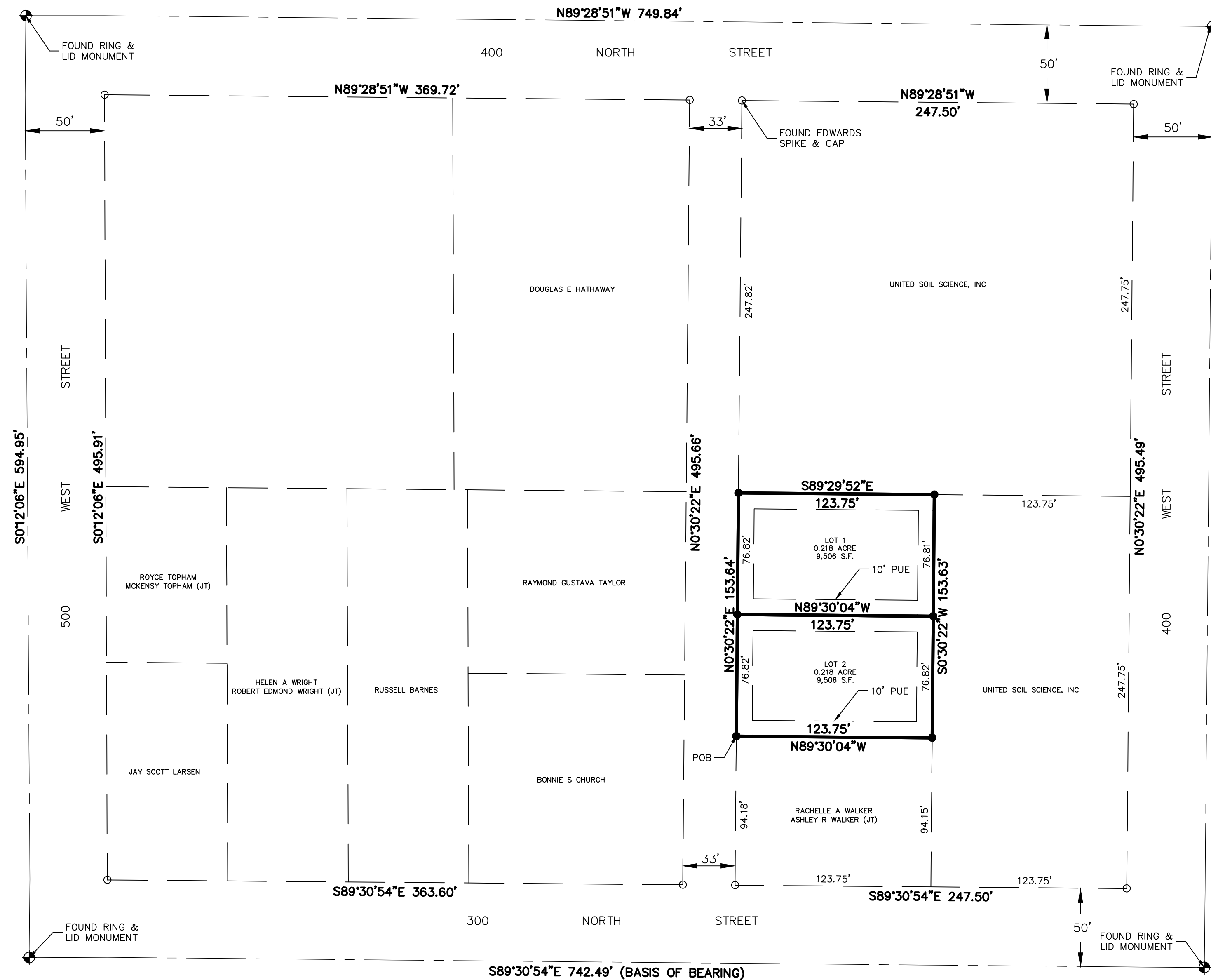


# TASKER BLOCK 99 MINOR SUBDIVISION

## TOM TASKER

LOCATED IN BLOCK 99, PLAT "A" DELTA TOWNSITE SURVEY, DELTA, UTAH



### NOTES

THE CITY OF DELTA, COUNTY OF MILLARD, STATE OF UTAH, HAS AN ORDINANCE WHICH RESTRICTS THE OCCUPANCY OF BUILDINGS WITHIN THIS SUBDIVISION, ACCORDINGLY IT IS UNLAWFUL TO OCCUPY A BUILDING WITHIN THIS SUBDIVISION WITHOUT FIRST OBTAINING A CERTIFICATE OF OCCUPANCY ISSUED BY THE BUILDING INSPECTOR.

### UTILITY AGREEMENT


UTILITIES SHALL HAVE THE RIGHT TO INSTALL, MAINTAIN, AND OPERATE THEIR EQUIPMENT ABOVE AND BELOW GROUND AND ALL OTHER RELATED FACILITIES WITHIN THE PUBLIC UTILITY EASEMENTS (PUE) IDENTIFIED ON THIS PLAT AS MAY BE NECESSARY OR DESIRABLE IN PROVIDING UTILITY SERVICES WITHIN AND WITHOUT THE LOTS IDENTIFIED HEREIN, INCLUDING THE RIGHT OF ACCESS TO SUCH FACILITIES AND THE RIGHT TO REQUIRE REMOVAL OF ANY OBSTRUCTION INCLUDING TREES, AND VEGETATION THAT MAY BE PLACED WITHIN THE PUE. THE UTILITY MAY REQUIRE THE LOT OWNER TO REMOVE ALL STRUCTURES WITHIN THE PUE AT THE LOT OWNER'S EXPENSE, OR THE UTILITY MAY REMOVE SUCH STRUCTURES AT THE LOT OWNER'S EXPENSE. AT NO TIME SHALL ANY PERMANENT STRUCTURES BE PLACED WITHIN THE PUE OR ANY OTHER OBSTRUCTION WHICH INTERFERES WITH THE USE OF THE PUE WITHOUT PRIOR WRITTEN APPROVAL OF THE UTILITIES WITH FACILITIES IN THE PUE.

UTILITIES APPROVES THIS PLAT SOLELY FOR THE PURPOSES OF APPROXIMATING THE LOCATION, BOUNDARIES, COURSE AND DIMENSIONS OF ITS RIGHTS-OF-WAY AND EASEMENTS AND ITS EXISTING FACILITIES. THIS APPROVAL SHALL NOT BE CONSTRUED TO WARRANT OR VERIFY THE PRECISE LOCATION OF SUCH ITEMS. THE RIGHTS-OF-WAY AND EASEMENTS ARE SUBJECT TO NUMEROUS RESTRICTIONS APPEARING ON THE RECORDED RIGHTS-OF-WAY AND EASEMENT GRANT(S) OR BY PRESCRIPTION. UTILITIES MAY REQUIRE ADDITIONAL EASEMENTS IN ORDER TO SERVE THIS DEVELOPMENT. THIS APPROVAL DOES NOT CONSTITUTE ABOGATION OR WAIVER OF ANY EXISTING RIGHTS, OBLIGATIONS OR LIABILITIES PROVIDED BY LAW OR EQUITY. THIS APPROVAL DOES NOT CONSTITUTE ACCEPTANCE, APPROVAL OR ACKNOWLEDGEMENT OF ANY TERMS CONTAINED IN THE PLAT, INCLUDING THOSE SET FORTH IN THE OWNER'S DEDICATION OR THE NOTES, AND DOES NOT CONSTITUTE A GUARANTEE OF PARTICULAR TERMS OR CONDITIONS OF UTILITY SERVICES. FOR FURTHER INFORMATION, INCLUDING INFORMATION RELATED TO ALLOWED ACTIVITIES WITHIN THE RIGHTS-OF-WAY, PLEASE CONTACT AFFECTED UTILITY RIGHTS-OF-WAY DEPARTMENT.

1. _____ COMPANY	2. _____ COMPANY
SIGNATURE _____ DATE _____	SIGNATURE _____ DATE _____
TITLE _____	TITLE _____
3. _____ COMPANY	4. _____ COMPANY
SIGNATURE _____ DATE _____	SIGNATURE _____ DATE _____
TITLE _____	TITLE _____

### SURVEYOR'S CERTIFICATE

I, BRADLEY N. RHODES, PROFESSIONAL UTAH LAND SURVEYOR NO. 288645, HOLD A LICENCE IN ACCORDANCE WITH TITLE 58, CHAPTER 22, PROFESSIONAL ENGINEERS AND LAND SURVEYORS LICENSING ACT. HEREBY CERTIFY THAT THIS MAP REPRESENTS A SURVEY MADE UNDER MY DIRECTION OF "TASKER BLOCK 99 MINOR SUBDIVISION", A RESIDENTIAL SUBDIVISION LOCATED IN MILLARD COUNTY, UTAH, IN ACCORDANCE WITH SECTION 17-23-17. MONUMENTS WILL BE PLACED AS REPRESENTED ON THIS PLAT. THE LEGAL DESCRIPTION AND PLAT ARE TRUE AND CORRECT.



BRADLEY N. RHODES P.L.S. NO. 288645

### TASKER BLOCK 99 MINOR SUBDIVISION BOUNDARY

BEGINNING AT A POINT N0°30'22"E, 94.18 FEET FROM THE SOUTHWEST CORNER OF LOT 1, BLOCK 99, PLAT "A", DELTA TOWNSITE SURVEY, MILLARD COUNTY, UTAH; THENCE N0°30'22"E, 153.64 FEET TO THE NORTHWEST CORNER OF SAID LOT 1; THENCE S89°29'52"E, 123.75 FEET ALONG NORTHERLY LINE OF SAID LOT 1; THENCE S0°30'22"W, 153.63 FEET; THENCE N89°30'04"W, 123.75 FEET TO THE POINT OF BEGINNING.

### OWNER'S DEDICATION

OWNER'S DEDICATION KNOW ALL BY THESE PRESENTS THAT WE, THE UNDERSIGNED OWNER'S OF THE TRACT OF LAND DESCRIBED BELOW, HAVING CAUSED THE SAME TO BE SUBDIVIDED INTO A SUBDIVISION WITH LOTS, STREETS AND EASEMENTS TO HEREAFTER BE KNOWN AS TASKER BLOCK 99 MINOR SUBDIVISION, DO HEREBY DEDICATE FOR PERPETUAL USE OF THE PUBLIC ALL PARCELS OF LAND SHOWN ON THIS PLAT AS INTENDED FOR PUBLIC USE, AND DO WARRANT, DEFEND, AND AGREE TO SAVE DELTA CITY HARMLESS AGAINST ANY EASEMENTS OR OTHER INCUMBRANCES ON THE DEDICATED STREETS WHICH WILL INTERFERE WITH DELTA CITY'S USE, OPERATION, AND MAINTENANCE ON THE STREETS AND DO FURTHER DEDICATE THE EASEMENTS AS SHOWN. IN WITNESS WHEREOF, WE HAVE HEREUNTO SET OUR HANDS

THIS \_\_\_\_\_ DAY OF \_\_\_\_\_ 20\_\_\_\_

SIGNED: TOM TASKER

### ACKNOWLEDGEMENT

STATE OF UTAH) S.S.  
COUNTY OF MILLARD)

ON THIS THE \_\_\_\_\_ DAY OF \_\_\_\_\_, 20\_\_\_\_, PERSONALLY APPEARED BEFORE ME, THE UNDERSIGNED NOTARY PUBLIC, IN AND FOR THE COUNTY OF MILLARD, IN THE STATE OF UTAH, THE SIGNER(S) OF THE ABOVE OWNER'S DEDICATION, WHO DULY ACKNOWLEDGED TO ME THAT THEY SIGNED IT FREELY AND VOLUNTARILY AND FOR THE USES AND PURPOSES THEREIN MENTIONED.

NOTARY PUBLIC \_\_\_\_\_

MY COMMISSION EXPIRES \_\_\_\_\_

### NARRATIVE

THIS SURVEY WAS REQUESTED BY TOM TASKER. THE PURPOSE OF THIS SURVEY WAS TO SUBDIVIDE HIS PARCEL INTO TWO LOTS.

THE BASIS OF BEARING FOR THIS SURVEY IS S89°25'31"E-742.49' BETWEEN THE CENTERLINE MONUMENTS 300 N/500 W AND 300 N/400 W.

### LEGEND

- ⊕ CENTERLINE MONUMENT AS NOTED
- SET 5/8" REBAR & PLASTIC "IRLS" CAP
- NOT SET

### ACCEPTANCE BY LEGISLATIVE BODY

THE DELTA CITY COUNCIL, OF MILLARD COUNTY, STATE OF UTAH, APPROVES THIS SUBDIVISION AND HEREBY ACCEPTS THE DEDICATION OF ALL STREETS, EASEMENTS, AND OTHER PARCELS OF LAND INTENDED FOR PUBLIC PURPOSES FOR THE PERPETUAL USE OF THE PUBLIC THIS \_\_\_\_\_ DAY OF \_\_\_\_\_, 20\_\_\_\_.

APPROVED: \_\_\_\_\_ MAYOR ATTEST: \_\_\_\_\_ CLERK/RECORDER

### DELTA CITY PUBLIC WORKS APPROVAL

APPROVED THIS \_\_\_\_\_ DAY OF \_\_\_\_\_, 20\_\_\_\_.

\_\_\_\_\_  
DELTA CITY PUBLIC WORKS DIRECTOR

### DELTA CITY ATTORNEY APPROVAL

APPROVED THIS \_\_\_\_\_ DAY OF \_\_\_\_\_, 20\_\_\_\_ SUBJECT TO THE FOLLOWING CONDITIONS: \_\_\_\_\_

\_\_\_\_\_  
CITY ATTORNEY

### COUNTY RECORDER APPROVAL

APPROVED THIS \_\_\_\_\_ DAY OF \_\_\_\_\_, 20\_\_\_\_.

\_\_\_\_\_  
COUNTY RECORDER

### PLANNING COMMISSION APPROVAL

APPROVED THIS \_\_\_\_\_ DAY OF \_\_\_\_\_, 20\_\_\_\_ BY DELTA CITY PLANNING COMMISSION

\_\_\_\_\_  
PLANNING COMMISSION CHAIR SECRETARY

### COUNTY TREASURER APPROVAL

APPROVED THIS \_\_\_\_\_ DAY OF \_\_\_\_\_, 20\_\_\_\_.

\_\_\_\_\_  
COUNTY TREASURER

NO	DESCRIPTION	BY	APPROVED	DATE

IRONRIDGE LAND SURVEYING, LLC  
90 NORTH 800 WEST, SUITE B  
CEDAR CITY, UTAH 84721  
(435) 992-3152  
BRAD@IRONRIDGELAND.COM



TASKER BLOCK 99  
MINOR SUBDIVISION  
FOR  
TOM TASKER

LOCATED IN BLOCK 99, PLAT "A" DELTA TOWNSITE SURVEY, DELTA, UTAH

PROJECT NO:	SCALE: 1" = 50'
DATE: 5/16/2022	DRAWN BY: TN
SHEET NO: 1 OF 1	CHECKED BY: