

# TRAIL CONSTRUCTION PROPOSAL

K4 Trails	2002 Paha Sapa Drive, Sturgis SD 57785
-----------	--

(605) 490-1177      K4ester@yahoo.com

CUSTOMER

## City Of Deadwood

## ESTIMATE NO

DWD-1

## DATE

09/20/2023

## ADDRESS

102 Sherman Street

## CITY/STATE/ZIP

Deadwood SD 57732

## PHONE

## E-MAIL

kevin@cityofdeadwood.co  
m

## CONTACT PERSON

Kevin Kuchenbecker

## PROJECT

## Homestake Trail Reroutes

PREPARED BY:

Kevin Forrester

## ATTENTION

**Kevin Kuchenbecker**

## PAYMENT TERMS

**Net 20**

## DUE DATE

**10/10/2023**

[illegible]

SUBTOTAL	\$13,120.00
TAX RATE	2.04%
EXCISE TAX	\$267.65
OTHER	
TOTAL	\$13,387.65


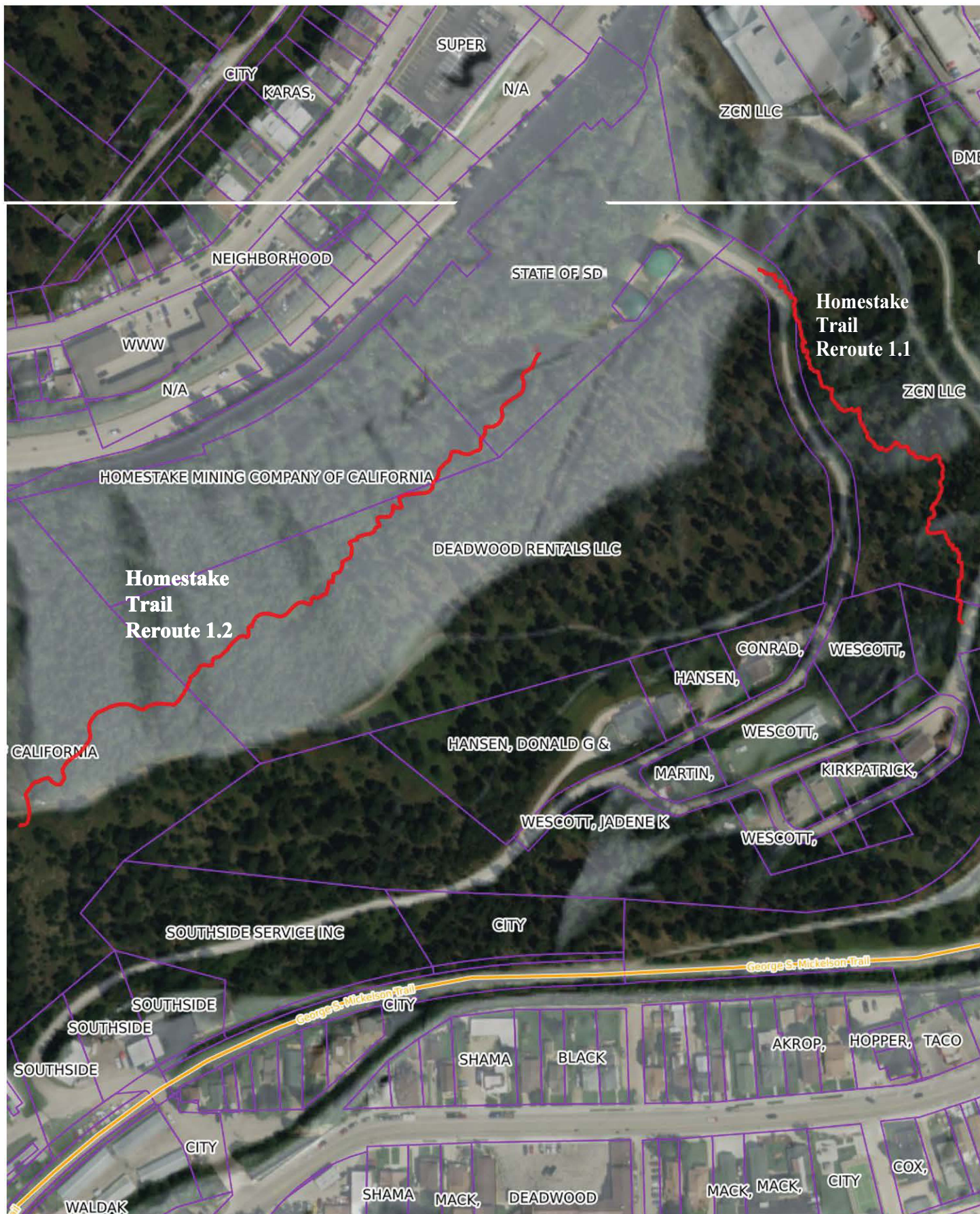
THIS PROPOSAL INCLUDES THE CONDITIONS NOTED:

Proposal is for two fully finished trail segments with 50" wide natural tread surface. K4 Trails will provide certificates of insurance naming the Customer and related stakeholders as additionally insured. K4 Trails will obtain a City of Deadwood Contractors License, but no other licenses or permits are considered. Trail marking is not included. K4 Trails will require vehicle access to the area of the Water Tanks for the duration of the project. All work will be completed within 45 days of receipt of signed acceptance. K4 Trails will warranty all new trail construction for one year. Inclusions: Map Data files for Homestake Trail Reroute 1.1 & 1.2, Standard Trail Terms, Homestake Trail Reroute Overview image.

**Sign Below to Accept Quote:**

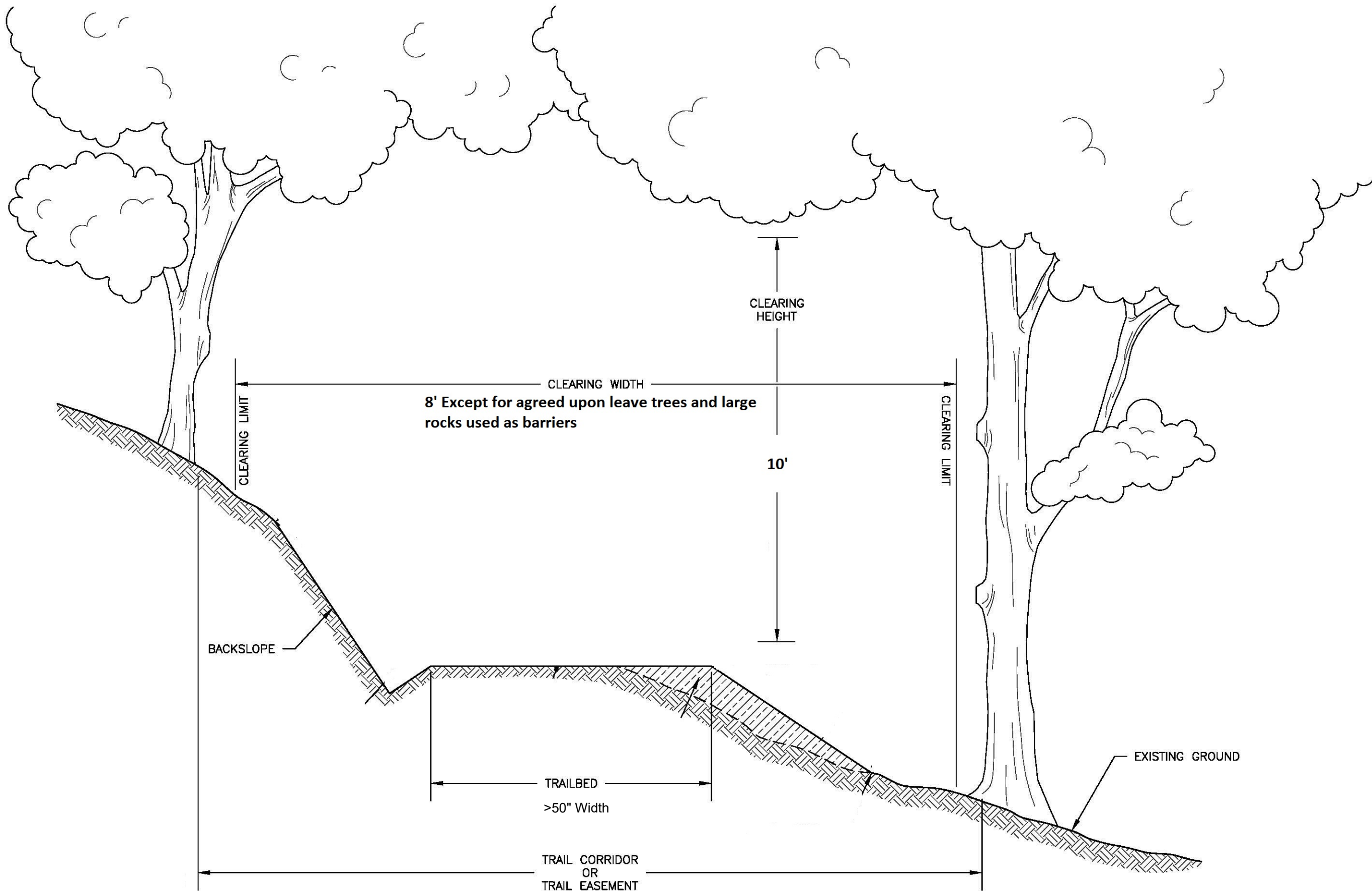
Authorized Rep

Date \_\_\_\_\_

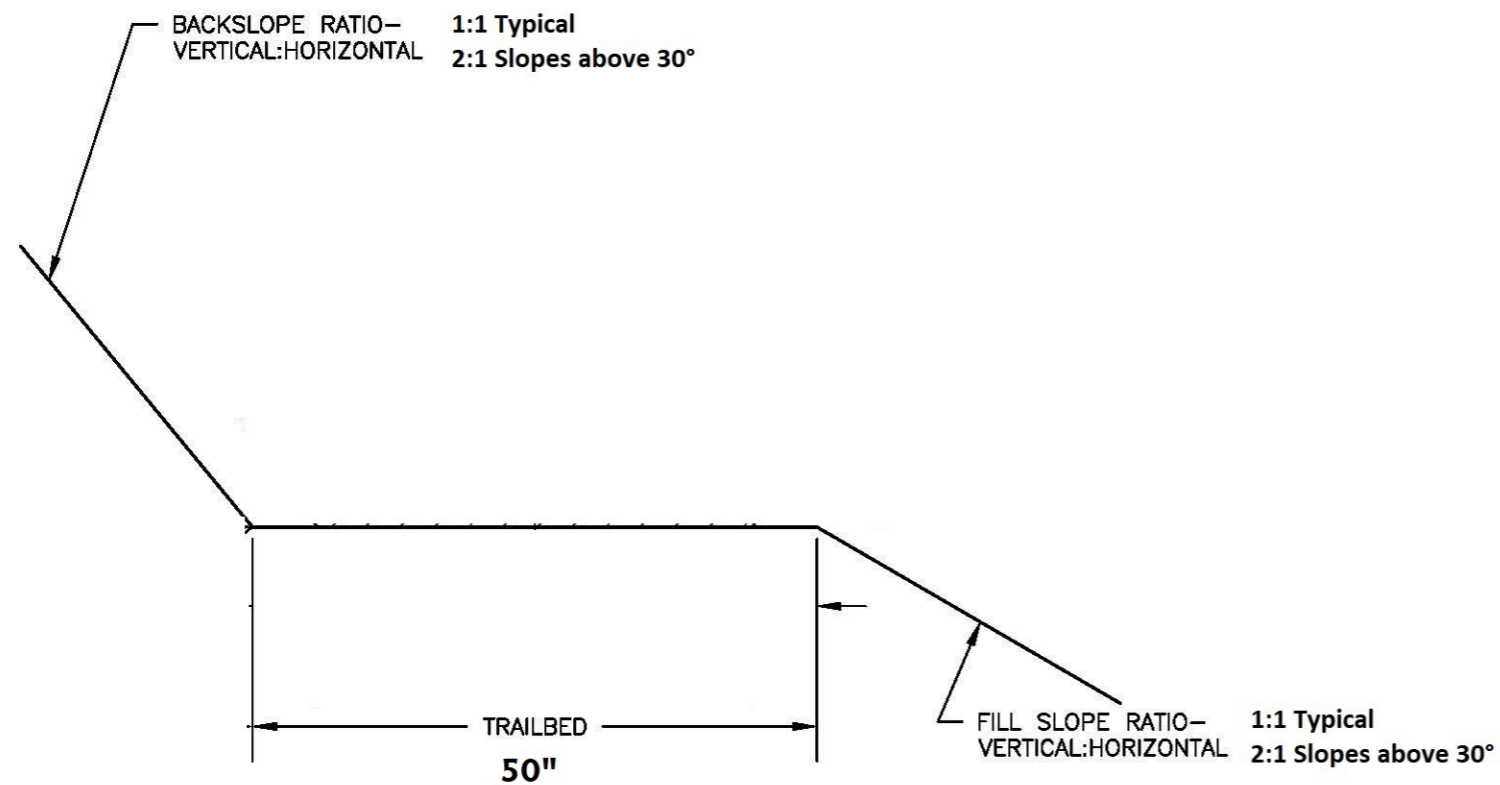


0.1 mi  
1 inch = 205 feet  
Parcels (c) LandGrid Scale 1:2459





# Typical Trailbed and side slopes



**Natural surface single track trail.**

**Trail tread constructed by clearing a corridor and excavating the route.**

**Use natural native material from site.**

**Trailbed obstructions removed to a height of 3".**

**Majority of loose rock removed from backslope and trailbed.**