

# Engineering & Community Development

Presented by: Joshua Skluzacek – Engineer/Community Development Director  
Tuesday January 23, 2024

## City Commission Monthly Report



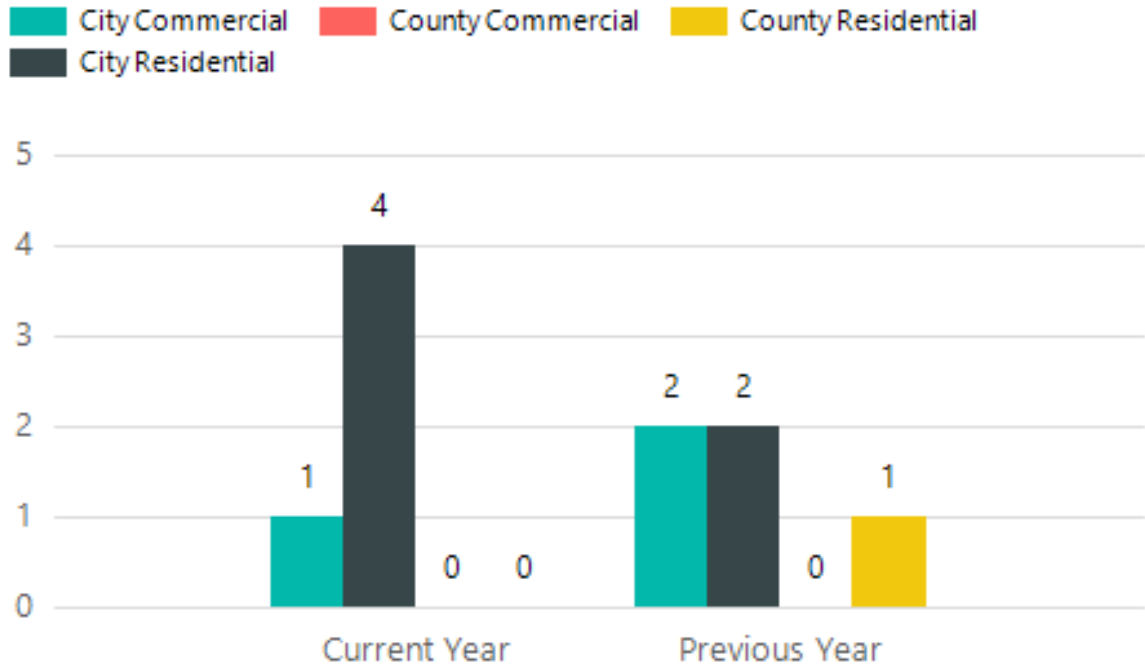
# Planning

- Transportation Master Plan and Comprehensive Plan
- Current Planning applications continues to outpace 2023

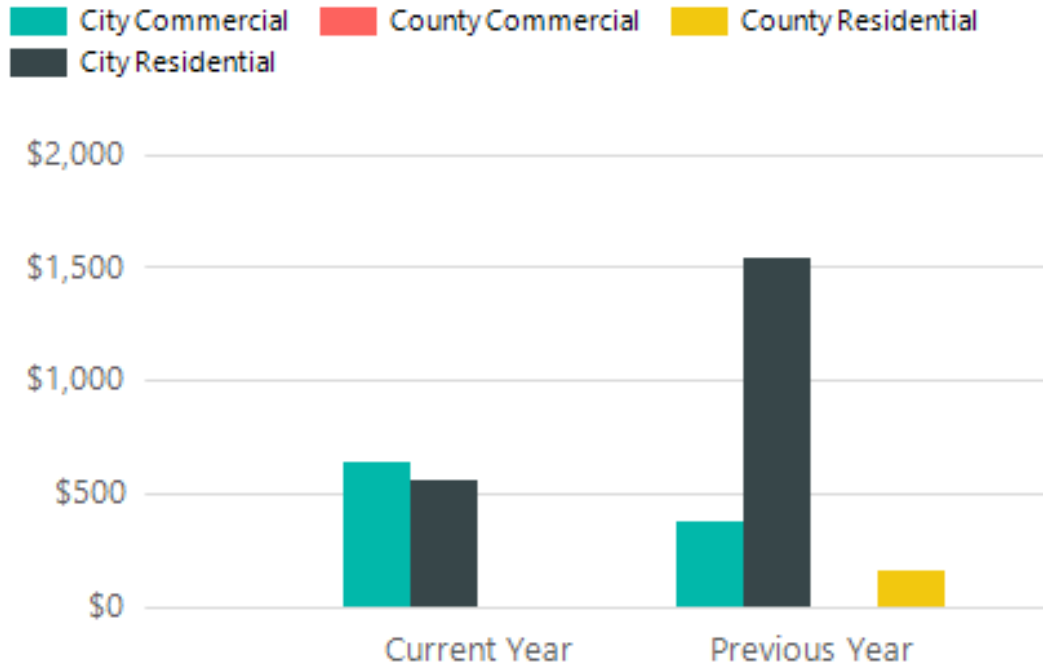


# Buildings & Codes

## Number of Permits Paid & Picked Up



## Total Fees for Permits Paid & Picked Up



Date Range reported through January 17, 2024



# Engineering

Project Name	Project Manager	Progress	Start	End
<b>EXECUTION</b>				
NORTH INDUSTRIES UTILITIES	JS	55%	9/5/2023	7/12/2024
LEGACY SQUARE PARKING LOT	LM	99%	8/10/2023	11/30/2023
SUNDANCE COVES LIGHTING	LM	5%	6/17/2024	11/30/2024



# Engineering

PRELIMINARY/DESIGN ENGINEERING						PRELIMINARY/DESIGN ENGINEERING					
EAST BROADWAY DAM	LM	<div style="width: 35%;"></div> 35%	11/27/2023	7/15/2024		ENTRANCE SIGNS	LM	<div style="width: 35%;"></div> 35%	9/26/2023	4/30/2024	
HEART RIVER BRIDGE IMPROVEMENTS - S. STATE AVE.	LM	<div style="width: 35%;"></div> 35%				NORTH INDUSTRIES STREETS	JS	<div style="width: 15%;"></div> 15%	11/8/2023	5/9/2024	
2024 ROAD MAINTENANCE	LM	<div style="width: 80%;"></div> 80%	1/2/2024	11/30/2024		TRANSPORTATION MASTER PLAN & COMP. PLAN UPDATE	JS	<div style="width: 5%;"></div> 5%	12/21/2023	2/28/2025	
I-94 WBL & ROUNDABOUTS	JS	<div style="width: 55%;"></div> 55%	1/8/2023	10/11/2024		10TH AVE E - VILLARD TO MUSEUM DR	JS	<div style="width: 0%;"></div> 0%	2/6/2024	8/14/2024	
HWY 22/3RD AVE W TRAFFIC SIGNAL STUDY	JS	<div style="width: 65%;"></div> 65%	4/1/2023	5/7/2024		10TH AVE E - MUSEUM DR to 21ST ST E	JS	<div style="width: 0%;"></div> 0%	2/6/2024	1/17/2025	
HWY 22/3RD AVE W - 8TH ST S TO 15TH ST MICROSURFACING	JS	<div style="width: 100%;"></div> 100%	3/1/2021	7/1/2023		1ST ST E - SIMS to 4TH AVE E	JS	<div style="width: 0%;"></div> 0%	2/6/2024	8/15/2025	
PATTERSON LAKE IMPROVEMENTS	JS	<div style="width: 0%;"></div> 0%	4/12/2023	12/31/2024		5TH ST SW - 3RD AVE W to 6TH AVE E	LM	<div style="width: 0%;"></div> 0%	2/6/2024	8/14/2024	
FIRE STATION EVALUATION	JS	<div style="width: 0%;"></div> 0%	1/16/2024	5/31/2024		9TH ST W & 5TH AVE W INTERSECTON	JS	<div style="width: 0%;"></div> 0%	2/6/2024	1/17/2025	
PUBLIC SAFETY TRAINING CENTER	JS	<div style="width: 5%;"></div> 5%	12/20/2023	6/28/2024		26TH ST E & 4TH AVE E STREET & STORM WATER	LM	<div style="width: 0%;"></div> 0%	3/5/2024	8/15/2025	
2024 WATERMAIN & LEAD SERVICE LINE	JS	<div style="width: 80%;"></div> 80%	7/24/2023	3/1/2024		NW REGIONAL POND	LM	<div style="width: 0%;"></div> 0%	3/5/2024	8/15/2025	
SIMS STREET IMPROVEMENTS	JS	<div style="width: 90%;"></div> 90%	8/21/2023	12/22/2023		2025 ROAD MAINTENANCE	LM	<div style="width: 0%;"></div> 0%	3/5/2024	11/15/2024	
SOUTH DICKINSON PROPERTY AREA STUDY	JS	<div style="width: 80%;"></div> 80%	6/20/2023	2/16/2024		2025 WATERMAIN & LEAD SERVICE LINE	JS	<div style="width: 0%;"></div> 0%	3/5/2024	11/15/2024	
FAIRWAY/STATE STORM WATER DRAINAGE SYSTEM UPGRADES	JS	<div style="width: 0%;"></div> 0%	3/5/2024	8/15/2025		PAVEMENT MANAGEMENT STUDY	JS	<div style="width: 95%;"></div> 95%	6/29/2023	2/16/2024	

# Geographic Information System (GIS)

- Updating the FHWA Roadway Classifications within the Urban Area Boundary
- Received the preliminary electronic files of the aerial imagery and LIDAR data from the fall 2023 flight



Web Map  
Dickinson Land Information Map  
Information about Tax parcels, Zoning,  
and other features.



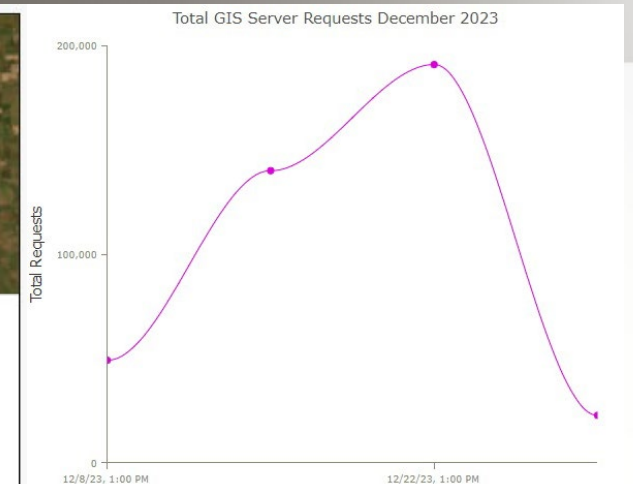
Web Map  
Dickinson Street Information Map  
Map Showing various street designations  
for the City of Dickinson,ND



Web Map  
Dickinson Utility Information Map  
Utility locate layers for the City of  
Dickinson, ND



Web Map  
Dickinson Zoning Information ...  
Information about Zoning, and other  
features.



*Thank you!*

**QUESTIONS AND COMMENTS ARE WELCOME**



[www.DickinsonGov.com](http://www.DickinsonGov.com)

