

Engineering & Community Development

Presented by: Engineer Skluzacek

Consideration to Approve

Monthly Report



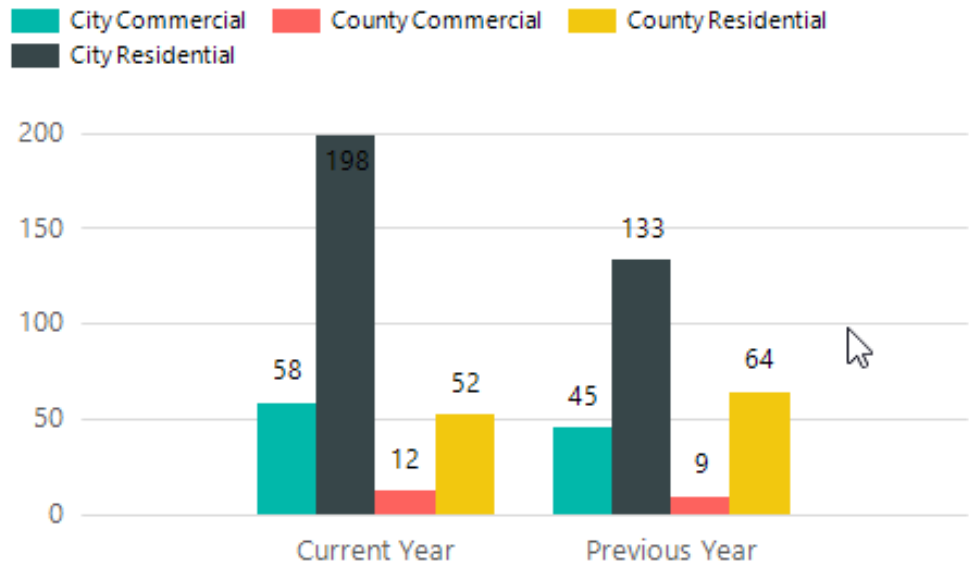
Planning

DEVELOPMENT 2018-2024									
2018									
PLP	FLP	SUP	REZ	FLUM	TAM	ANX	REN	SUM	Pre-Applications
3	8	6	7	4	3	0	0	31	N/A
2019									
PLP	FLP	SUP	REZ	FLUM	TAM	ANX	REN		
0	9	7	3	0	2	1	4	26	N/A
2020									
PLP	FLP	SUP	REZ	FLUM	TAM	ANX	REN		
1	9	4	3	2	0	0	0	19	N/A
2021									
PLP	FLP	SUP	REZ	FLUM	TAM	ANX	REN		
2	9	5	9	2	4	0	1	32	N/A
2022									
PLP	FLP	SUP	REZ	FLUM	TAM	ANX	REN		
1	15	10	10	2	1	0	1	40	N/A
2023									
PLP	FLP	SUP	REZ	FLUM	TAM	ANX	REN		
4	10	5	7	2	0	0	0	28	37
2024									
PLP	FLP	SUP	REZ	FLUM	TAM	ANX	REN		
7	15	6	7	3	3	0	3	44	57

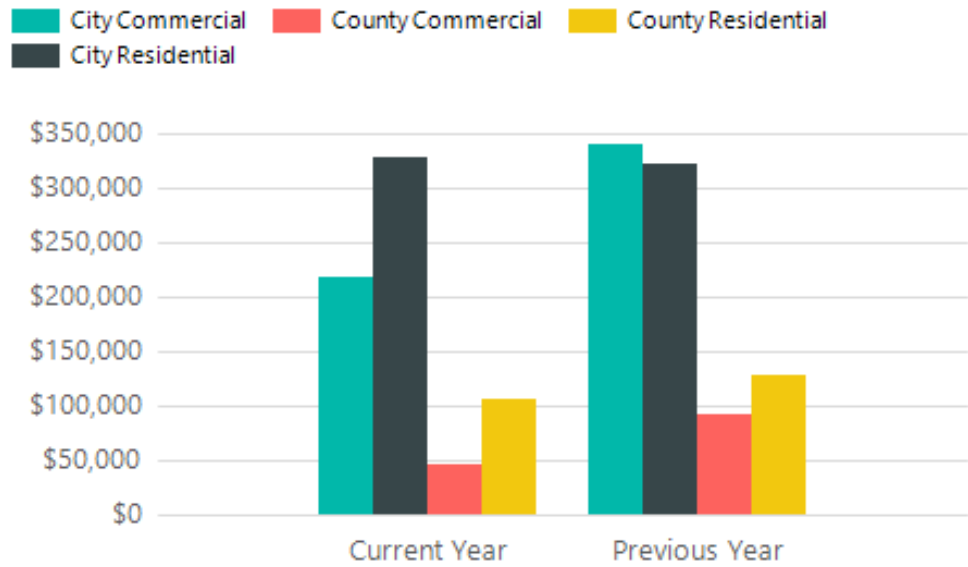


Buildings & Codes

Number of Permits Paid & Picked Up



Total Fees for Permits Paid & Picked Up



Date Range reported through December 12, 2024



Engineering

Project Name	Project Manager	Progress	Start	End
EXECUTION				
NORTH INDUSTRIES UTILITIES	JS	100%	9/5/2023	5/21/2024
SIMS - 9TH ST E TO MUSEUM DR	JS	100%	6/17/2024	10/25/2024
HWY 22/3RD AVE W - 8TH ST S TO 15TH ST MICROSURFACING	JS	100%	5/3/2024	8/30/2024
HWY 22 - 21ST ST TO 45TH ST	JS	100%	5/3/2024	6/28/2024
2024 ROAD MAINTENANCE	JS	97%	5/1/2024	11/2/2024
SUNDANCE COVES LIGHTING	KK	100%	6/17/2024	9/12/2024
2024 WATERMAIN & LEAD SERVICE LINE	JS	100%	7/13/2024	10/11/2024
I-94 EBL MICROSURFACING	JS	100%	8/5/2024	8/30/2024
HEART RIVER BRIDGE IMPROVEMENTS - S. STATE AVE.	KK	99%	11/1/2024	11/15/2024



Engineering

Project Name	Project Manager	Progress	Start	End
PRELIMINARY/DESIGN ENGINEERING				
EAST BROADWAY DAM	KK	55%	11/27/2023	2/3/2025
MUSEUM EXPANSION	KK	10%	1/1/2024	2/28/2025
LIBRARY EXPANSION	KK	95%	1/1/2024	10/25/2024
I-94 WBL & ROUNDABOUTS	JS	100%	1/8/2023	10/1/2024
HWY 22/3RD AVE W TRAFFIC SIGNAL STUDY	JS	100%	4/1/2023	10/4/2024
PATTERSON LAKE IMPROVEMENTS	JS	0%	4/12/2023	12/31/2024
FIRE STATION EVALUATION	JS	100%	1/16/2024	7/19/2024
PUBLIC SAFETY TRAINING CENTER	JS	100%	12/20/2023	6/28/2024
SIMS - 2ND ST E TO 9TH ST E	JS	55%	7/8/2024	1/17/2025
FAIRWAY/STATE STORM WATER DRAINAGE SYSTEM UPGRADES	JS	0%	3/5/2024	8/15/2025
ENTRANCE SIGNS	KK	90%	9/26/2023	9/27/2024
NORTH INDUSTRIES STREETS	JS	85%	11/8/2023	11/1/2024
TRANSPORTATION MASTER PLAN & COMP. PLAN UPDATE	JS	60%	12/21/2023	4/25/2025
10TH AVE E - VILLARD TO MUSEUM DR	JS	100%	2/6/2024	12/4/2024
10TH AVE E - MUSEUM DR to 21ST ST E	JS	70%	2/6/2024	3/17/2025

Project Name	Project Manager	Progress	Start	End
PRELIMINARY/DESIGN ENGINEERING				
1ST ST E - SIMS to 4TH AVE E	JS	30%	2/6/2024	8/15/2025
5TH ST SW - 3RD AVE W to 6TH AVE E	JS	85%	2/6/2024	11/29/2024
9TH ST W & 5TH AVE W INTERSECTION	JS	30%	2/6/2024	1/17/2025
4TH ST E, 5TH ST E, & 26TH AVE E STREET & STORM WATER IMPROVEMENTS	JS	0%	3/5/2024	8/15/2025
NW REGIONAL POND	JS	0%	TBD	TBD
2025 ROAD MAINTENANCE	JS	75%	3/5/2024	11/15/2024
2025 WATERMAIN & LEAD SERVICE LINE	JS	75%	3/5/2024	11/15/2024
8TH AVE SE CROSSINGS & HEART RIVER TRIBUTARY 47 DRAINAGE	JS	0%	TBD	TBD
DICKINSON DRAINAGEWAY	JS	0%	TBD	TBD
QUEEN CITY DAM EAP & MITIGATION	JS	0%	TBD	TBD
MANN'S DAM EAP & MITIGATION	JS	0%	TBD	TBD

Geographic Information System (GIS)

- Exported water utility information formatted to comply with ND Department of Water Resources cost sharing submission requirements.
- Editing GIS data to maintain and improve accuracy for over 200 individual feature classes either routinely or periodically requiring changes.
- Continue database design and schema maintenance to ensure full functionality with current and upcoming GIS software application enhancements.



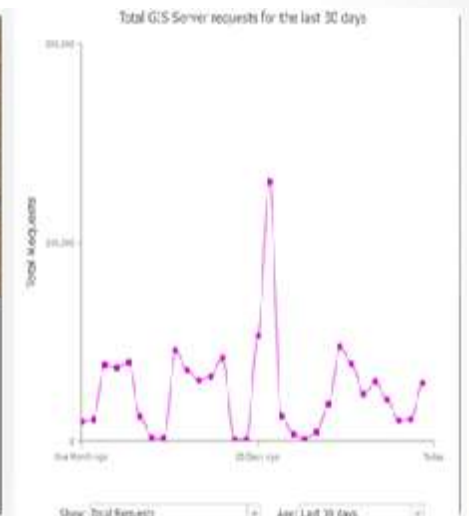
Web Map
Dickinson Land Information Map
Information about Tax parcels, Zoning,
and other features.



Web Map
Dickinson Street Information Map
Map Showing various street designations
for the City of Dickinson, ND



Web Map
Dickinson Utility Information Map
Utility locate layers for the City of
Dickinson, ND



Thank you!

QUESTIONS AND COMMENTS ARE WELCOME



www.DickinsonGov.com

