

Engineering & Community Development

Presented by: Joshua Skluzacek – Engineer/Community Development Director
Tuesday December 19, 2023

City Commission Monthly Report



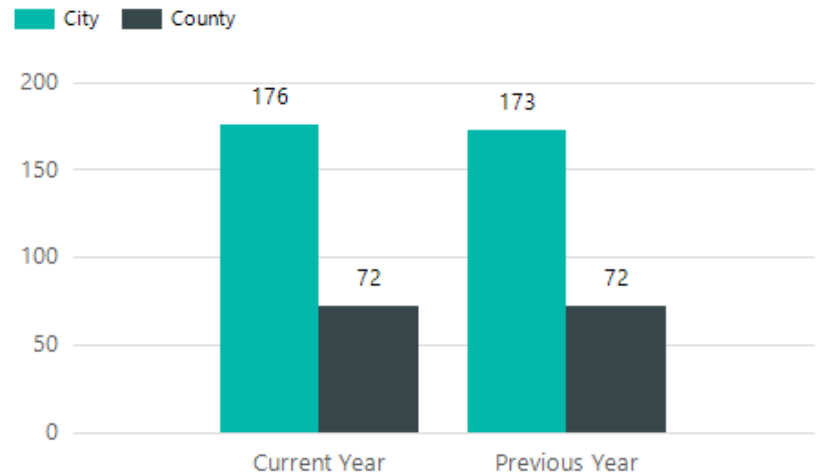
Planning

- Monthly reports to Planning & Zoning to begin December, 2023
- Comprehensive Plan & Transportation Master Plan Kick-Off meeting 12/21
- South Dickinson Area Study on schedule to conclude by February, 2024

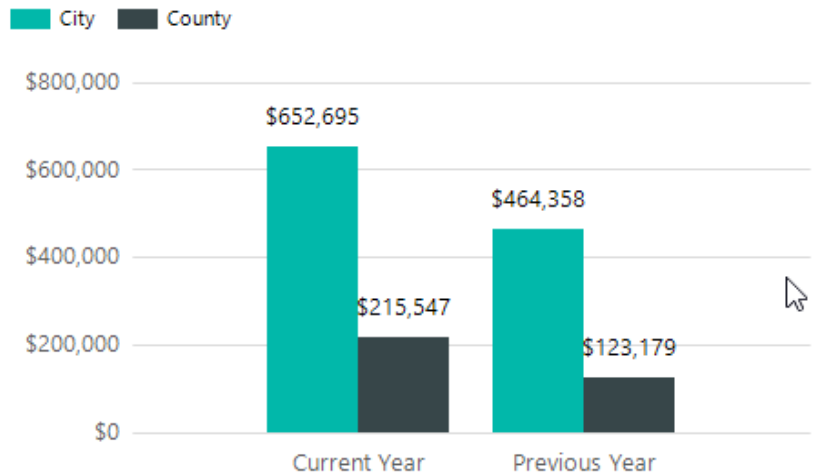


Buildings & Codes

Number of Permits Paid & Picked Up



Total Fees for Permits Paid & Picked Up



Engineering

Project Name	Project Manager	Progress	Start	End
EXECUTION				
LEGACY SQUARE	DD	100%	1/1/2022	6/10/2023
NORTH INDUSTRIES UTILITIES	JS	55%	9/5/2023	7/12/2024
STATE AVE STREET IMPROVEMENTS	JS	100%	6/5/2023	8/25/2023
2021 MILL & OVERLAY	LM	100%	3/30/2021	8/31/2023
2022 MILL & OVERLAY	LM	100%	6/1/2022	10/31/2023
LEGACY SQUARE PARKING LOT	LM	99%	8/10/2023	11/30/2023
DICKINSON SOUTH CEMETERY DRAINAGE DITCH EROSION REPAIR	LM	99%	8/3/2023	11/30/2023
2023 ROAD MAINTENANCE	JS	100%	4/25/2023	5/10/2023
2023 WATERMAIN & LEAD SERVICE LINE	LM	99%	6/19/2023	11/30/2023
15TH ST. W. (THE DISTRICT)	JS	100%	5/29/2023	8/25/2023
SUNDANCE COVES LIGHTING	JS	99%	6/26/2023	8/11/2023
	LM	5%	6/17/2024	11/30/2024

Engineering

PRELIMINARY/DESIGN ENGINEERING						PRELIMINARY/DESIGN ENGINEERING					
EAST BROADWAY DAM	LM	<div style="width: 30%;"></div>	30%	11/27/2023	7/15/2024	NORTH INDUSTRIES STREETS	JS	<div style="width: 5%;"></div>	5%	11/8/2023	5/9/2024
HEART RIVER BRIDGE IMPROVEMENTS - S. STATE AVE.	LM	<div style="width: 30%;"></div>	30%			TRANSPORTATION MASTER PLAN & COMP. PLAN UPDATE	JS	<div style="width: 0%;"></div>	0%	12/21/2023	2/28/2025
2024 ROAD MAINTENANCE	LM	<div style="width: 20%;"></div>	20%	1/2/2024	11/30/2024	10TH AVE E - VILLARD TO MUSEUM DR	JS	<div style="width: 0%;"></div>	0%	2/6/2024	8/14/2024
I-94 WBL & ROUNDABOUTS	JS	<div style="width: 50%;"></div>	50%	1/8/2023	10/11/2024	10TH AVE E - MUSEUM DR to 21ST ST E	JS	<div style="width: 0%;"></div>	0%	2/6/2024	1/17/2025
PATTERSON LAKE IMPROVEMENTS	JS	<div style="width: 0%;"></div>	0%	4/12/2023	12/31/2024	1ST ST E - SIMS to 4TH AVE E	JS	<div style="width: 0%;"></div>	0%	2/6/2024	8/15/2025
FIRE STATION EVALUATION	JS	<div style="width: 0%;"></div>	0%	1/16/2024	5/31/2024	5TH ST SW - 3RD AVE W to 6TH AVE E	LM	<div style="width: 0%;"></div>	0%	2/6/2024	8/14/2024
PUBLIC SAFETY TRAINING CENTER	JS	<div style="width: 0%;"></div>	0%	12/20/2023	6/28/2024	9TH ST W & 5TH AVE W INTERSETION	JS	<div style="width: 0%;"></div>	0%	2/6/2024	1/17/2025
2024 WATERMAIN & LEAD SERVICE LINE	JS	<div style="width: 40%;"></div>	40%	7/24/2023	3/1/2024	26TH ST E & 4TH AVE E STREET & STORM WATER	LM	<div style="width: 0%;"></div>	0%	3/5/2024	8/15/2025
SIMS STREET IMPROVEMENTS	JS	<div style="width: 65%;"></div>	65%	8/21/2023	12/22/2023	NW REGIONAL POND	LM	<div style="width: 0%;"></div>	0%	3/5/2024	8/15/2025
SOUTH DICKINSON PROPERTY AREA STUDY	JS	<div style="width: 60%;"></div>	60%	6/20/2023	2/16/2024	2025 ROAD MAINTENANCE	LM	<div style="width: 0%;"></div>	0%	3/5/2024	11/15/2024
FAIRWAY/STATE STORM WATER DRAINAGE SYSTEM UPGRADES	JS	<div style="width: 0%;"></div>	0%	3/5/2024	8/15/2025	2025 WATERMAIN & LEAD SERVICE LINE	JS	<div style="width: 0%;"></div>	0%	3/5/2024	11/15/2024
ENTRANCE SIGNS	LM	<div style="width: 30%;"></div>	30%	9/26/2023	4/30/2024	PAVEMENT MANAGEMENT STUDY	JS	<div style="width: 95%;"></div>	95%	6/29/2023	1/12/2024

Geographical Information System (GIS)

- 2023 Imagery & Lidar acquisition has been completed
- Early access imagery available Connect Explorer (Not fully processed, 3 to 4 months for finished product delivery)



Web Map
Dickinson Land Information Map
Information about Tax parcels, Zoning,
and other features.



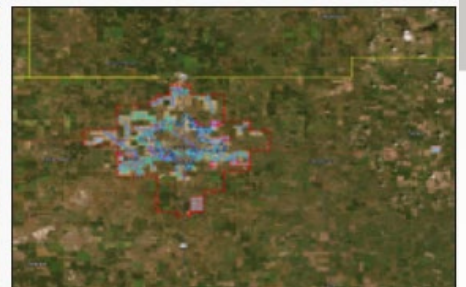
Web Map
Dickinson Street Information Map
Map Showing various street designations
for the City of Dickinson,ND



Web Map
Dickinson Utility Information Map
Utility locate layers for the City of
Dickinson, ND



Web Map
Dickinson Zoning Information ...
Information about Zoning, and other
features.



Web Map
FEMA Flood Hazard Changes ...
Map showing preliminary changes to
Flood hazard zones in and around
Dickinson, ND

Thank you!

QUESTIONS AND COMMENTS ARE WELCOME



www.DickinsonGov.com

