

Engineering & Community Development

Presented by: Joshua Skluzacek – Engineer/Community Development Director

Tuesday August 20 , 2024

City Commission Monthly Report

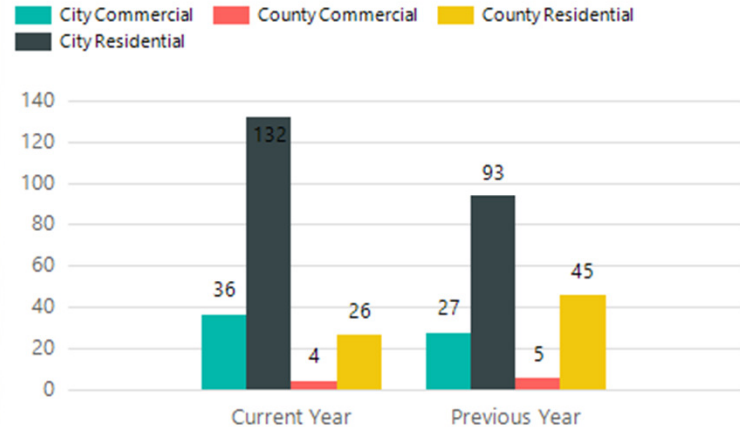


Planning

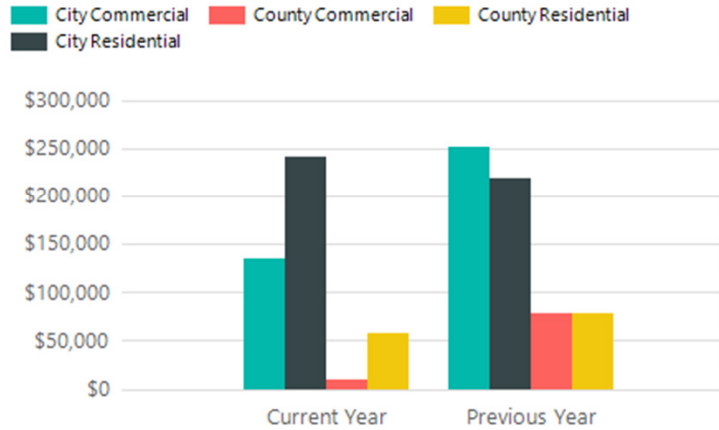
- Onboarding for Natalie Birchak is going well
- 32 Pre-Application Meetings in 2024
- September P&Z Meeting Includes 7 Agenda Items

Buildings & Codes

Number of Permits Paid & Picked Up



Total Fees for Permits Paid & Picked Up



Date Range reported through August 9, 2024



Engineering

Project Name	Project Manager	Progress	Start	End
EXECUTION				
SIMS - 9TH ST E TO MUSEUM DR	JS	40%	6/17/2024	10/25/2024
HWY 22/3RD AVE W - 8TH ST S TO 15TH ST MICROSURFACING	JS	60%	5/3/2024	8/30/2024
HWY 22 - 21ST ST TO 45TH ST	JS	99%	5/3/2024	6/28/2024
2024 ROAD MAINTENANCE	JS	80%	5/1/2024	8/30/2024
SUNDANCE COVES LIGHTING	KK	70%	6/17/2024	10/30/2024
2024 WATERMAIN & LEAD SERVICE LINE	JS	70%	7/13/2024	10/11/2024
I-94 EBL MICROSURFACING	JS	10%	8/5/2024	8/30/2024

Engineering

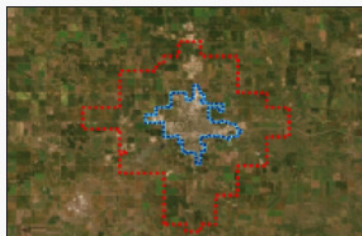
Project Name	Project Manager	Progress	Start	End	Project Name	Project Manager	Progress	Start	End
PRELIMINARY/DESIGN ENGINEERING					PRELIMINARY/DESIGN ENGINEERING				
EAST BROADWAY DAM	KK	50%	11/27/2023	2/3/2025	10TH AVE E - VILLARD TO MUSEUM DR	JS	90%	2/6/2024	8/30/2024
HEART RIVER BRIDGE IMPROVEMENTS - S. STATE AVE.	KK	90%	2/20/2023	8/30/2024	10TH AVE E - MUSEUM DR to 21ST ST E	JS	60%	2/6/2024	1/17/2025
MUSEUM EXPANSION	KK	5%	1/1/2024	2/28/2025	1ST ST E - SIMS to 4TH AVE E	JS	20%	2/6/2024	8/15/2025
LIBRARY EXPANSION	KK	75%	1/1/2024	10/25/2024	5TH ST SW - 3RD AVE W to 6TH AVE E	JS	70%	2/6/2024	10/25/2024
I-94 WBL & ROUNDABOUTS	JS	90%	1/8/2023	10/1/2024	9TH ST W & 5TH AVE W INTERSECTION	JS	30%	2/6/2024	1/17/2025
HWY 22/3RD AVE W TRAFFIC SIGNAL STUDY	JS	95%	4/1/2023	10/4/2024	4TH ST E, 5TH ST E, & 26TH AVE E STREET & STORM WATER IMPROVEMENTS	JS	0%	3/5/2024	8/15/2025
PATTERSON LAKE IMPROVEMENTS	JS	0%	4/12/2023	12/31/2024	NW REGIONAL POND	JS	0%	3/5/2024	8/15/2025
FIRE STATION EVALUATION	JS	99%	1/16/2024	7/19/2024	2025 ROAD MAINTENANCE	JS	60%	3/5/2024	11/15/2024
PUBLIC SAFETY TRAINING CENTER	JS	99%	12/20/2023	6/28/2024	2025 WATERMAIN & LEAD SERVICE LINE	JS	60%	3/5/2024	11/15/2024
SIMS - 2ND ST E TO 9TH ST E	JS	30%	7/8/2024	1/17/2025	8TH AVE SE CROSSINGS & HEART RIVER TRIBUTARY 47	JS	0%	3/5/2024	11/15/2026
FAIRWAY/STATE STORM WATER DRAINAGE SYSTEM UPGRADES	JS	0%	3/5/2024	8/15/2025	DICKINSON DRAINAGEWAY	JS	0%	3/5/2024	11/15/2027
ENTRANCE SIGNS	KK	75%	9/26/2023	9/27/2024	QUEEN CITY DAM EAP & MITIGATION	JS	0%	3/5/2024	11/15/2025
NORTH INDUSTRIES STREETS	JS	60%	11/8/2023	9/27/2024					
TRANSPORTATION MASTER PLAN & COMP. PLAN UPDATE	JS	50%	12/21/2023	4/25/2025					

Geographic Information System (GIS)

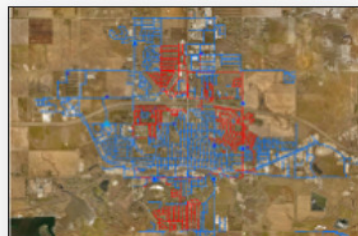
- Finished updates to GIS Lead Service Line Survey Points with the latest attributes from Public Works Inspections. Created a web app to more easily visualize where the unknown or lead lines currently exist and to facilitate updates going forward.
- Worked with IT to create links to Camera files for stormwater & sanitary pipes, available by clicking manhole features in the Utility Information Map. Also, created scripts and procedures to facilitate updates as new files are created.
- Incorporated Braun Intertec bore hole locations into the Utility Information Map, significantly reducing the time spent by locators to mark 811 requests for the project.



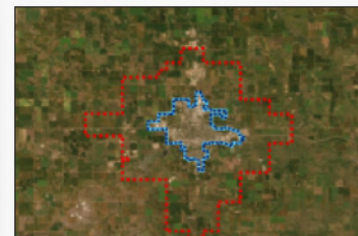
Web Map
Dickinson Land Information Map
Information about Tax parcels, Zoning,
and other features.



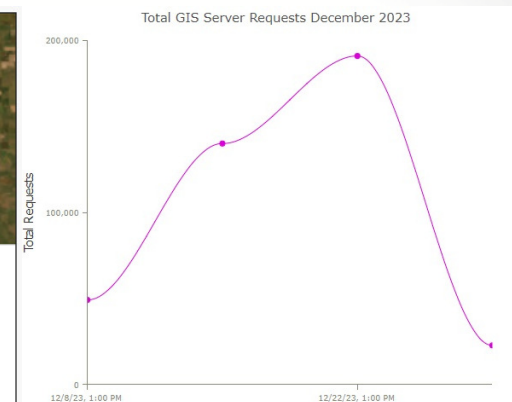
Web Map
Dickinson Street Information Map
Map Showing various street designations
for the City of Dickinson,ND



Web Map
Dickinson Utility Information Map
Utility locate layers for the City of
Dickinson, ND



Web Map
Dickinson Zoning Information ...
Information about Zoning, and other
features.



Thank you!

QUESTIONS AND COMMENTS ARE WELCOME



www.DickinsonGov.com

