










# FEMA Flood Hazard Changes Map

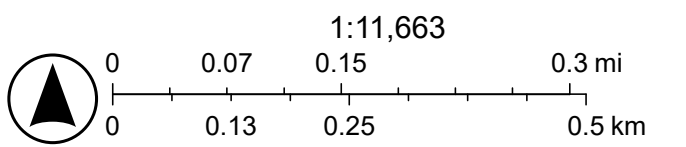


3/26/2024

-  Municipal Boundary
-  Extra Territorial Boundary
-  North Dakota County Boundaries
- SFHA Area Changes**
-  Decrease
-  Increase
-  Current SFHA Boundary
-  FLOODWAY (AE)
-  Preliminary SFHA Boundary
-  Non-Intersecting After Changes (141)

-  Intersected by SFHA Zones (A or AE)
-  Intersected by SFHA Zones (A or AE)
- World Imagery
- Low Resolution 15m Imagery
- High Resolution 60cm Imagery

High Resolution 30cm Imagery  
 Citations  
 2.4m Resolution Metadata



Esri Community Maps Contributors, State of North Dakota, Esri, TomTom, Garmin, SafeGraph, GeoTechnologies, Inc, METI/NASA, USGS, EPA, NPS, US Census Bureau, USDA, USFWS, Dickinson Engineering Department, Maxar