








Dickinson Land Information Map



2/18/2026

-  PLSS Description 12k
-  Stark Parcels
-  Platted Lot Lines
-  Easement Lines
-  Extra Territorial Boundary
-  World Imagery

- Low Resolution 15m Imagery
- High Resolution 60cm Imagery
- High Resolution 30cm Imagery
- Citations
- 2.4m Resolution Metadata



Vantor, Dickinson Engineering Department, Engineering & Planning