

# Engineering & Community Development

Presented by: Joshua Skluzacek – Engineer/Community Development Director  
Tuesday May 21, 2024

## City Commission Monthly Report



# Planning

- 21 Pre-Application Meetings in 2024 (6 in April)
- May P&Z Meeting Included 10 Agenda Items
- Transportation Master Plan and Comprehensive Plan Update
  - Wednesday May 1 – Three Public Input Meetings
  - Website <https://inputcentral.com/Direction2050>



# Planning



THE CITY OF DICKINSON is updating the Transportation Master Plan and Comprehensive Plan. These planning efforts are being combined together into one plan—**Direction 2050.**

This long-range plan serves as a guiding document for the City helping direct policies for future development and identifying short-term and long-term roadway and infrastructure projects.



*Think of all that has changed in Dickinson over the last 10 years and imagine what the future holds.*



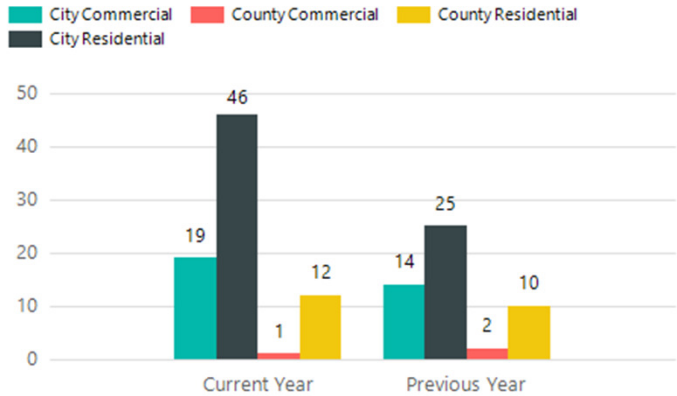
## PROVIDE YOUR INPUT



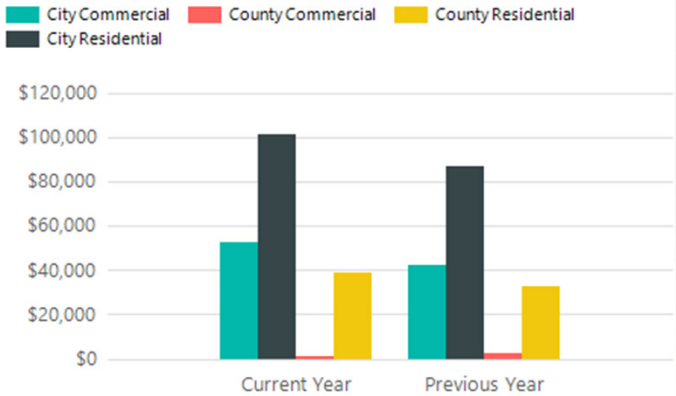
As a resident, business owner, and community supporter we need your help in ensuring Dickinson is headed in the right direction.

# Buildings & Codes

**Number of Permits Paid & Picked Up**



**Total Fees for Permits Paid & Picked Up**



Date Range reported through April 30, 2024



# Engineering

Project Name	Project Manager	Progress	Start	End
<b>EXECUTION</b>				
NORTH INDUSTRIES UTILITIES	JS	70%	9/5/2023	7/12/2024
SIMS - 9TH ST E TO MUSEUM DR	JS	0%	6/17/2024	10/25/2024
HWY 22/3RD AVE W - 8TH ST S TO 15TH ST MICROSURFACING	JS	0%	5/3/2024	9/16/2024
2024 ROAD MAINTENANCE	JS	5%	5/1/2024	8/24/2024
SUNDANCE COVES LIGHTING	KK	20%	6/17/2024	10/30/2024
2024 WATERMAIN & LEAD SERVICE LINE	JS	0%	7/13/2024	10/11/2024
I-94 EBL MICROSURFACING	JS	0	8/5/2024	8/30/2024





# Engineering

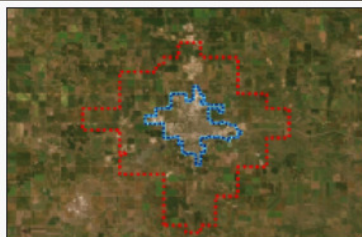
PRELIMINARY/DESIGN ENGINEERING					PRELIMINARY/DESIGN ENGINEERING				
EAST BROADWAY DAM	JS	40%	11/27/2023	12/15/2024	10TH AVE E - VILLARD TO MUSEUM DR	JS	20%	2/6/2024	8/14/2024
HEART RIVER BRIDGE IMPROVEMENTS - S. STATE AVE.	KK	40%	2/20/2023	8/16/2024	10TH AVE E - MUSEUM DR to 21ST ST E	JS	10%	2/6/2024	1/17/2025
I-94 WBL & ROUNDABOUTS	JS	65%	1/8/2023	10/11/2024	1ST ST E - SIMS to 4TH AVE E	JS	20%	2/6/2024	8/15/2025
HWY 22/3RD AVE W TRAFFIC SIGNAL STUDY	JS	80%	4/1/2023	10/4/2024	5TH ST SW - 3RD AVE W to 6TH AVE E	JS	30%	2/6/2024	8/14/2024
PATTERSON LAKE IMPROVEMENTS	JS	0%	4/12/2023	12/31/2024	9TH ST W & 5TH AVE W INTERSECTION	JS	20%	2/6/2024	1/17/2025
FIRE STATION EVALUATION	JS	80%	1/16/2024	5/31/2024	4TH ST E, 5TH ST E, & 26TH AVE E STREET & STORM WATER IMPROVEMENTS	JS	0%	3/5/2024	8/15/2025
PUBLIC SAFETY TRAINING CENTER	JS	70%	12/20/2023	6/28/2024	NW REGIONAL POND	JS	0%	3/5/2024	8/15/2025
SIMS - 2ND ST E TO 9TH ST E	JS	30%	7/8/2024	1/17/2024	2025 ROAD MAINTENANCE	JS	30%	3/5/2024	11/15/2024
FAIRWAY/STATE STORM WATER DRAINAGE SYSTEM UPGRADES	JS	0%	3/5/2024	8/15/2025	2025 WATERMAIN & LEAD SERVICE LINE	JS	30%	3/5/2024	11/15/2024
ENTRANCE SIGNS	KK	40%	9/26/2023	6/30/2024	8TH AVE SE CROSSINGS & HEART RIVER TRIBUTARY 47 DRAINAGE	JS	0%	3/5/2024	11/15/2026
NORTH INDUSTRIES STREETS	JS	40%	11/8/2023	7/9/2024	DICKINSON DRAINAGEWAY	JS	0%	3/5/2024	11/15/2027
TRANSPORTATION MASTER PLAN & COMP. PLAN UPDATE	JS	30%	12/21/2023	2/28/2025	QUEEN CITY DAM EAP & MITIGATION	JS	0%	3/5/2024	11/15/2024

# Geographic Information System (GIS)

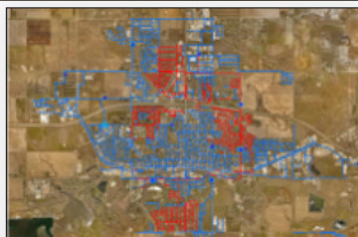
- Enterprise GIS Software upgrade to long term support version 11.1 completed
- All Interment features created in GIS with real-time link to V database, PDF reports and maps, remaining inconsistencies corrected over time (books vs V).
- Integrating latest PW lead service survey info to GIS map.



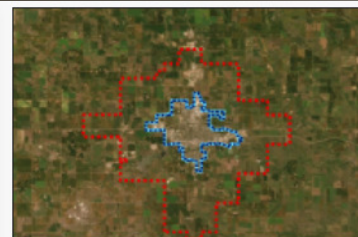
Web Map  
Dickinson Land Information Map  
Information about Tax parcels, Zoning,  
and other features.



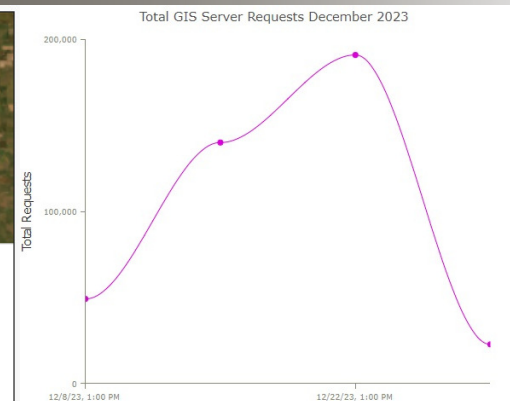
Web Map  
Dickinson Street Information Map  
Map Showing various street designations  
for the City of Dickinson,ND



Web Map  
Dickinson Utility Information Map  
Utility locate layers for the City of  
Dickinson, ND



Web Map  
Dickinson Zoning Information ...  
Information about Zoning, and other  
features.



*Thank you!*

**QUESTIONS AND COMMENTS ARE WELCOME**



[www.DickinsonGov.com](http://www.DickinsonGov.com)

