

# Engineering & Community Development

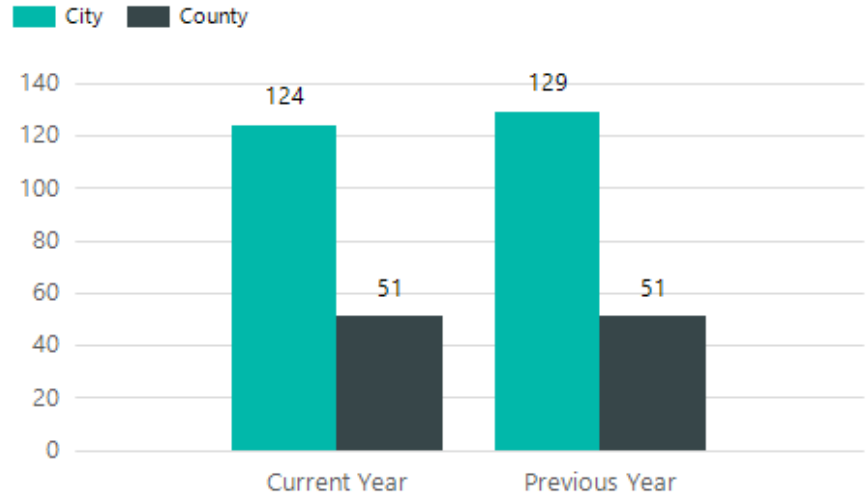
Presented by: Joshua Skluzacek – Engineer/Community Development Director  
Tuesday September 19, 2023

## City Commission Monthly Report

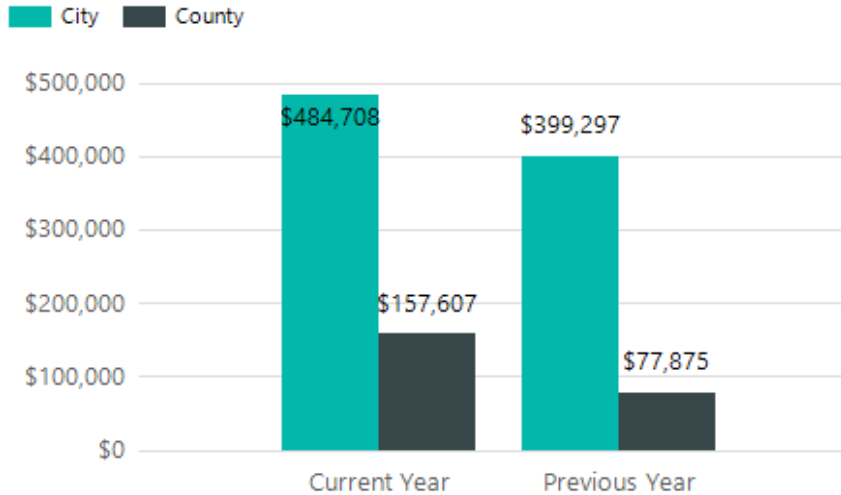


# Buildings & Codes

### Number of Permits Paid & Picked Up



### Total Fees for Permits Paid & Picked Up



# Planning

## Strategic Planning

### Projects

Preparation of internal framework and support for projects initiation:

- South Dickinson Area Study
- Comprehensive Plan
- Transportation Master Plan

# Engineering

Project Name	Project Manager	Progress	Start	End
<b>EXECUTION</b>				
LEGACY SQUARE	DD	100%	1/1/2022	6/10/2023
NORTH INDUSTRIES UTILITIES	JS	5%	9/5/2023	7/12/2024
STATE AVE STREET IMPROVEMENTS	JS	100%	6/5/2023	8/25/2023
2021 MILL & OVERLAY	LM	99%	3/30/2021	10/20/2021
2022 MILL & OVERLAY	LM	99%	6/1/2022	6/13/2023
LEGACY SQUARE PARKING LOT	LM	75%	8/10/2023	11/3/2023
DICKINSON SOUTH CEMETERY DRAINAGE DITCH EROSION REPAIR	LM	60%	8/3/2023	11/3/2023
2023 ROAD MAINTENANCE	JS	100%	4/25/2023	5/10/2023
2023 WATERMAIN & LEAD SERVICE LINE	LM	85%	6/19/2023	10/14/2023
15TH ST. W. (THE DISTRICT)	JS	100%	5/29/2023	8/25/2023
	JS	100%	6/26/2023	8/11/2023

# Engineering

Project Name	Project Manager	Progress	Start	End
<b>DESIGN ENGINEERING</b>				
EAST BROADWAY DAM	LM	<div><div style="width: 30%;">30%</div></div>	1/7/2022	1/20/2022
HEART RIVER BRIDGE IMPROVEMENTS - S. STATE	LM	0%		
I-94 WBL & ROUNDABOUTS	JS	<div><div style="width: 40%;">40%</div></div>	1/8/2023	10/11/2024
<b>PRELIMINARY ENGINEERING</b>				
PATTERSON LAKE IMPROVEMENTS	JS	0%	4/12/2023	12/31/2024
2024 ROAD MAINTENANCE	LM	<div><div style="width: 55%;">55%</div></div>	7/18/2023	10/13/2023
2024 WATERMAIN & LEAD SERVICE LINE	JS	<div><div style="width: 5%;">5%</div></div>	7/24/2023	10/30/2023
SIMS STREET IMPROVEMENTS	JS	<div><div style="width: 50%;">50%</div></div>	8/21/2023	12/22/2023
SOUTH DICKINSON PROPERTY RFP	JS	<div><div style="width: 5%;">5%</div></div>	6/20/2023	12/18/2023
FAIRWAY/STATE STORM WATER DRAINAGE SYSTEM UPGRADES	JS	0%	7/31/2023	1/26/2024
PAVEMENT MANAGEMENT STUDY	JS	<div><div style="width: 30%;">30%</div></div>	6/29/2023	12/15/2023

# Geographical Information System (GIS)

- Published web feature services for GIS utility data
- Combined datasets into a comprehensive set of point features for improve functionality
- Restore GIS web services network/server around Labor Day weekend



Web Map  
Dickinson Land Information Map  
Information about Tax parcels, Zoning,  
and other features.



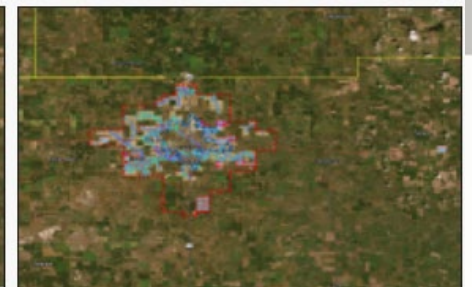
Web Map  
Dickinson Street Information Map  
Map Showing various street designations  
for the City of Dickinson,ND



Web Map  
Dickinson Utility Information Map  
Utility locate layers for the City of  
Dickinson, ND



Web Map  
Dickinson Zoning Information ...  
Information about Zoning, and other  
features.



Web Map  
FEMA Flood Hazard Changes ...  
Map showing preliminary changes to  
Flood hazard zones in and around  
Dickinson, ND

*Thank you!*

**QUESTIONS AND COMMENTS ARE WELCOME**



[www.DickinsonGov.com](http://www.DickinsonGov.com)

