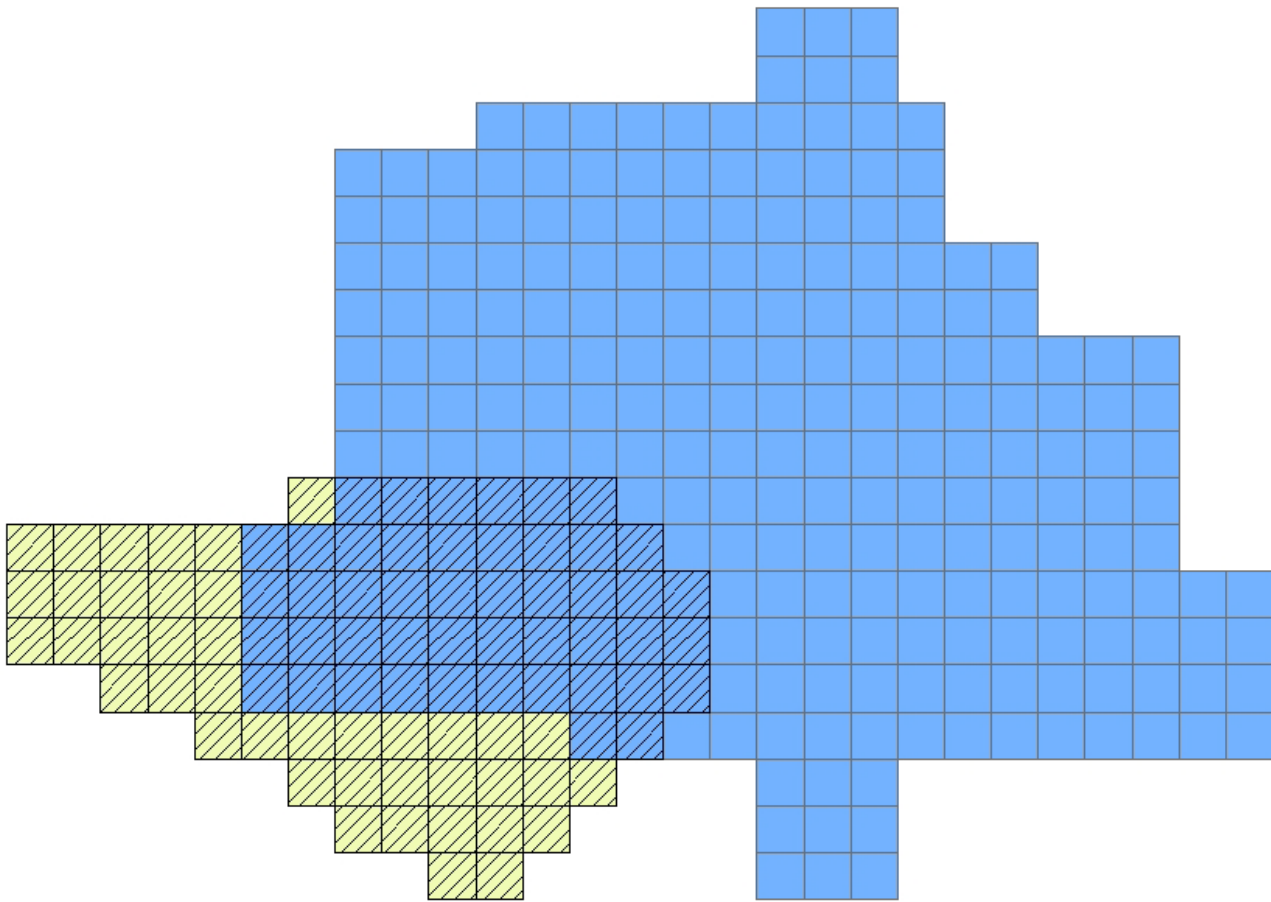





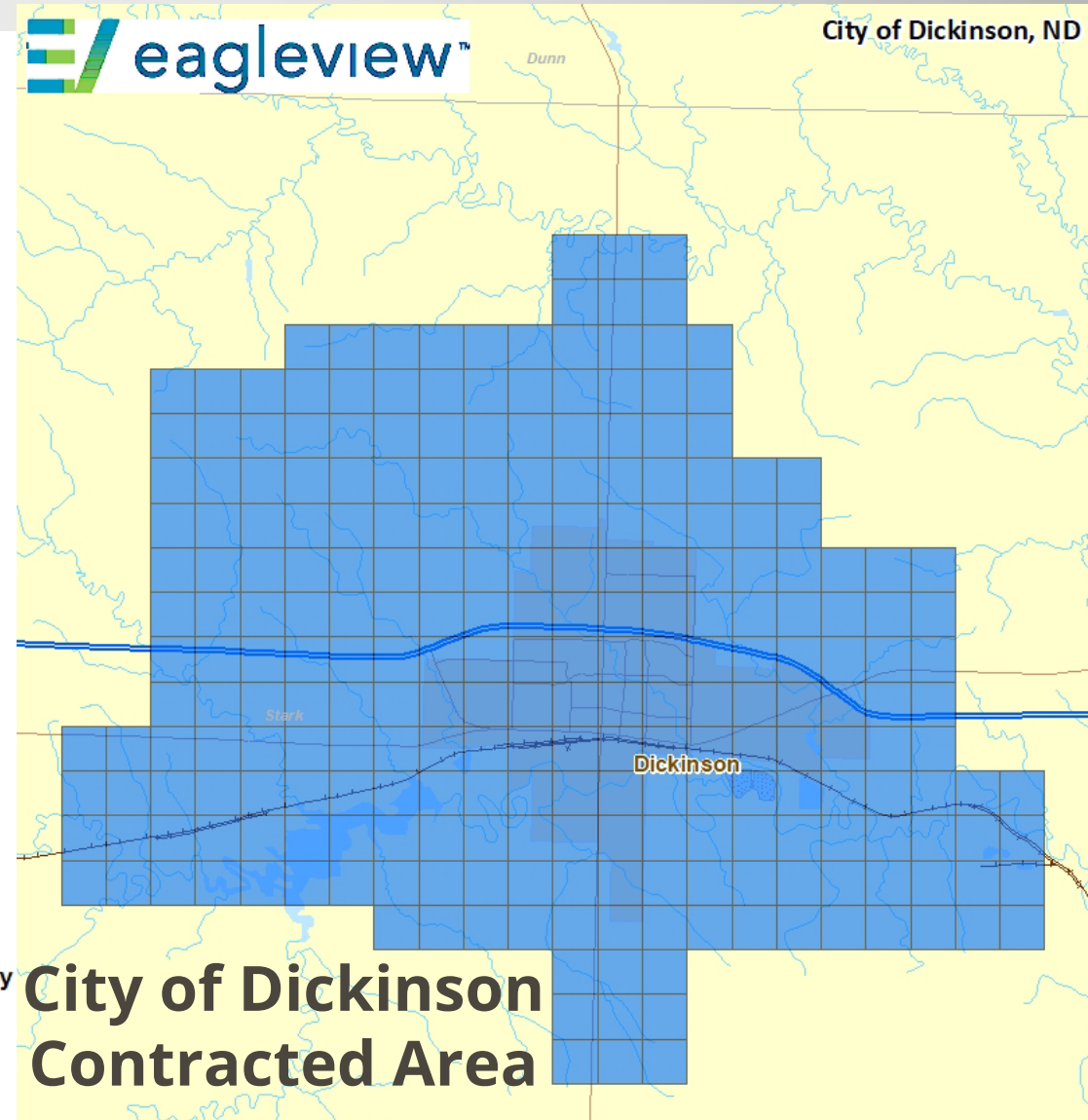
# Patterson Lake Aerial Imagery & LIDAR



**Patterson Lake  
Additional Area**

Dickinson ND LiDAR + Addtl Imagery

-  LiDAR Coverage (22 sq mi)
-  Already Contracted Imagery (64 sq mi)
-  New Imagery (11 sq mi)



**City of Dickinson  
Contracted Area**