



Preliminary Engineering Report

City of Dickinson 2027 Road Maintenance

Special Improvement District

SID Number 202701-XX

June 2026

This document
is preliminary
and not for
construction or
implementation
purposes.



Background and Project Areas

The proposed Special Improvement District (SID) is part of the 2027 Road Maintenance Project also known as City of Dickinson project number 202701. The project is included in the City's 2027 budget and is based on a 2025 Pavement Management Report that assessed all City streets and provided a priority rating for improvements. The report was further reviewed by the consultant team and City staff. The primary objective is street asphalt pavement rehabilitation and full-depth reconstruction in accordance with the recommendations. In addition, the project will include repair or replacement of concrete curb, gutter, sidewalk, accessibility ramps and driveways adjacent to the streets being rehabilitated.

Justification

Mill & overlay or full depth repairs of failed road sections are needed to extend the pavement life. To minimize impacts on landowners the project will also repair or replace adjacent concrete.

A SID will fund the sidewalk repair or replacement in accordance with the City's Special Assessment Policy (see Appendix 1) approved by the City Commission on December 17, 2019. The policy gives the City authority to assess cost for constructing sidewalks, curb and gutter and driveway aprons in conjunction with street maintenance projects. The city has opted only to use a SID for sidewalk and driveway repairs and replacement. The costs associated with repair and replacement of curb, gutter and accessibility ramps will be funded under the pavement maintenance budget.

Schedule and Opinion of Cost

Construction for this project is scheduled to be completed during the summer of 2027. Bids are anticipated in November 2026.

The engineer's estimate of probable construction cost for the project is included in Appendix 2, and the breakout of specific assessments to individual parcels is shown in Appendix 3.

Public Benefits - Roadway Paving and Incidentals

Roadway pavement is essential to ensuring safe and efficient transportation within urban communities. A well-maintained paved road network improves vehicle and pedestrian safety by providing a smooth, stable surface that reduces the risk of accidents and vehicle damage caused by uneven or unpaved roads. Proper pavement also improves traffic flow, reducing congestion and travel time for residents and businesses, thereby enhancing overall quality of life. Additionally, paved roads are more durable and resilient to weather conditions, preventing issues like erosion, dust, and water pooling, which can degrade unpaved surfaces over time and lead to costly repairs.

Unpaved roads, while potentially less costly to install initially, are impractical in urban environments due to their high long-term maintenance costs, susceptibility to weather damage, and poor durability under heavy traffic. Unpaved roads require frequent grading to remain passable, and they deteriorate quickly in adverse weather, leading to erosion, dust, and potholes. These factors not only increase ongoing maintenance costs but also result in poor road conditions that can negatively impact property values, vehicle repair costs, and public safety. While unpaved roads are not a practical solution for urban areas, they serve as the only feasible alternative for comparison in evaluating the costs and benefits of paved road improvements within urban improvement districts. Unpaved roadways do not meet the International Fire Code within urban areas.

Unpaved roads require significant ongoing maintenance to keep them functional. Over a 25-year period, the costs of maintaining an unpaved roadway include regular grading, dust control, erosion management, and resurfacing. Below is a breakdown of key expenses:

- Initial Installation Costs
- Routine Maintenance
 - Grading
 - Dust Control
 - Resurfacing
- Vehicle Damage and Safety Implications
- Additional costs to consider are related to delay time to the average use

The capital and maintenance costs of a typical collector or local roadway system are between \$4,500,000 and \$5,500,000 per mile.

Pavement preservation is a proactive approach that involves a series of low-cost, preventative maintenance treatments aimed at protecting our roadway network, extending pavement life, and meeting the needs of our citizens. While no pavement lasts forever, the timely application of these treatments can significantly extend the lifespan of the pavement, resulting in substantial cost savings.

The following pavement rehabilitation strategy is from the City of Dickinson's *2023 Pavement Management Report (MDS Technologies, Inc., February 1, 2024)*:

8 Rehabilitation Programs and Budget Analysis

Effective management of a pavement network involves understanding how pavement deteriorates over time and applying appropriate maintenance and rehabilitation treatments at critical times in the life of a pavement to minimize the long-term cost of maintaining the network at a desirable condition level. The concept of pavement management is illustrated in Figure 4 below.

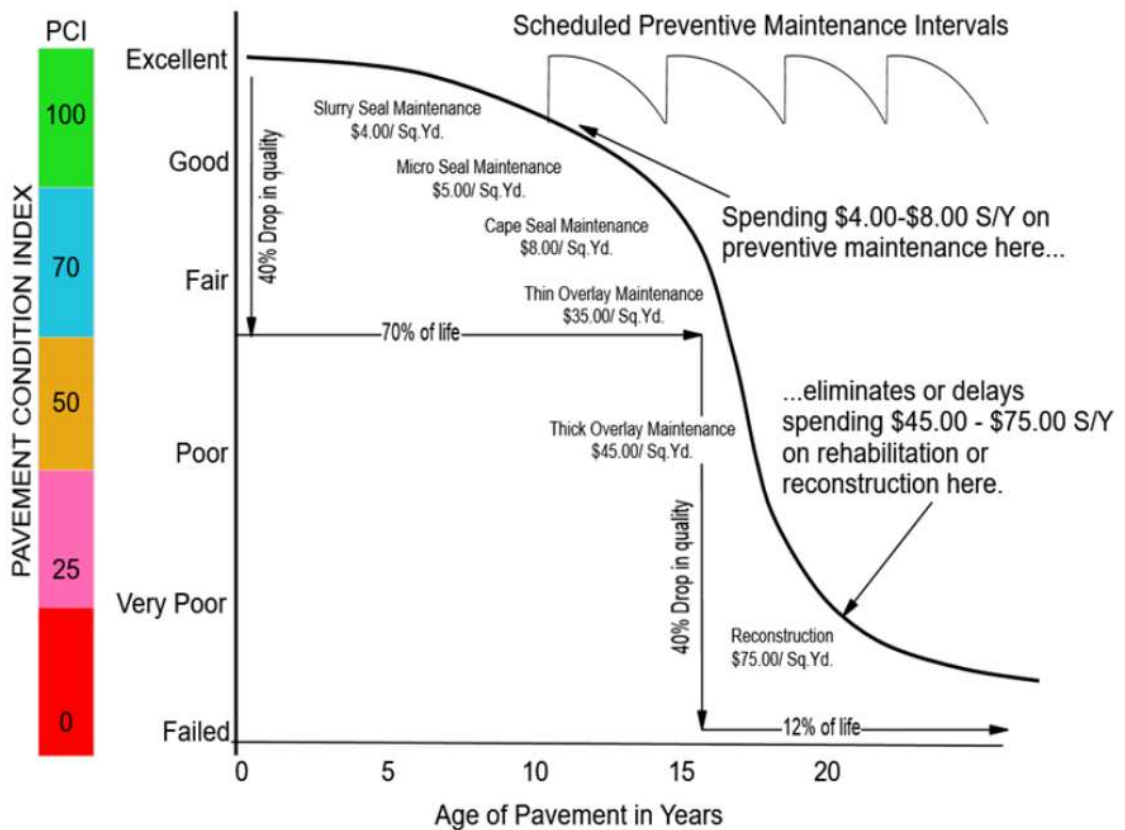


Figure 4: Pavement Management Concept and Effect of Timely Maintenance

Figure 4 shows that pavements typically do not deteriorate linearly. A pavement may experience only a 40 percent drop in quality over the first 70 percent of its life. During this time the life of a pavement may be extended significantly through the periodic application of relatively low-cost maintenance treatments. This is represented by the “shark-fin” shaped curve in the upper-right of the figure.

A failed roadway system not only requires costly repairs but also leads to indirect expenses for road users, including vehicle damage, increased fuel consumption, and more frequent maintenance needs. By implementing timely pavement preservation projects, smoother road surfaces are maintained, reducing these additional costs for the adjacent landowners. The pavement within the Special Improvement District existed prior to this project. It is important to note that the surface costs within the Special Improvement District are not being assessed to property owners, which further increases the benefits to the property owners.

SID Maps and Assessment Tables

Information pertaining to the SID is shown in Appendix 3. This includes the overall layout showing the related subdivisions and adjacent streets along with plan view drawings showing proposed improvements adjacent to each parcel and the assessment table for each parcel in the SID.

List of Appendices

Appendix 1 – City of Dickinson Special Assessment Policy

Appendix 2 – Engineer’s Estimate of Probable Construction Cost

Appendix 3 - SID 202701-XX Information: District Map, Plan Drawings and Assessment Table

Appendix 1

City of Dickinson
Special Assessment Policy

RESOLUTION NO. 39 - 2019

A RESOLUTION DECLARING A SPECIAL ASSESSMENT POLICY FOR COSTS FOR SIDEWALKS, CURB AND GUTTER IMPROVEMENTS

WHEREAS, the City of Dickinson intends to perform routine maintenance projects on asphalt and concrete streets, and

WHEREAS, the City of Dickinson has a limited amount of funding available to perform maintenance projects, and

WHEREAS the City of Dickinson has the legal authority to assess costs for sidewalks and curb and gutter improvements to properties within the City Of Dickinson pursuant to N.D.C.C. Section 40-31-06 and Municipal Code Section 33.04.180.

NOW, THEREFORE, it is hereby resolved by the Board of City Commissioners, as follows:

1. There is hereby created a special assessment policy for street maintenance projects.
2. Sidewalk and curb and gutter improvements made in conjunction with the street maintenance projects will be assessed to the adjacent landowners except in the following conditions:
 - a. On corner lots, through the entirety of the radius around the corner.
 - b. Where otherwise satisfactory curb and gutter or sidewalk need to be replaced because of work being done on the street project, including lighting and signing.
 - c. Where curb and gutter or sidewalk about the back lot line of a property
 - d. Where at the discretion of the City Engineer, sidewalk installation is not feasible.
3. Of the eligible costs in Section 2, one hundred percent (100%) will be assessed to the benefitting properties.
4. The costs of assessments shall be paid by the benefitting properties over a ten (10) year term at a rate of 1.5% over the then current market interest rate at the time of construction.

NOW, THEREFORE, BE IT RESOLVED that the Board of City Commissioners of the City of Dickinson, North Dakota creates a special assessment policy for street maintenance projects.

Dated this 17th day of December 2019.



Scott Decker, President
Board of City Commissioners

ATTEST:



Joseph Gaa, Dickinson City Administrator

Appendix 2

Engineer's Estimate of
Probable Construction Cost



202701 - 2027 ROAD MAINTENANCE

ITEM NO.	DESCRIPTION	UNIT	QUANTITY				UNIT PRICE	COST			
			A - 202701	B - DWR GRANT	C - MAILBOX RELOCATION	TOTAL		A - 202701	B - DWR GRANT	C - MAILBOX RELOCATION	TOTAL
1	MOBILIZATION & CONTRACT BOND	LS	1	--	--	1	\$ 400,000.00	\$ 400,000.00	\$ -	\$ -	\$ 400,000.00
2	REMOVAL OF CONCRETE	SY	5,499	--	--	5,499	\$ 27.00	\$ 148,473.00	\$ -	\$ -	\$ 148,473.00
3	REMOVAL OF CURB & GUTTER	LF	19,849	20	--	19,869	\$ 10.00	\$ 198,490.00	\$ 200.00	\$ -	\$ 198,690.00
4	REMOVAL OF CONCRETE PAVEMENT	SY	976	150	--	1,126	\$ 30.00	\$ 29,280.00	\$ 4,500.00	\$ -	\$ 33,780.00
5	REMOVAL OF BITUMINOUS SURFACING	SY	188	1,612	--	1,800	\$ 20.00	\$ 3,760.00	\$ 32,240.00	\$ -	\$ 36,000.00
6	REMOVAL OF BITUMINOUS SURFACING - CITY PATCH	SY	400	--	--	400	\$ 23.00	\$ 9,200.00	\$ -	\$ -	\$ 9,200.00
7	CURB & GUTTER - TYPE I	LF	19,969	20	--	19,989	\$ 60.00	\$ 1,198,140.00	\$ 1,200.00	\$ -	\$ 1,199,340.00
8	CURB-TYPE I	LF	1,046	--	--	1,046	\$ 50.00	\$ 52,300.00	\$ -	\$ -	\$ 52,300.00
9	CONCRETE VALLEY GUTTER	SY	108	--	--	108	\$ 185.00	\$ 19,980.00	\$ -	\$ -	\$ 19,980.00
10	CONCRETE SIDEWALK	SY	4,977	--	--	4,977	\$ 110.00	\$ 547,470.00	\$ -	\$ -	\$ 547,470.00
11	CONCRETE DRIVEWAY 6IN	SY	2,843	26	--	2,869	\$ 150.00	\$ 426,450.00	\$ 3,900.00	\$ -	\$ 430,350.00
12	DETECTABLE WARNING PANEL	SF	770	--	--	770	\$ 35.00	\$ 26,950.00	\$ -	\$ -	\$ 26,950.00
13	DETECTABLE WARNING PANEL - SURFACE APPLIED	SF	130	--	--	130	\$ 36.00	\$ 4,680.00	\$ -	\$ -	\$ 4,680.00
14	MILLING PAVEMENT SURFACE	SY	101,554	--	--	101,554	\$ 4.00	\$ 406,216.00	\$ -	\$ -	\$ 406,216.00
15	ASPHALT PAVEMENT	TON	11,028	4,720	--	15,748	\$ 160.00	\$ 1,764,480.00	\$ 755,200.00	\$ -	\$ 2,519,680.00
16	ASPHALT REPAIR	TON	2,124	80	--	2,204	\$ 250.00	\$ 531,000.00	\$ 20,000.00	\$ -	\$ 551,000.00
17	ASPHALT REPAIR - CITY PATCH	TON	80	--	--	80	\$ 300.00	\$ 24,000.00	\$ -	\$ -	\$ 24,000.00
18	SUBGRADE PREPARATION - ASPHALT REPAIR	SY	1,660	1,800	--	3,460	\$ 15.00	\$ 24,900.00	\$ 27,000.00	\$ -	\$ 51,900.00
19	SUBGRADE PREPARATION - ASPHALT REPAIR - CITY PATCH	SY	400	--	--	400	\$ 20.00	\$ 8,000.00	\$ -	\$ -	\$ 8,000.00
20	GEOSYNTHETIC MATERIAL TYPE G	SY	1,660	1,800	--	3,460	\$ 4.50	\$ 7,470.00	\$ 8,100.00	\$ -	\$ 15,570.00
21	GEOSYNTHETIC MATERIAL TYPE G - CITY PATCH	SY	400	--	--	400	\$ 6.50	\$ 2,600.00	\$ -	\$ -	\$ 2,600.00
22	AGGREGATE BASE COURSE CL 5	CY	277	300	--	577	\$ 150.00	\$ 41,550.00	\$ 45,000.00	\$ -	\$ 86,550.00
23	AGGREGATE BASE COURSE CL 5 - CITY PATCH	CY	60	--	--	60	\$ 175.00	\$ 10,500.00	\$ -	\$ -	\$ 10,500.00
24	ROUTE AND SEAL SIDEWALK OR DRIVEWAY CONCRETE	LF	1,384	--	--	1,384	\$ 6.25	\$ 8,650.00	\$ -	\$ -	\$ 8,650.00
25	ROUTE AND SEAL CURB & GUTTER	LF	3,169	--	--	3,169	\$ 6.25	\$ 19,806.25	\$ -	\$ -	\$ 19,806.25
26	RESET MAILBOX	EA	--	--	59	59	\$ 1,000.00	\$ -	\$ -	\$ 59,000.00	\$ 59,000.00
27	MANHOLE CASTING TO GRADE	EA	73	1	--	74	\$ 1,500.00	\$ 109,500.00	\$ 1,500.00	\$ -	\$ 111,000.00
28	ADJUST MANHOLE	EA	17	--	--	17	\$ 3,000.00	\$ 51,000.00	\$ -	\$ -	\$ 51,000.00
29	GATE VALVE BOX TO GRADE	EA	76	--	--	76	\$ 2,500.00	\$ 190,000.00	\$ -	\$ -	\$ 190,000.00
30	WATERMAIN 6IN PVC	LF	29	725	--	754	\$ 115.00	\$ 3,335.00	\$ 83,375.00	\$ -	\$ 86,710.00
31	WATERMAIN 4IN PVC	LF	19	--	--	19	\$ 110.00	\$ 2,090.00	\$ -	\$ -	\$ 2,090.00
32	WATER SERVICE LINE 2IN POLY	LF	--	10	--	10	\$ 100.00	\$ -	\$ 1,000.00	\$ -	\$ 1,000.00
33	WATER SERVICE LINE 1IN POLY	LF	--	55	--	55	\$ 80.00	\$ -	\$ 4,400.00	\$ -	\$ 4,400.00
34	GATE VALVE & BOX 6IN	EA	--	2	--	2	\$ 7,500.00	\$ -	\$ 15,000.00	\$ -	\$ 15,000.00
35	GATE VALVE & BOX 4IN	EA	1	--	--	1	\$ 5,000.00	\$ 5,000.00	\$ -	\$ -	\$ 5,000.00
36	6" X 6" TEE	EA	--	1	--	1	\$ 2,200.00	\$ -	\$ 2,200.00	\$ -	\$ 2,200.00
37	6" X 2" REDUCER	EA	--	1	--	1	\$ 1,500.00	\$ -	\$ 1,500.00	\$ -	\$ 1,500.00
38	WATER MAIN CONNECTION (ALL SIZES)	EA	2	1	--	3	\$ 7,500.00	\$ 15,000.00	\$ 7,500.00	\$ -	\$ 22,500.00
39	RECONNECT SERVICE LINE	EA	1	4	--	5	\$ 1,000.00	\$ 1,000.00	\$ 4,000.00	\$ -	\$ 5,000.00
40	6IN HYDRANT X 8.0' & TEE	EA	--	2	--	2	\$ 15,000.00	\$ -	\$ 30,000.00	\$ -	\$ 30,000.00
41	ADJUST INLET	EA	2	--	--	2	\$ 500.00	\$ 1,000.00	\$ -	\$ -	\$ 1,000.00
42	6" SHORT TERM LINE - TYPE NR	LF	5,000	--	--	5,000	\$ 3.00	\$ 15,000.00	\$ -	\$ -	\$ 15,000.00
43	24" SHORT TERM LINE - TYPE NR	LF	500	--	--	500	\$ 7.50	\$ 3,750.00	\$ -	\$ -	\$ 3,750.00
44	SHORT TERM MESSAGE - TYPE NR	SF	100	--	--	100	\$ 7.50	\$ 750.00	\$ -	\$ -	\$ 750.00
45	6" EPOXY PAINT LINE	LF	5,000	--	--	5,000	\$ 4.00	\$ 20,000.00	\$ -	\$ -	\$ 20,000.00
46	24" EPOXY PAINT LINE	LF	500	--	--	500	\$ 27.50	\$ 13,750.00	\$ -	\$ -	\$ 13,750.00
47	EPOXY PAINT MESSAGE	SF	100	--	--	100	\$ 27.50	\$ 2,750.00	\$ -	\$ -	\$ 2,750.00
48	FLAGGING	MH	1,000	--	--	1,000	\$ 55.00	\$ 55,000.00	\$ -	\$ -	\$ 55,000.00
49	TRAFFIC CONTROL	LS	1	--	--	1	\$ 100,000.00	\$ 100,000.00	\$ -	\$ -	\$ 100,000.00
SUBTOTAL								\$ 6,503,270.25	\$ 1,047,815.00	\$ 59,000.00	\$ 7,610,085.25
5% CONTINGENCY								\$ 325,163.51	\$ 52,390.75	\$ 2,950.00	\$ 380,504.26
ESTIMATED CONSTRUCTION ENGINEERING								\$ 500,000.00	\$ -	\$ -	\$ 500,000.00
TOTAL								\$ 7,328,433.76	\$ 1,100,205.75	\$ 61,950.00	\$ 8,490,589.51

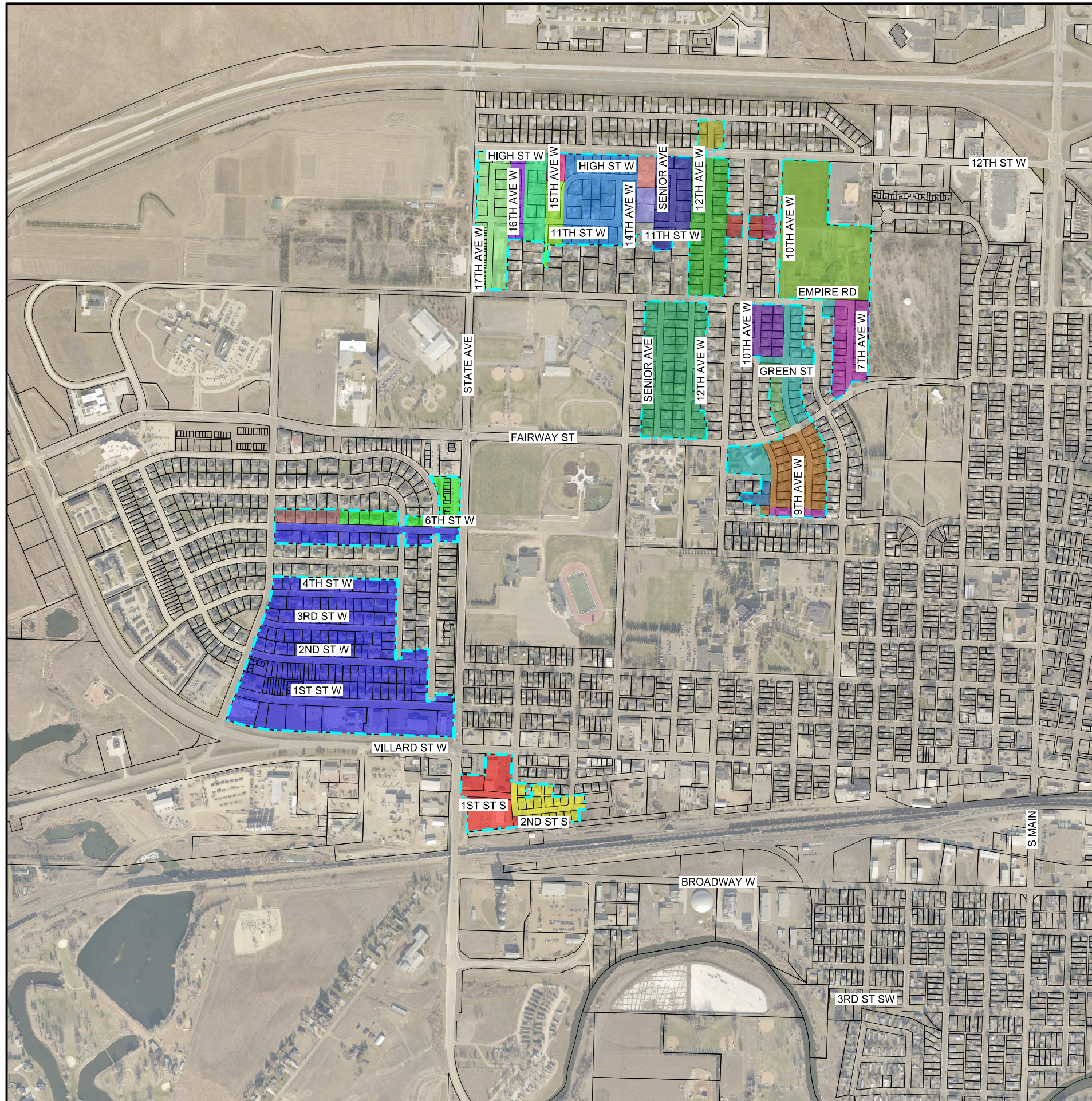
Appendix 3

SID No. 202701-XX Information

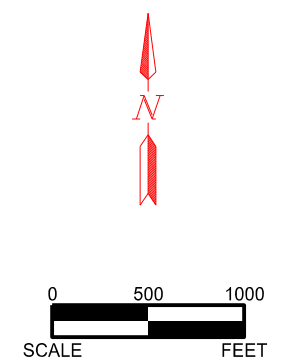
District Map

Plan Drawings

Assessment Table



LEGEND	
	SID (SPECIAL IMPROVEMENT DISTRICT) BOUNDARY
	STATE ADDITION
	STATE SECOND ADDITION
	AUDITOR'S PLAT NO. 5
	WEST END ADDITION
	OBRIKKEWITSCH OUTLOT NO. 1
	RIVERSIDE ADDITION
	YOUNG'S 4TH ADDITION
	HAAG'S 2ND ADDITION
	BERNHARDT ADDITION
	HALSTEAD KORTE ADDITION
	UNPLATTED 33
	EMPIRE ESTATES ADDITION
	EMPIRE ESTATES SECOND ADDITION
	COUNTRY LANE ADDITION
	SUNSET DRIVE ADDITION
	PORTER-JOHNSON SUBDIVISION
	PARK PLACE ADDITION
	NUHAVEN ADDITION
	HAAG'S ADDITION
	NUHAVEN 2ND ADDITION
	GOLF COURSE SUBDIVISION NO. 1
	GOLF COURSE SUBDIVISION NO. 2
	GOLF COURSE SUBDIVISION NO. 3
	REPLAT OF BLOCK 11 (GOLF COURSE SUBDIVISION NO. 3)
	REPLAT OF BLOCK 14 (GOLF COURSE SUBDIVISION NO. 3)
	GOLF COURSE SUBDIVISION NO. 4
	AUDITOR'S PLAT NO. 3 (REPLAT LOT 1)
	AUDITOR'S PLAT NO. 3



This document
is preliminary
and not for
construction or
implementation
purposes.

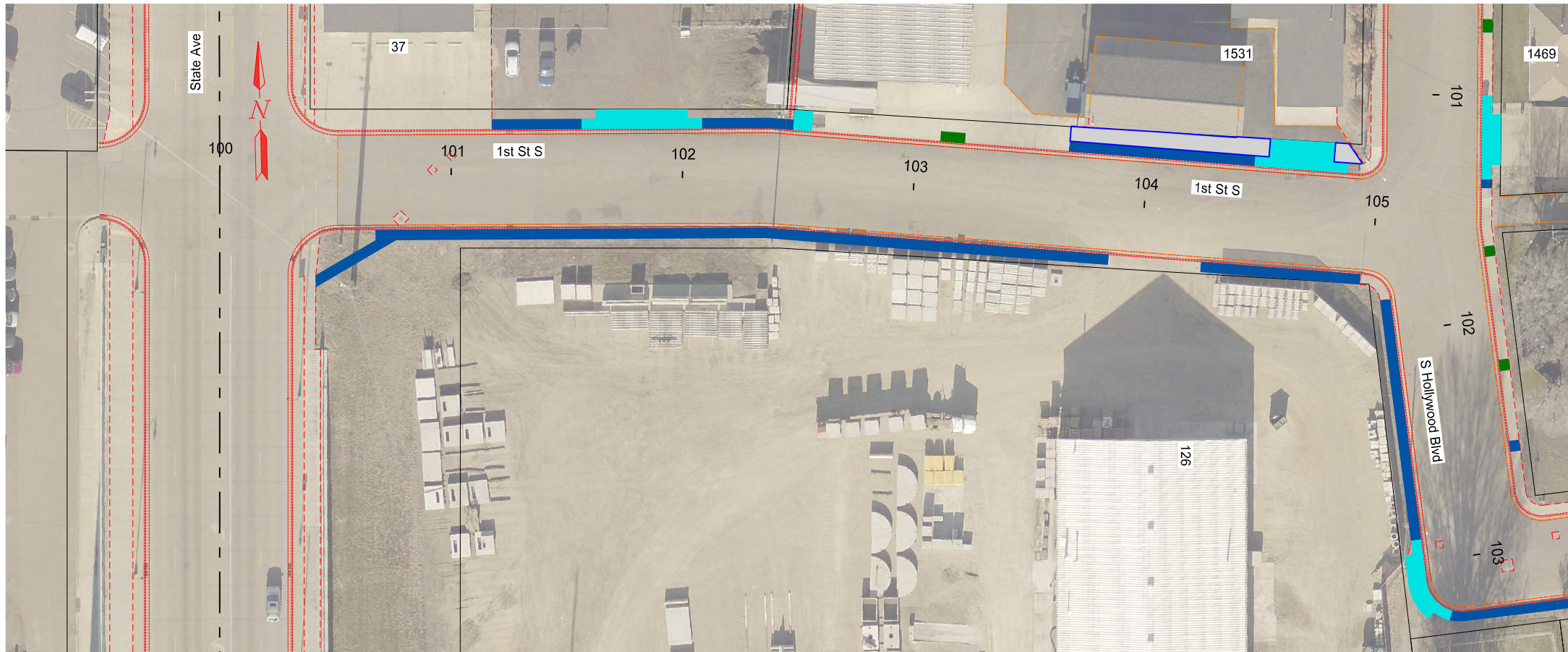
NO.	DATE	REVISION

DRAFTED
KJW

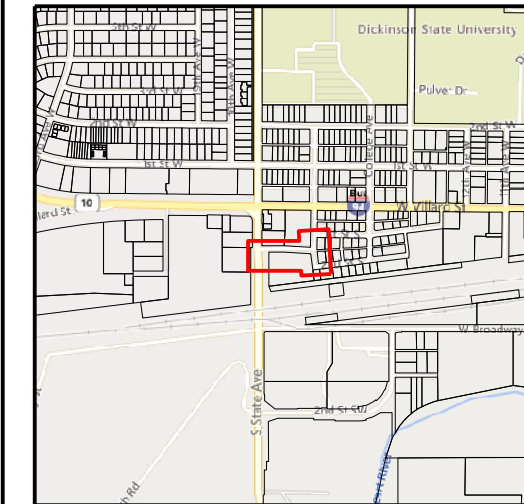
REVIEWED

PROJECT NUMBER
202701

ISSUE DATE



VICINITY MAP



LEGEND

- █ SIDEWALK CONCRETE (SID)
- █ R&S SIDEWALK OR DRIVEWAY CONCRETE (SID)
- █ DRIVEWAY CONCRETE (SID)
- █ ADA RAMP REPAIR



531 West Villard Street, Suite 1
Dickinson, ND 58601
701.774.8200

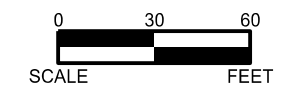
NO.	DATE	REVISION

DRAFTED
KJW

REVIEWED

PROJECT NUMBER
202701

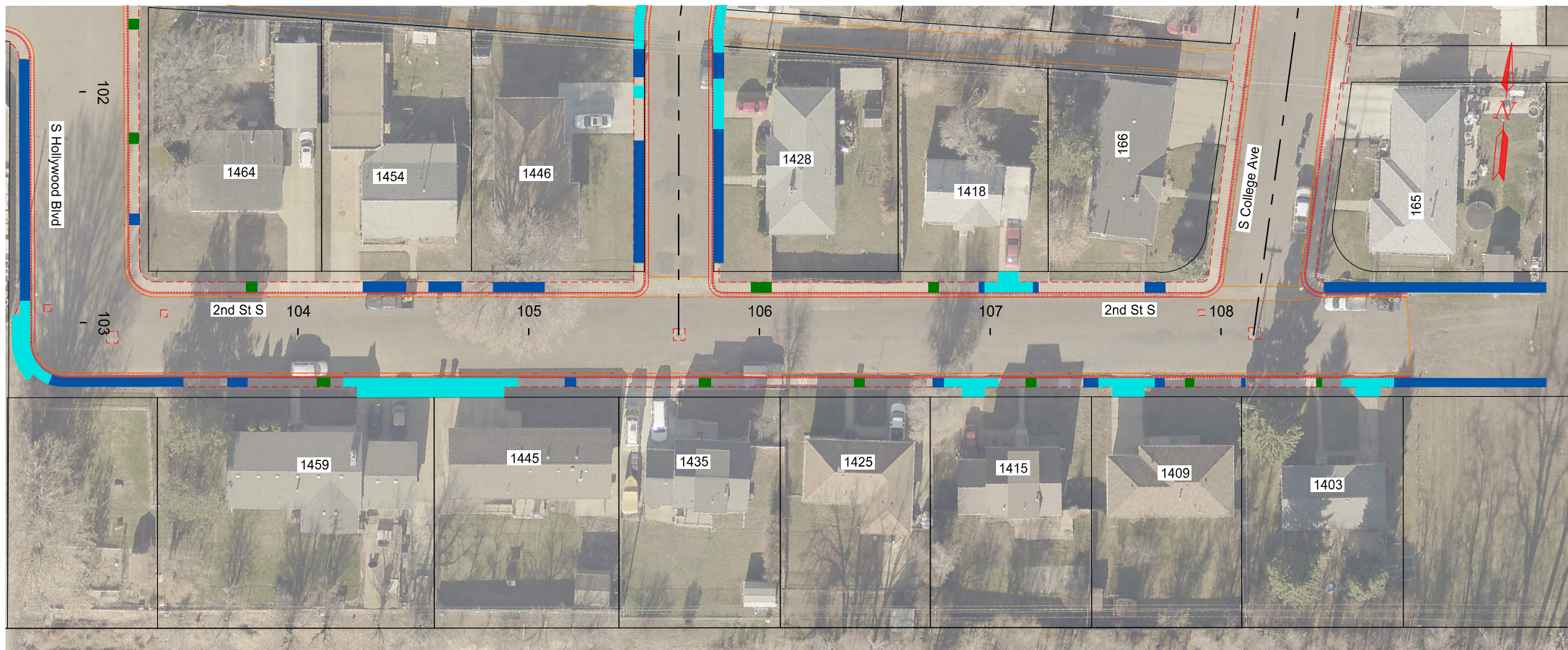
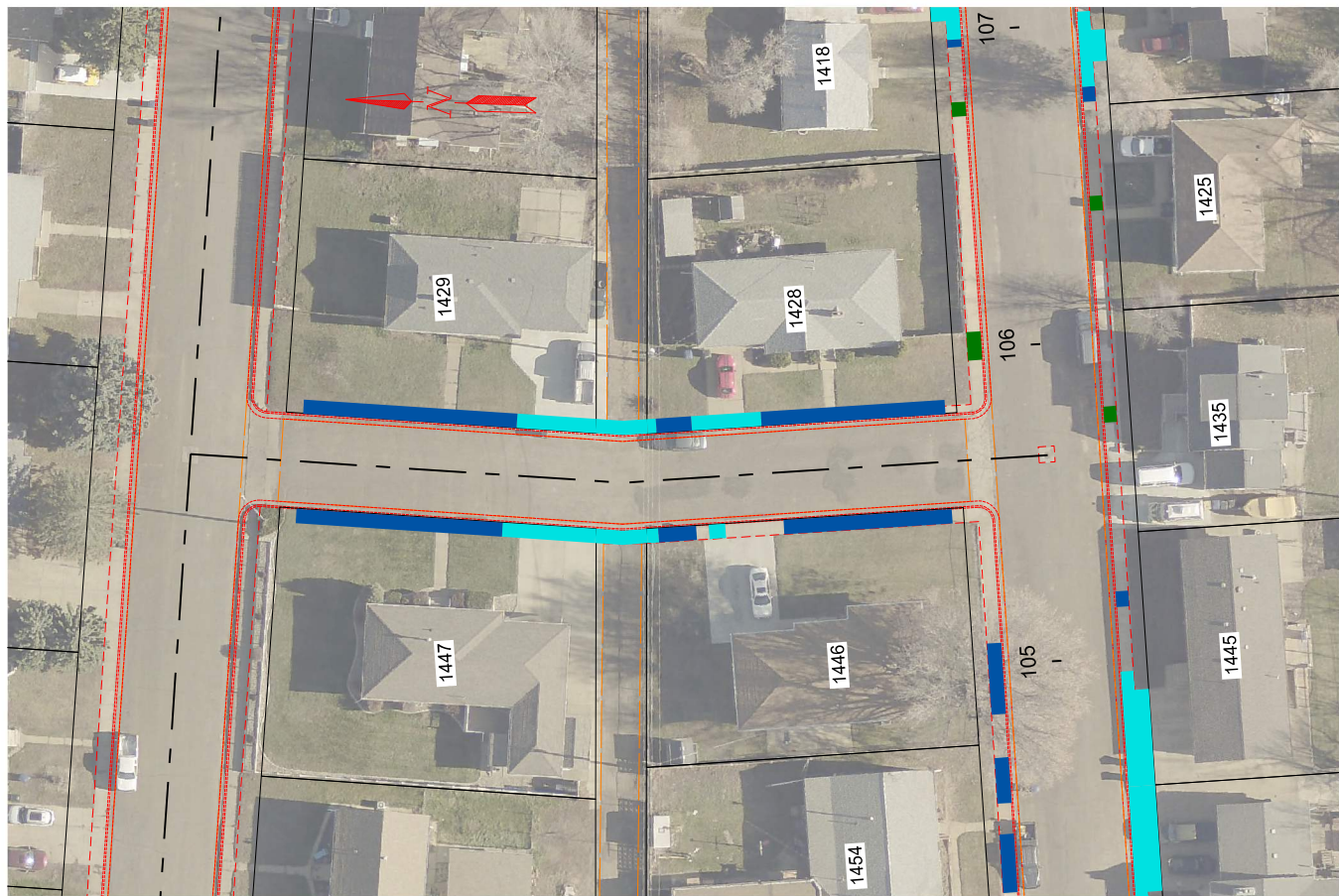
ISSUE DATE



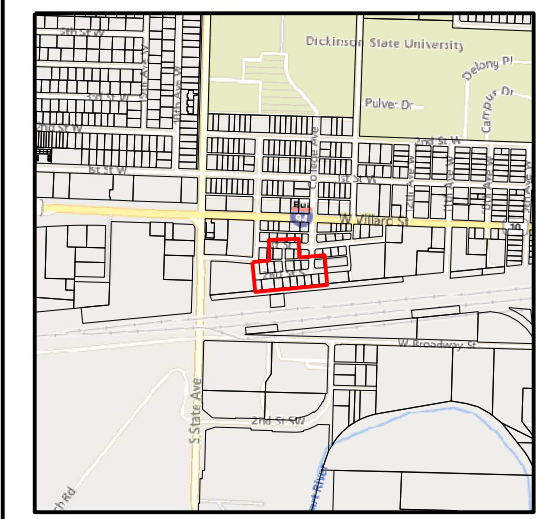
This document
is preliminary
and not for
construction or
implementation
purposes.

202701 - 2027 ROAD MAINTENANCE
CITY OF DICKINSON
DICKINSON, NORTH DAKOTA
SID NO. 202701-XX - 1ST ST S / S HOLLYWOOD BLVD

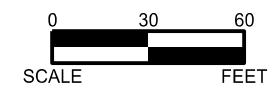
SHEET
SID-1



VICINITY MAP



- LEGEND
- █ SIDEWALK CONCRETE (SID)
 - █ R&S SIDEWALK OR DRIVEWAY CONCRETE (SID)
 - █ DRIVEWAY CONCRETE (SID)
 - █ ADA RAMP REPAIR



This document
is preliminary
and not for
construction or
implementation
purposes.

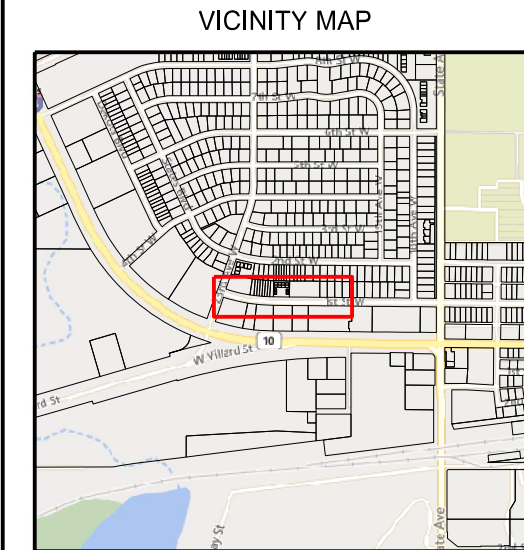
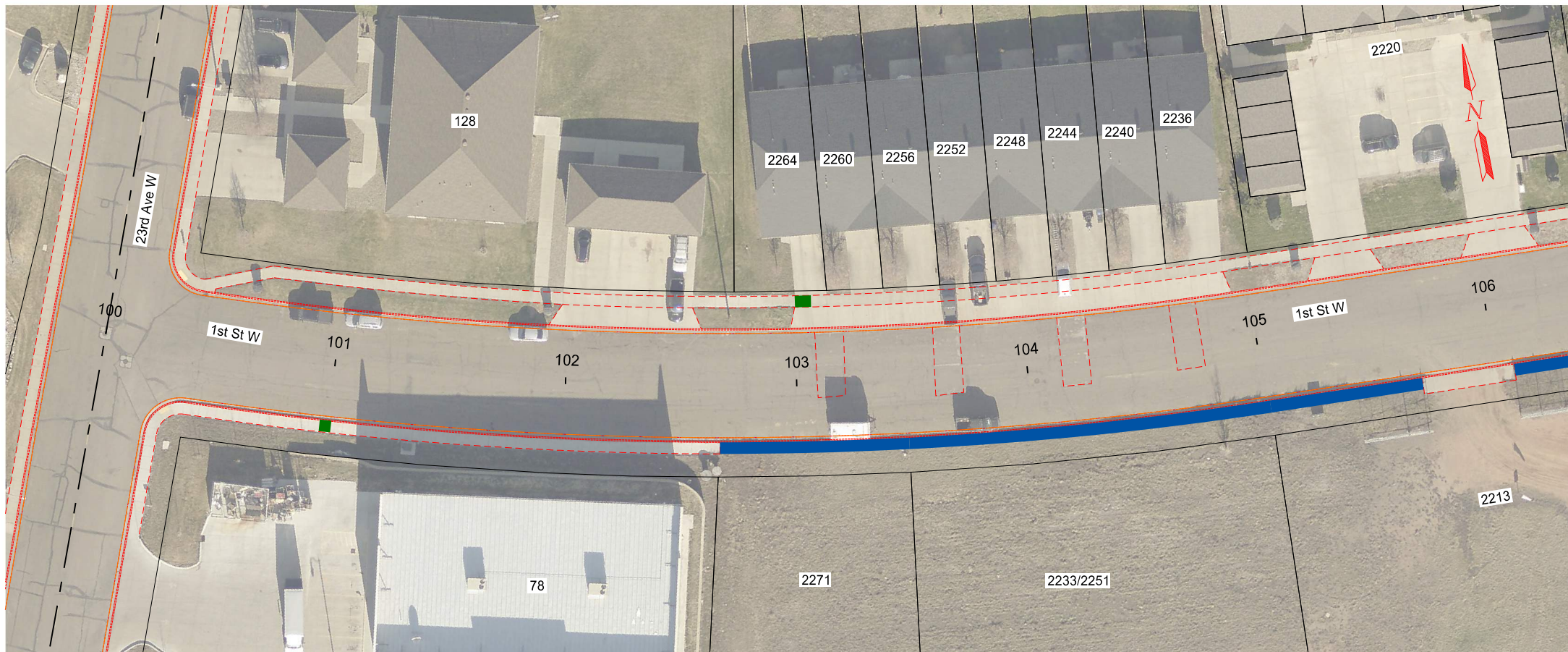


NO.	DATE	REVISION

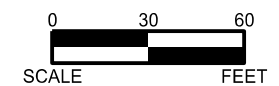
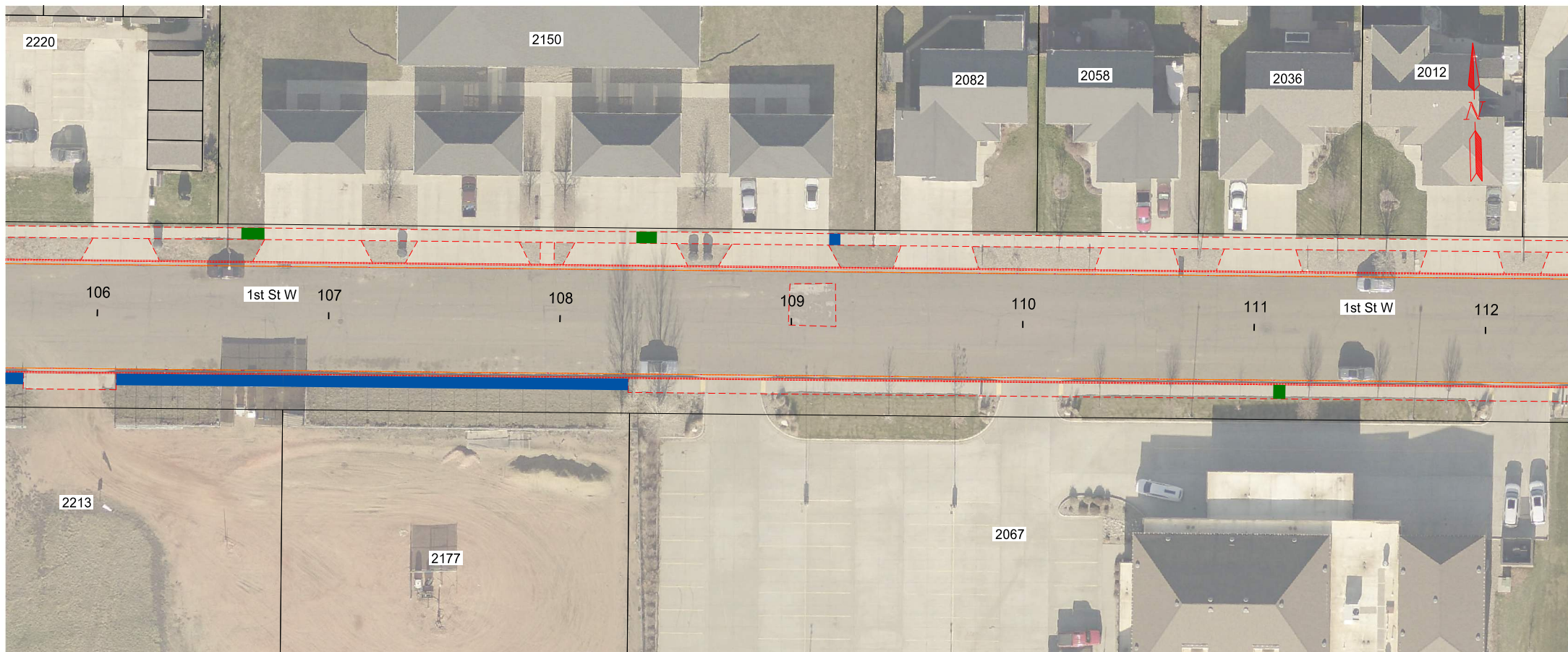
DRAFTED
KJW
REVIEWED
PROJECT NUMBER
202701
ISSUE DATE

202701 - 2027 ROAD MAINTENANCE
CITY OF DICKINSON
DICKINSON, NORTH DAKOTA
SID NO. 202701-XX - UNNAMED STREET (ALLEY) / 2ND ST S

SHEET
SID-2



- LEGEND**
- █ SIDEWALK CONCRETE (SID)
 - █ R&S SIDEWALK OR DRIVEWAY CONCRETE (SID)
 - █ DRIVEWAY CONCRETE (SID)
 - █ ADA RAMP REPAIR



This document
is preliminary
and not for
construction or
implementation
purposes.



NO.	DATE	REVISION

DRAFTED
KJW

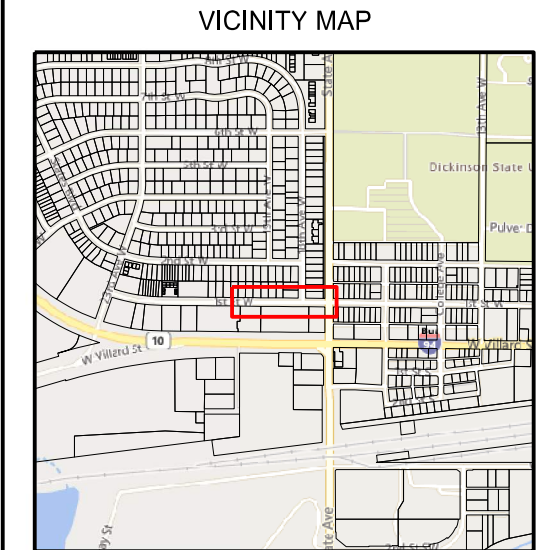
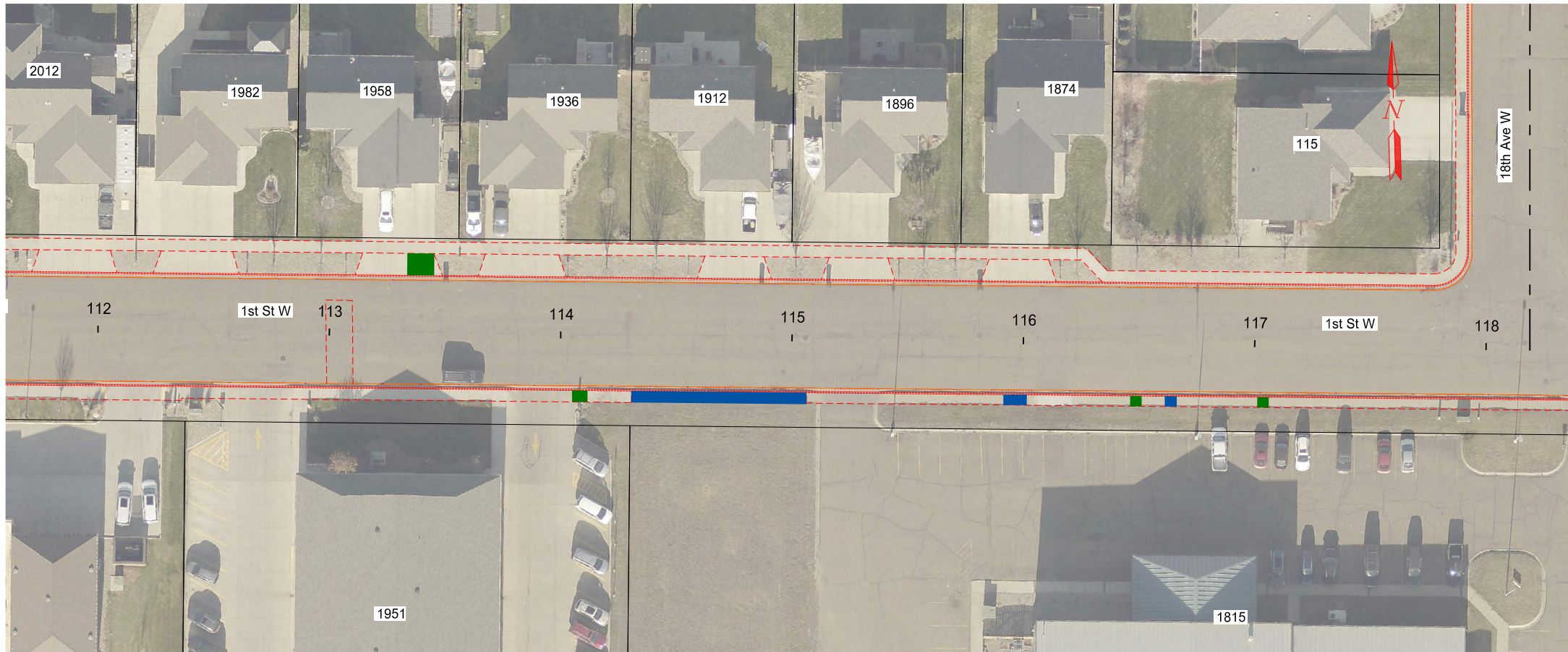
REVIEWED

PROJECT NUMBER
202701

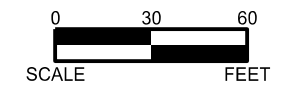
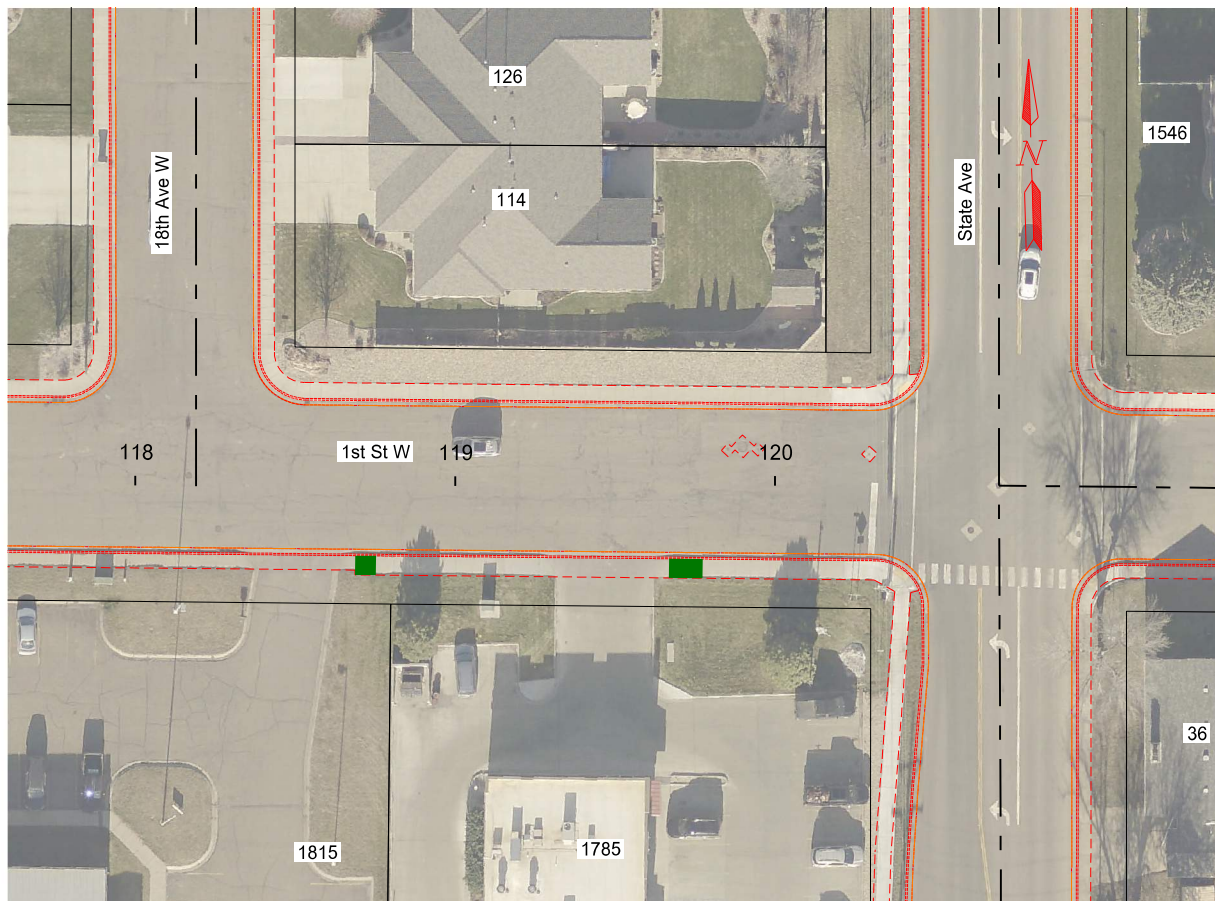
ISSUE DATE

202701 - 2027 ROAD MAINTENANCE
CITY OF DICKINSON
DICKINSON, NORTH DAKOTA
SID NO. 202701-XX - 1ST ST W (1)

SHEET
SID-3



- LEGEND**
- █ SIDEWALK CONCRETE (SID)
 - █ R&S SIDEWALK OR DRIVEWAY CONCRETE (SID)
 - █ DRIVEWAY CONCRETE (SID)
 - █ ADA RAMP REPAIR



This document
is preliminary
and not for
construction or
implementation
purposes.

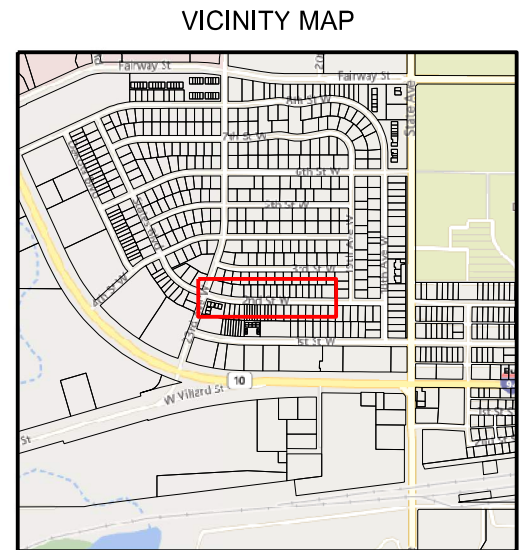
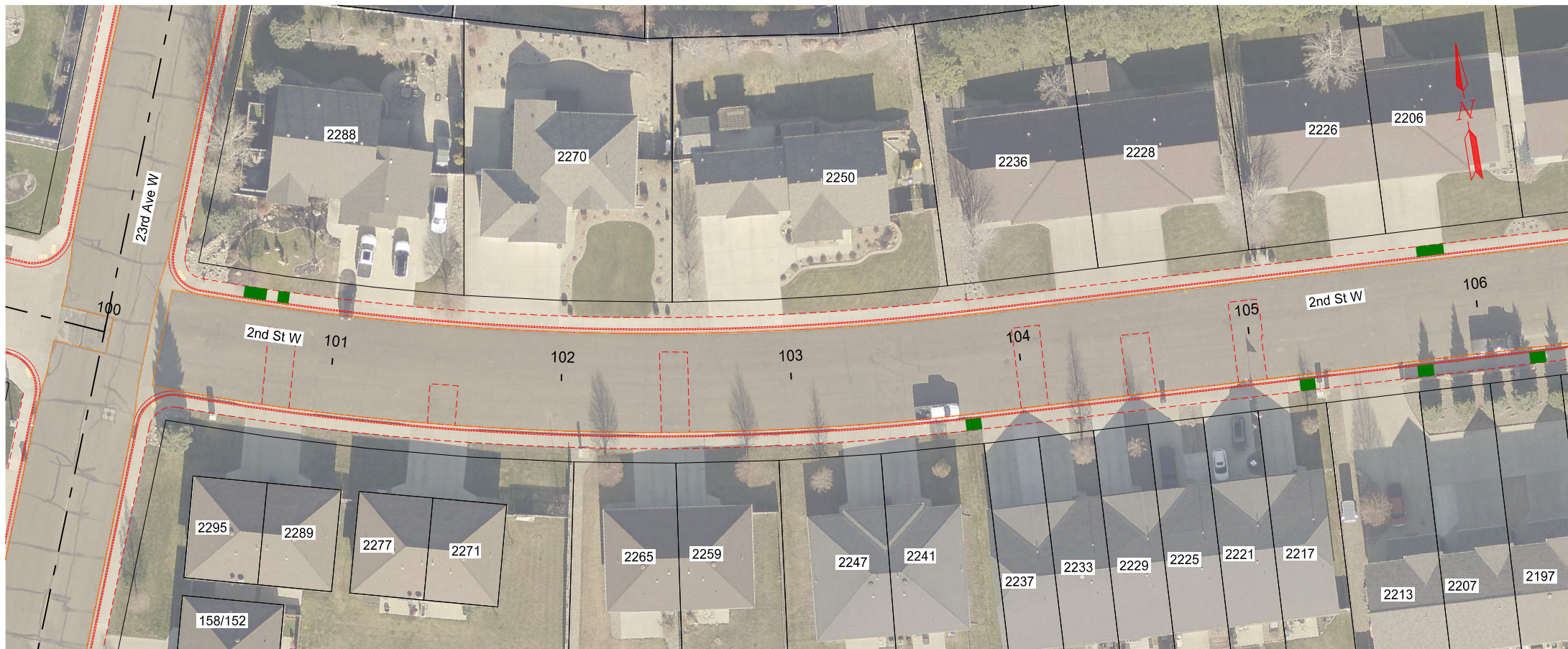


NO.	DATE	REVISION

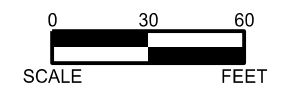
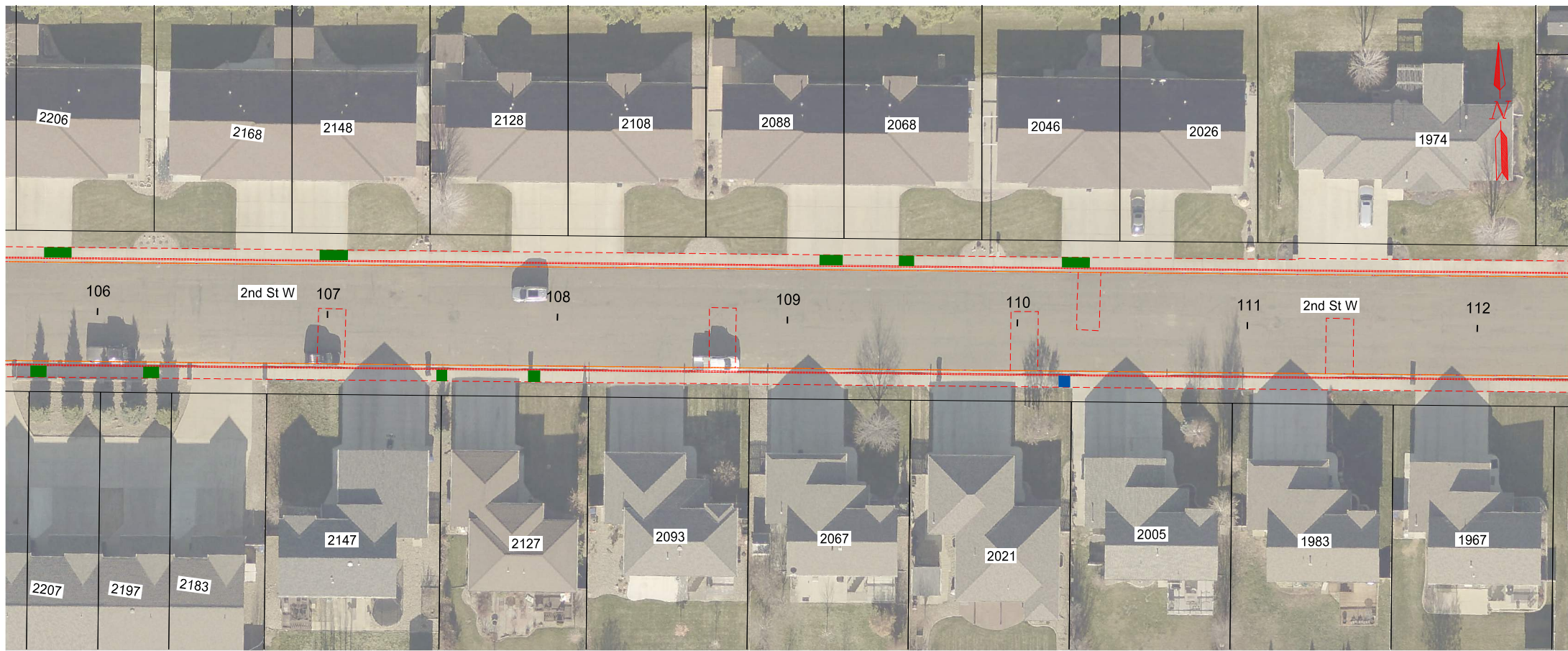
DRAFTED
KJW
REVIEWED
PROJECT NUMBER
202701
ISSUE DATE

202701 - 2027 ROAD MAINTENANCE
CITY OF DICKINSON
DICKINSON, NORTH DAKOTA
SID NO. 202701-XX - 1ST ST W (2)

SHEET
SID-4



- LEGEND**
- SIDEWALK CONCRETE (SID)
 - R&S SIDEWALK OR DRIVEWAY CONCRETE (SID)
 - DRIVEWAY CONCRETE (SID)
 - ADA RAMP REPAIR



This document
is preliminary
and not for
construction or
implementation
purposes.



NO.	DATE	REVISION

DRAFTED
KJW

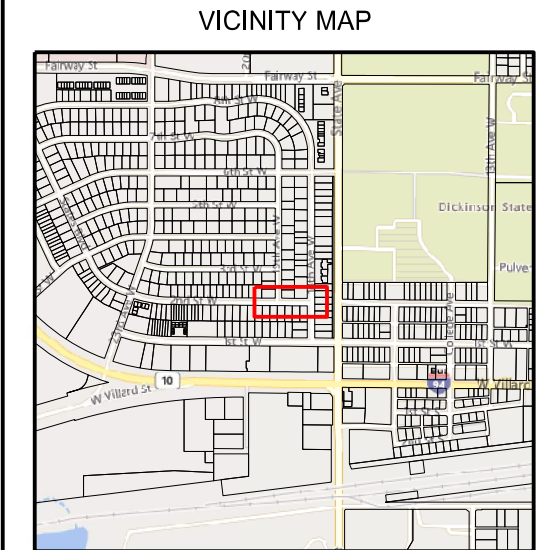
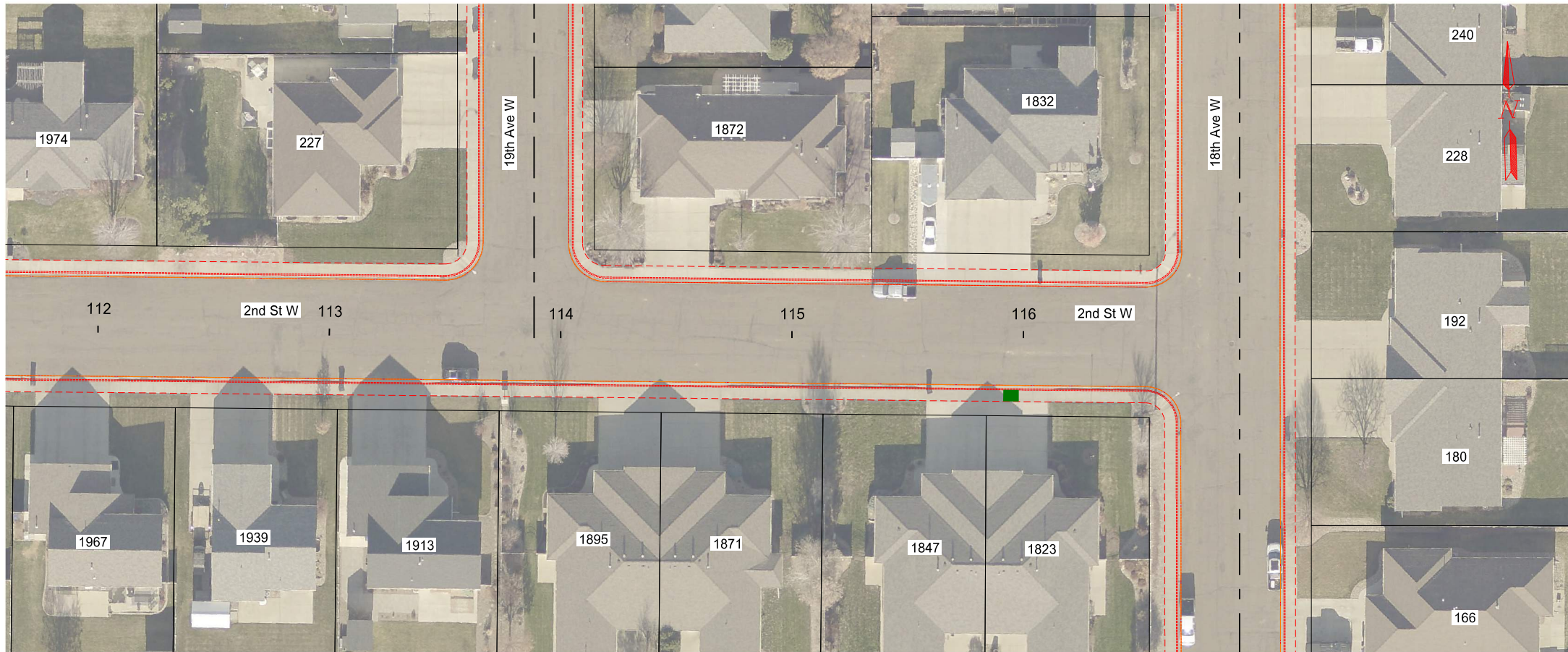
REVIEWED

PROJECT NUMBER
202701

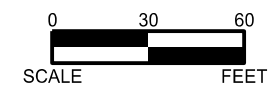
ISSUE DATE

202701 - 2027 ROAD MAINTENANCE
CITY OF DICKINSON
DICKINSON, NORTH DAKOTA
SID NO. 202701-XX - 2ND ST W (1)

SHEET
SID-5



- LEGEND**
- SIDEWALK CONCRETE (SID)
 - R&S SIDEWALK OR DRIVEWAY CONCRETE (SID)
 - DRIVEWAY CONCRETE (SID)
 - ADA RAMP REPAIR



This document
is preliminary
and not for
construction or
implementation
purposes.



NO.	DATE	REVISION

DRAFTED
KJW

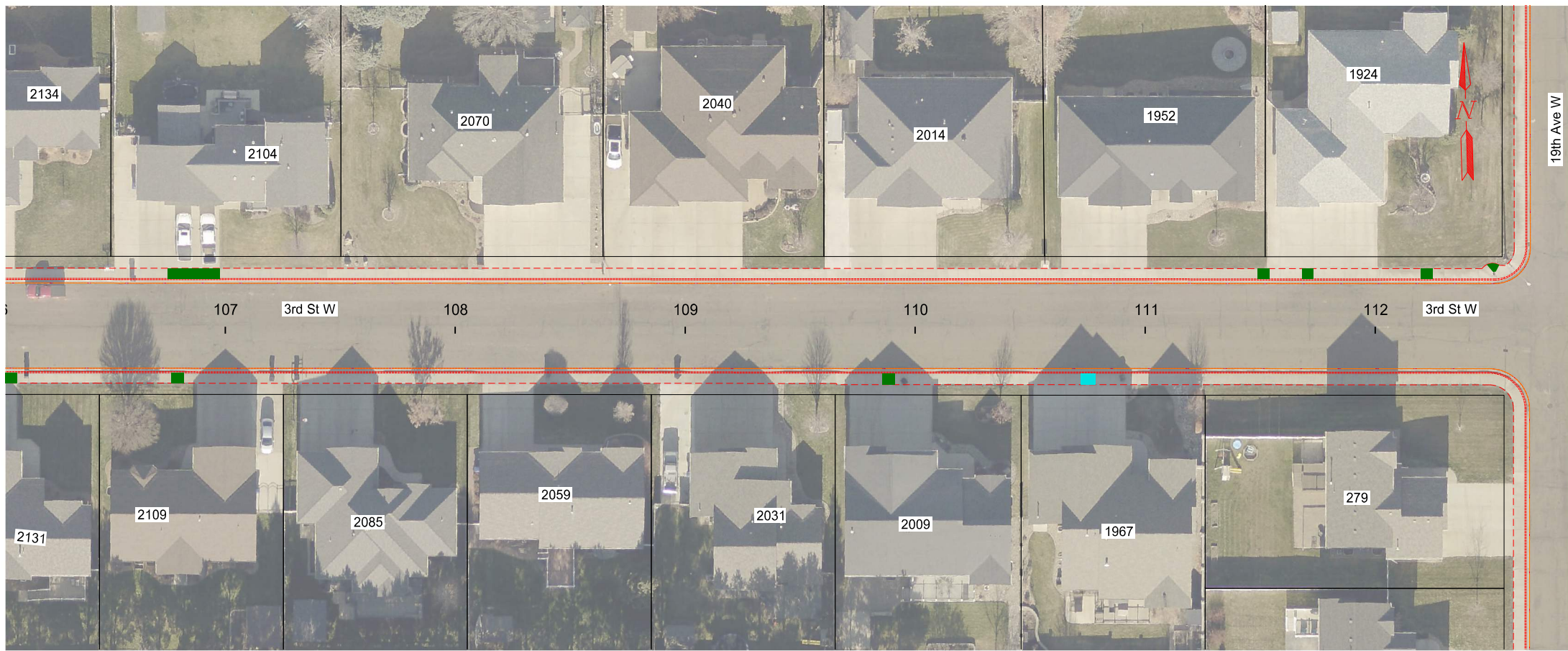
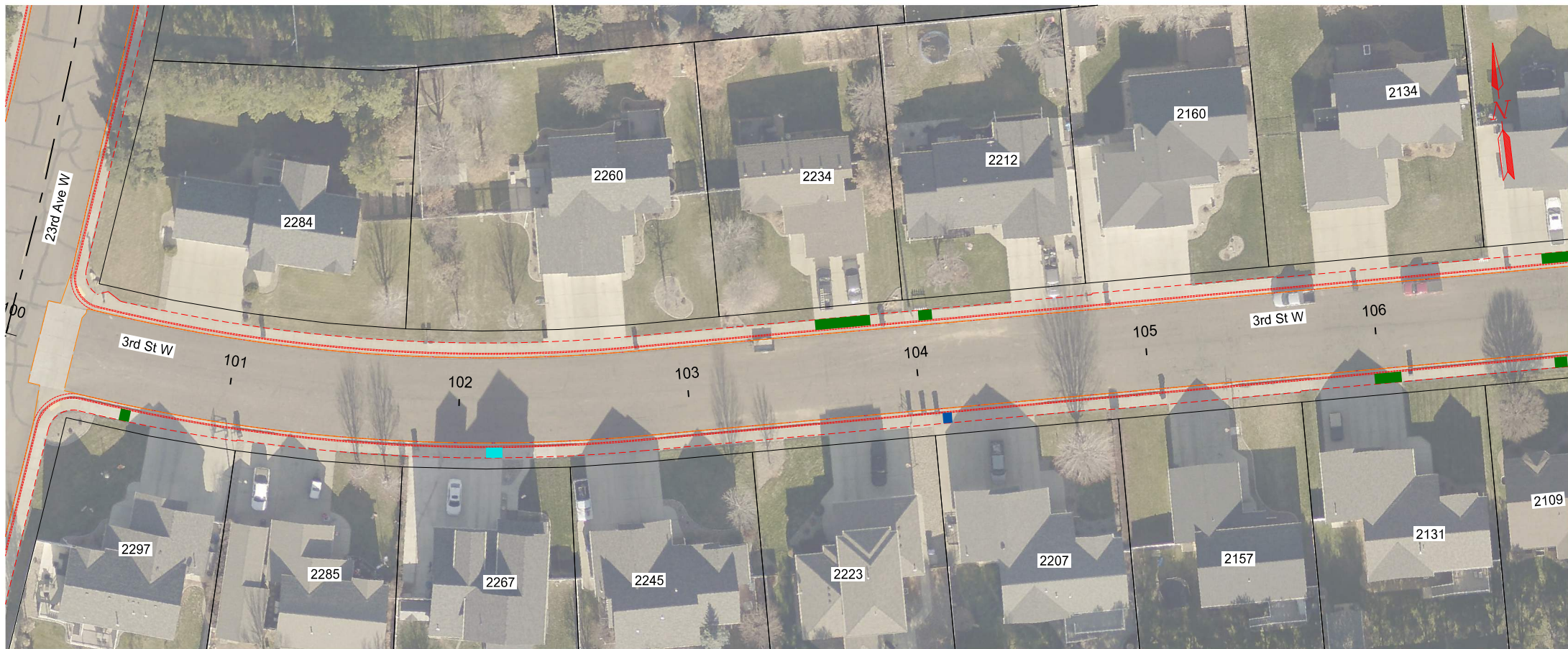
REVIEWED

PROJECT NUMBER
202701

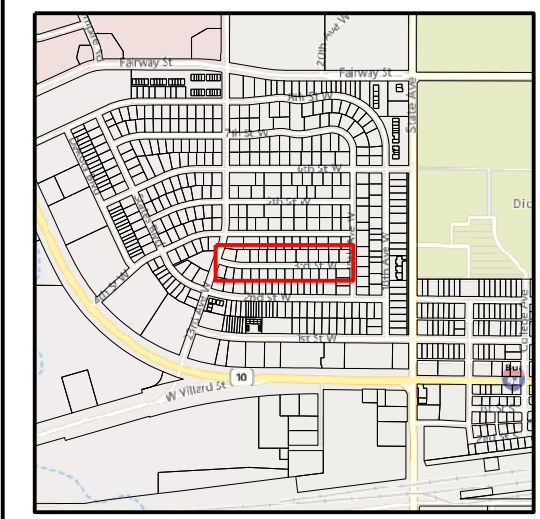
ISSUE DATE

202701 - 2027 ROAD MAINTENANCE
CITY OF DICKINSON
DICKINSON, NORTH DAKOTA
SID NO. 202701-XX - 2ND ST W (2)

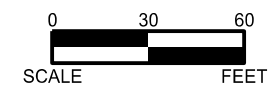
SHEET
SID-6



VICINITY MAP



- LEGEND
- SIDEWALK CONCRETE (SID)
 - R&S SIDEWALK OR DRIVEWAY CONCRETE (SID)
 - DRIVEWAY CONCRETE (SID)
 - ADA RAMP REPAIR



This document
is preliminary
and not for
construction or
implementation
purposes.

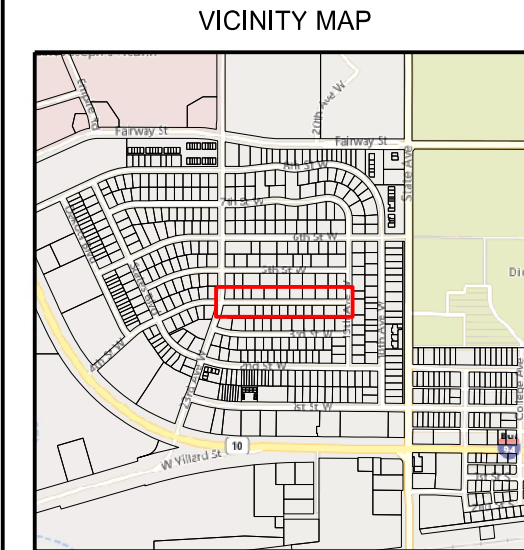
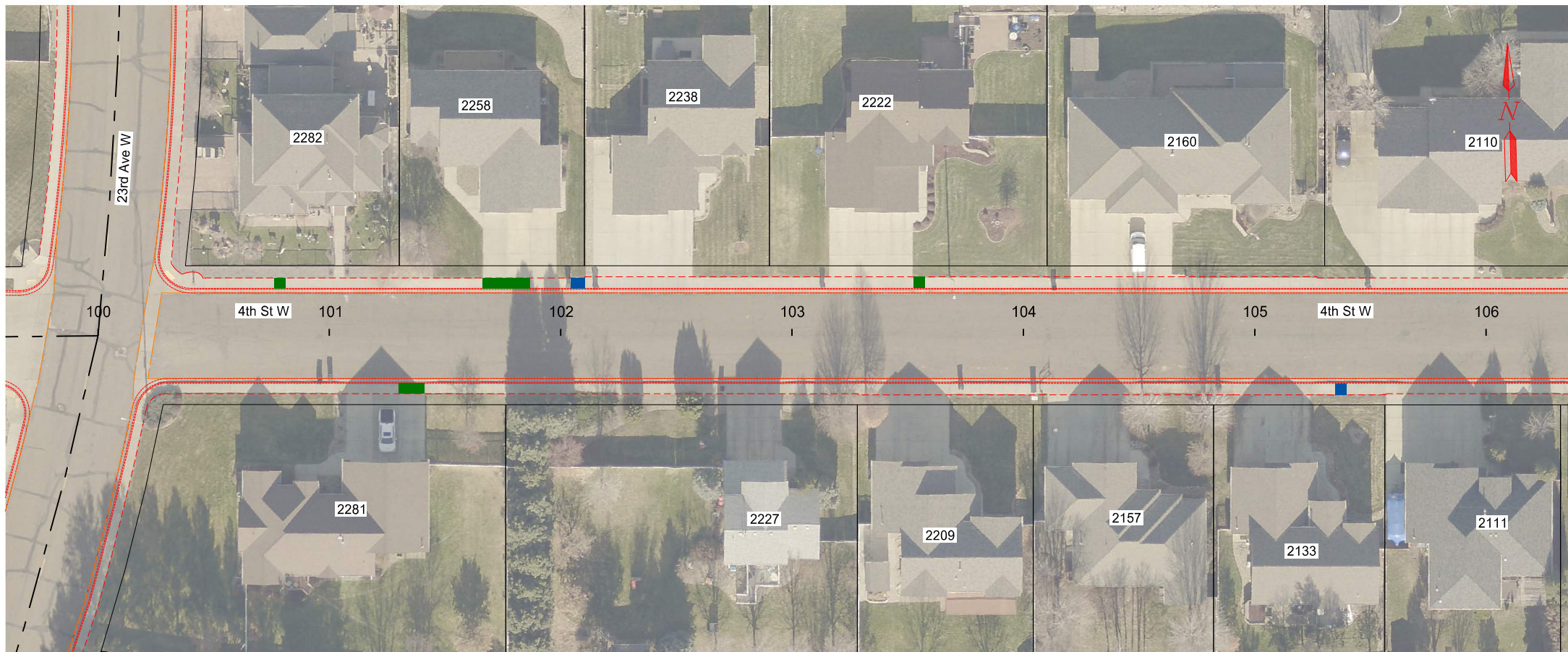


NO.	DATE	REVISION

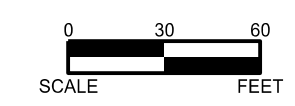
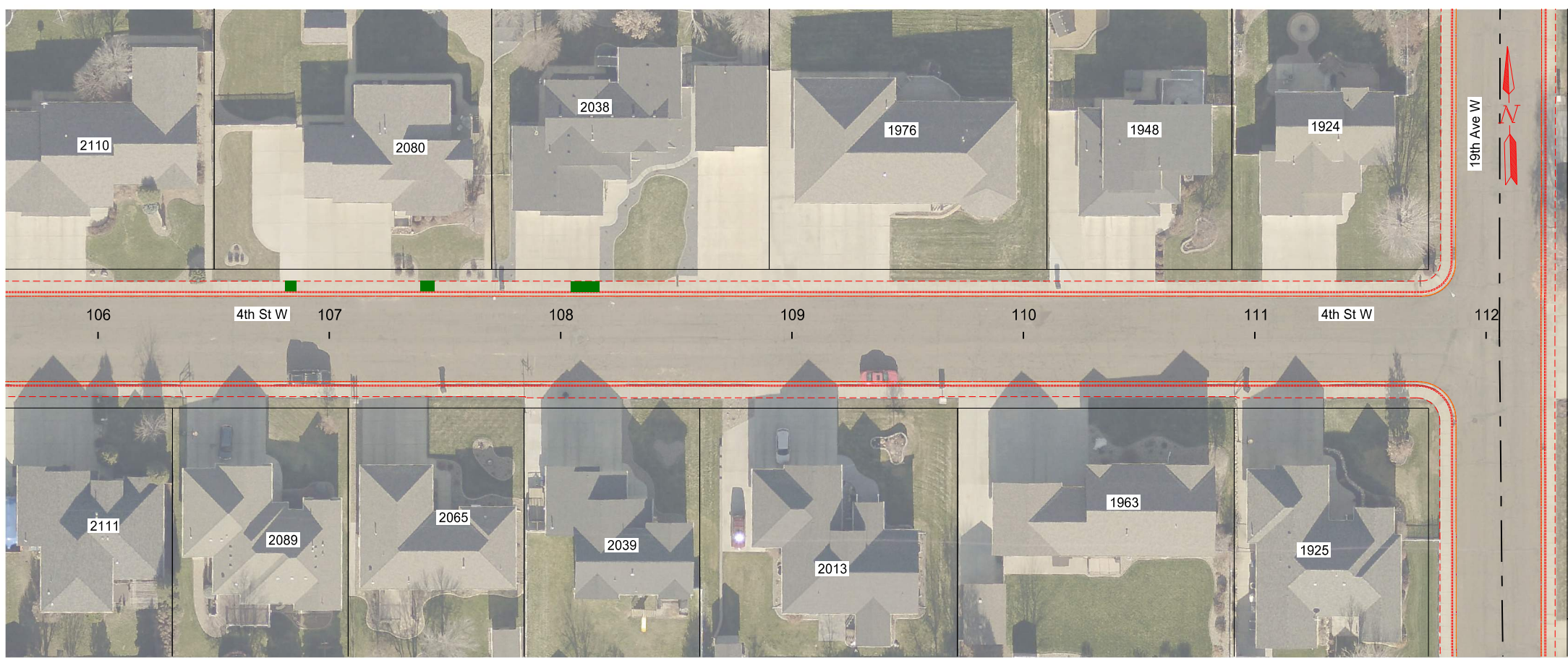
DRAFTED
KJW
REVIEWED
PROJECT NUMBER
202701
ISSUE DATE

202701 - 2027 ROAD MAINTENANCE
CITY OF DICKINSON
DICKINSON, NORTH DAKOTA
SID NO. 202701-XX - 3RD ST W

SHEET
SID-7



- LEGEND**
- SIDEWALK CONCRETE (SID)
 - R&S SIDEWALK OR DRIVEWAY CONCRETE (SID)
 - DRIVEWAY CONCRETE (SID)
 - ADA RAMP REPAIR



This document
is preliminary
and not for
construction or
implementation
purposes.



NO.	DATE	REVISION

DRAFTED
KJW

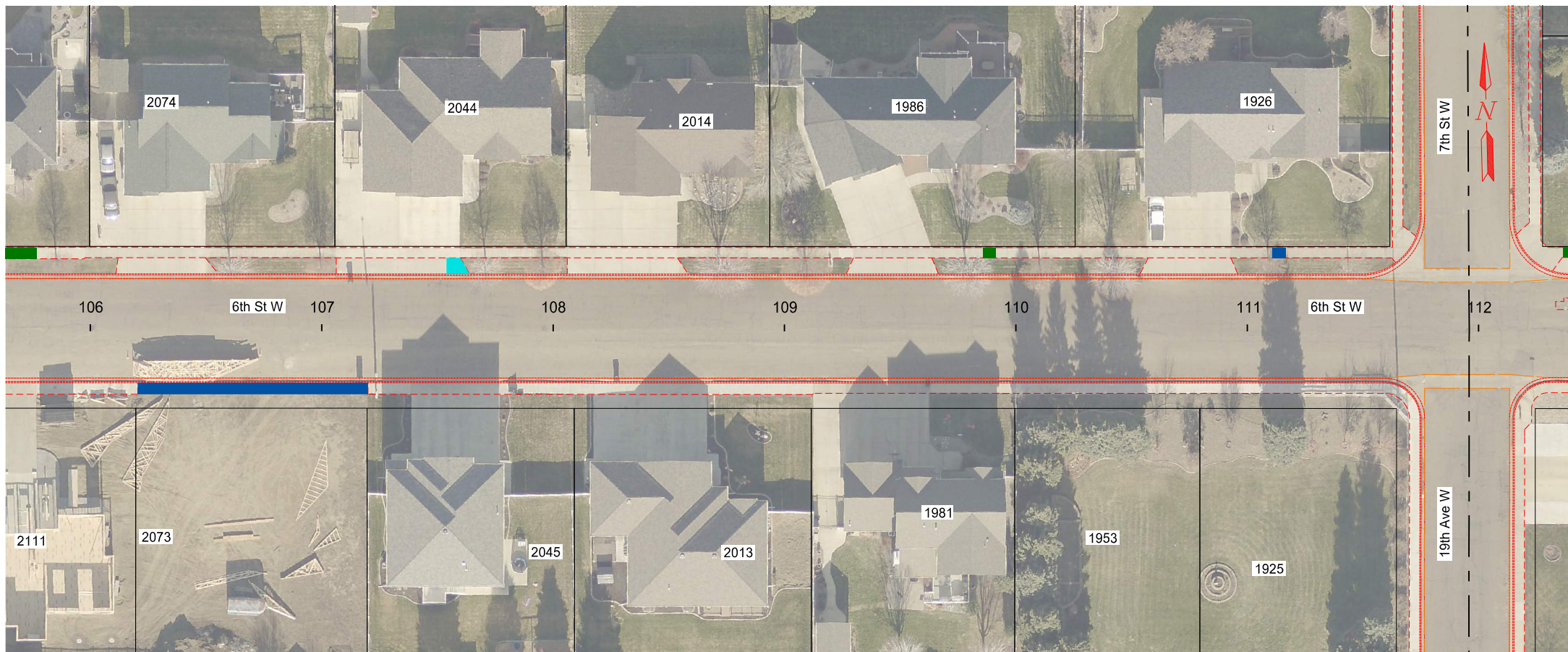
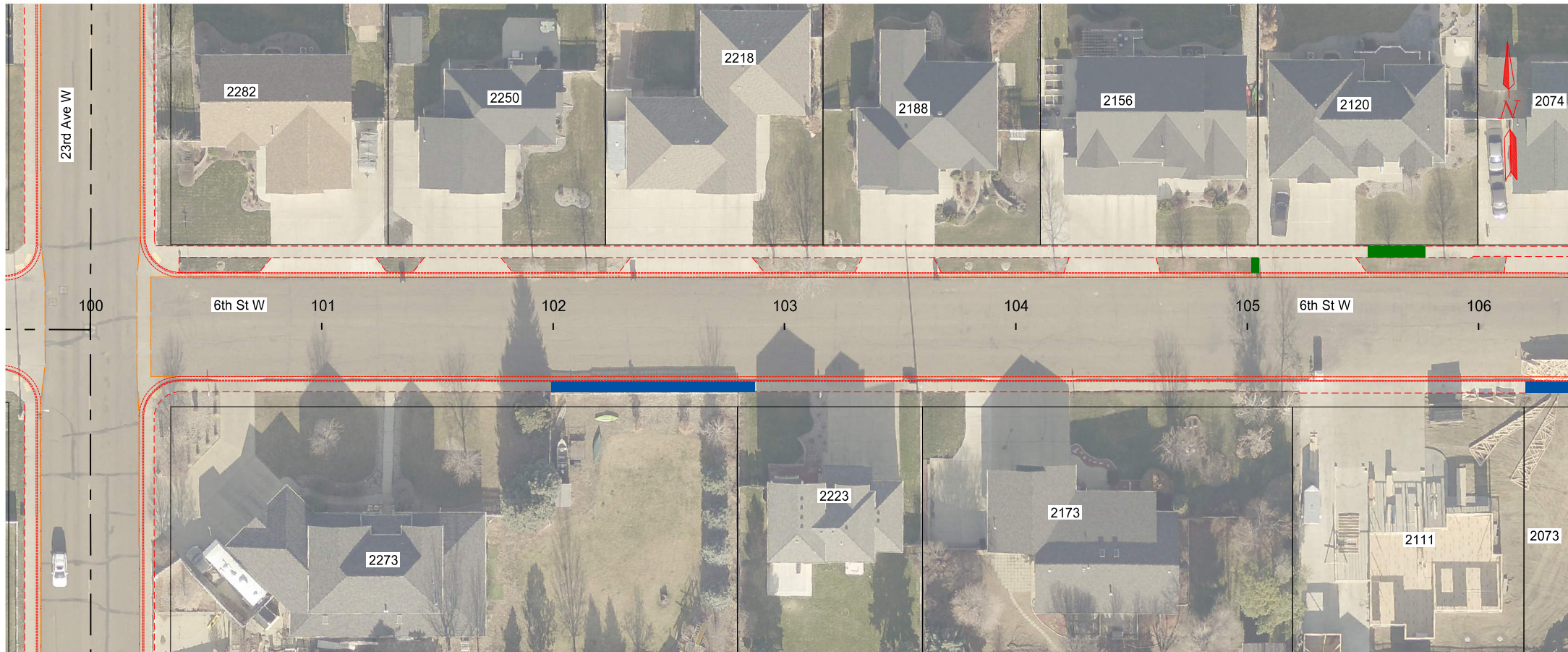
REVIEWED

PROJECT NUMBER
202701

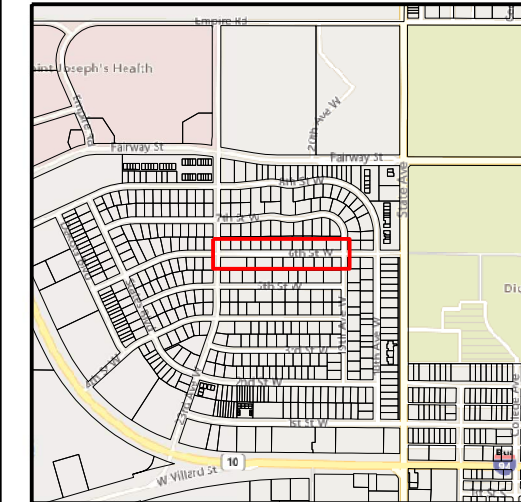
ISSUE DATE

202701 - 2027 ROAD MAINTENANCE
CITY OF DICKINSON
DICKINSON, NORTH DAKOTA
SID NO. 202701-XX - 4TH ST W

SHEET
SID-8

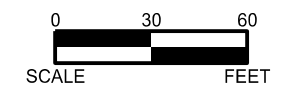


VICINITY MAP



LEGEND

- █ SIDEWALK CONCRETE (SID)
- █ R&S SIDEWALK OR DRIVEWAY CONCRETE (SID)
- █ DRIVEWAY CONCRETE (SID)
- █ ADA RAMP REPAIR



This document
is preliminary
and not for
construction or
implementation
purposes.



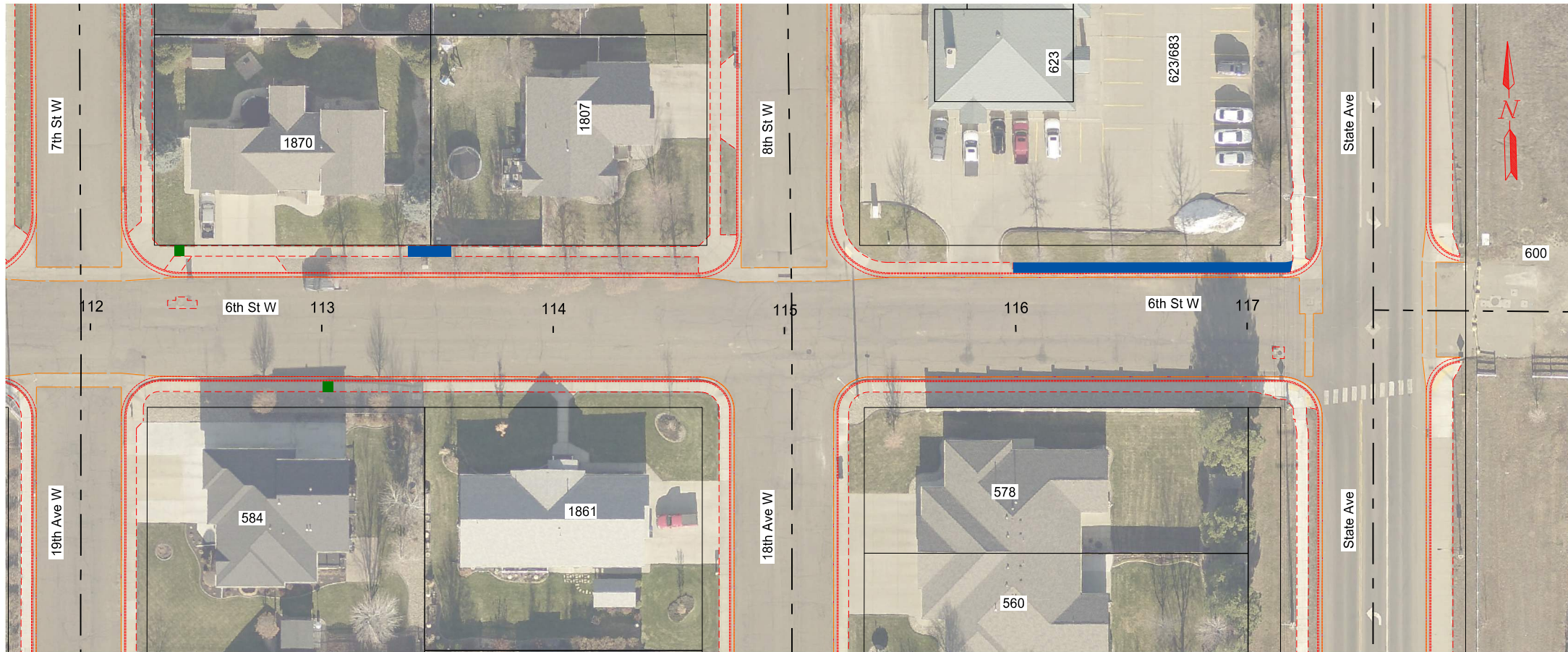
531 West Villard Street, Suite 1
Dickinson, ND 58601
701.774.8200

NO.	DATE	REVISION

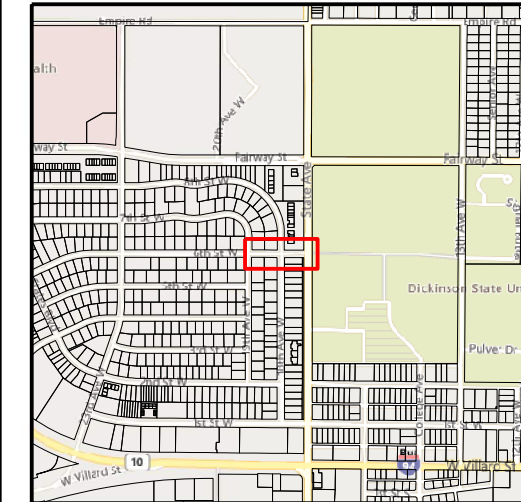
DRAFTED
KJW
REVIEWED
PROJECT NUMBER
202701
ISSUE DATE

202701 - 2027 ROAD MAINTENANCE
CITY OF DICKINSON
DICKINSON, NORTH DAKOTA
SID NO. 202701-XX - 6TH ST W (1)

SHEET
SID-9

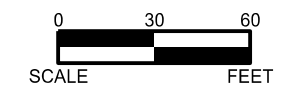


VICINITY MAP



LEGEND

- █ SIDEWALK CONCRETE (SID)
- █ R&S SIDEWALK OR DRIVEWAY CONCRETE (SID)
- █ DRIVEWAY CONCRETE (SID)
- █ ADA RAMP REPAIR



This document
is preliminary
and not for
construction or
implementation
purposes.



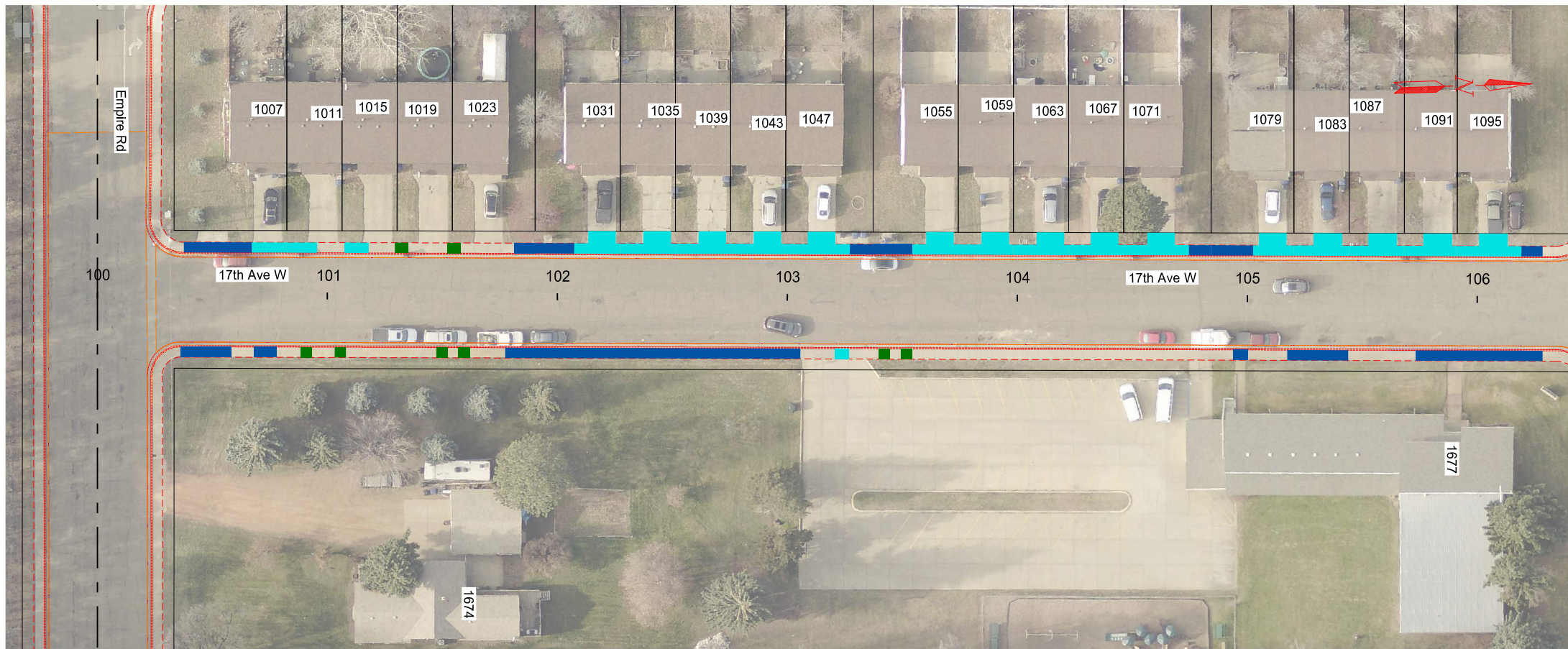
531 West Villard Street, Suite 1
Dickinson, ND 58601
701.774.8200

NO.	DATE	REVISION

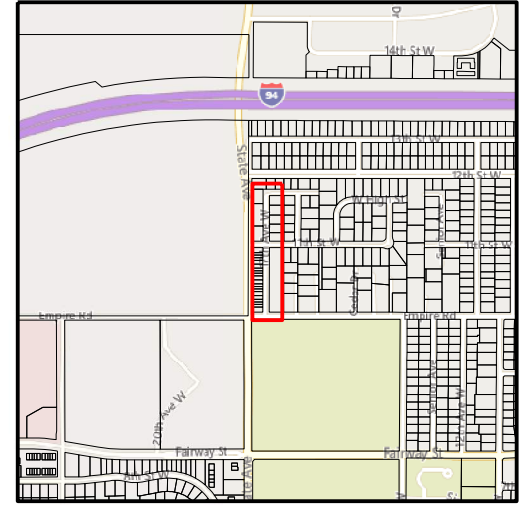
DRAFTED
KJW
REVIEWED
PROJECT NUMBER
202701
ISSUE DATE

202701 - 2027 ROAD MAINTENANCE
CITY OF DICKINSON
DICKINSON, NORTH DAKOTA
SID NO. 202701-XX - 6TH ST W (2)

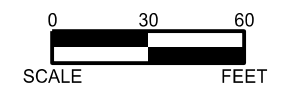
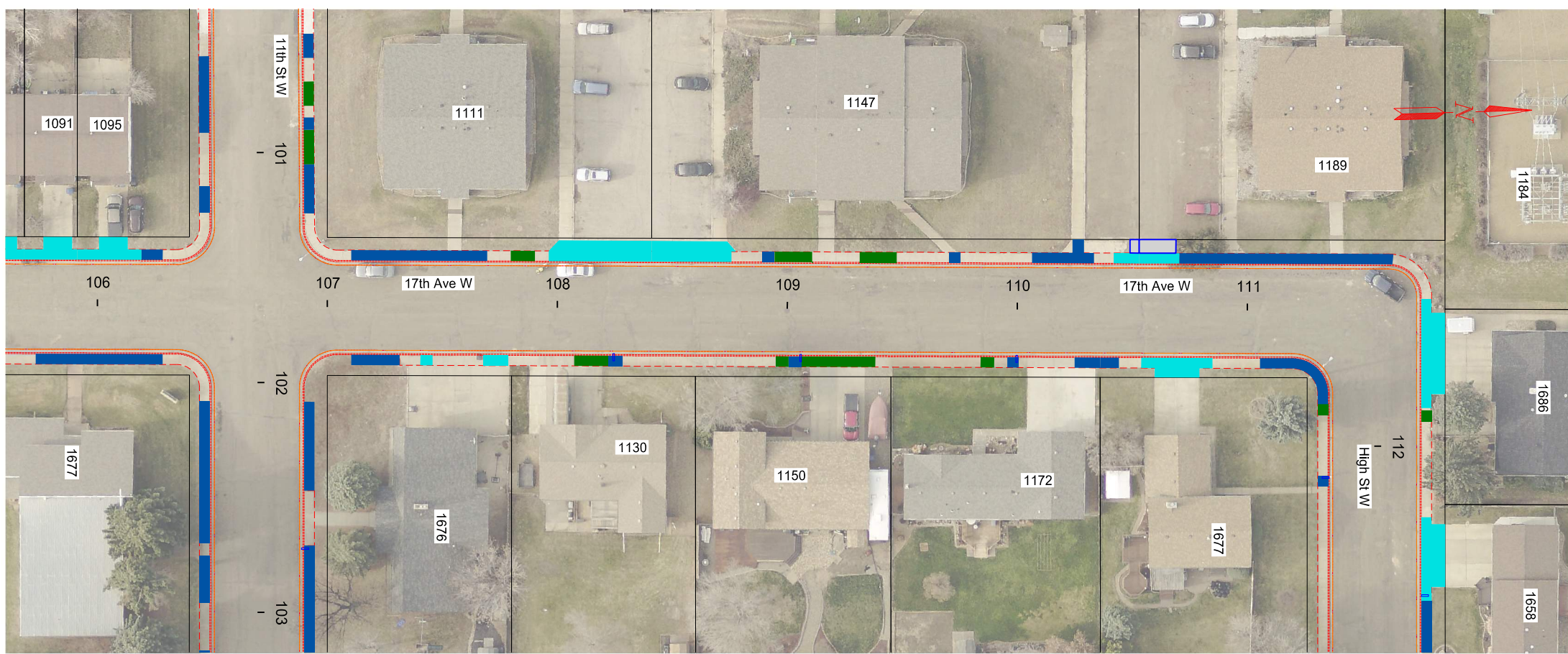
SHEET
SID-10



VICINITY MAP



- LEGEND
- █ SIDEWALK CONCRETE (SID)
 - █ R&S SIDEWALK OR DRIVEWAY CONCRETE (SID)
 - █ DRIVEWAY CONCRETE (SID)
 - █ ADA RAMP REPAIR



This document
is preliminary
and not for
construction or
implementation
purposes.



NO.	DATE	REVISION

DRAFTED
KJW

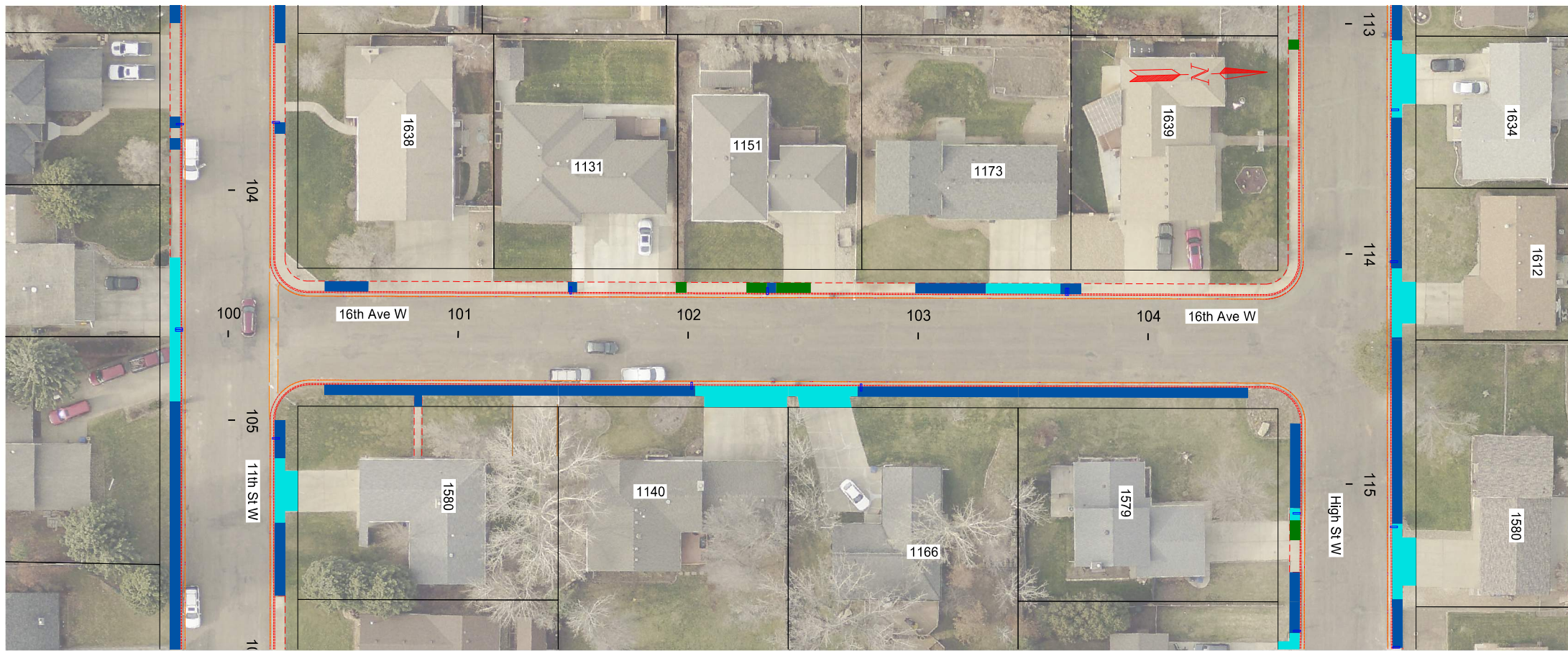
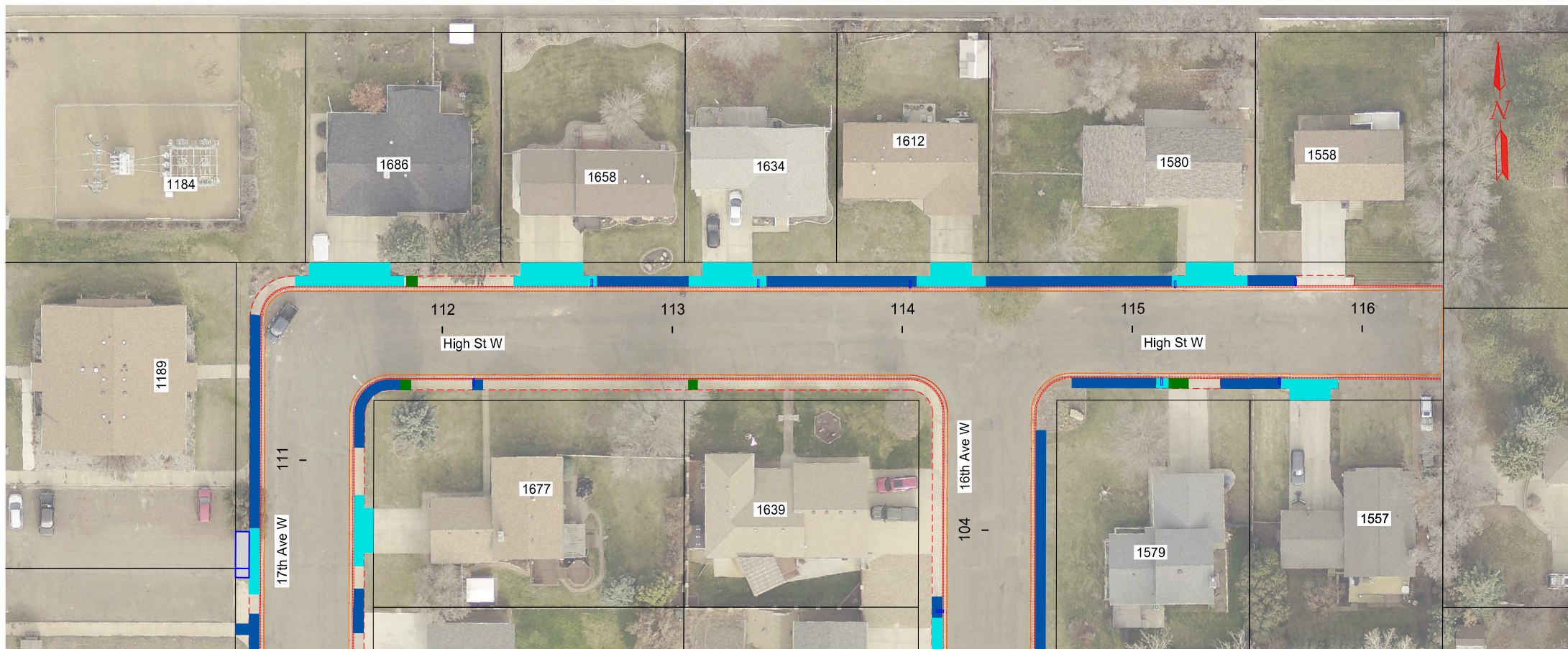
REVIEWED

PROJECT NUMBER
202701

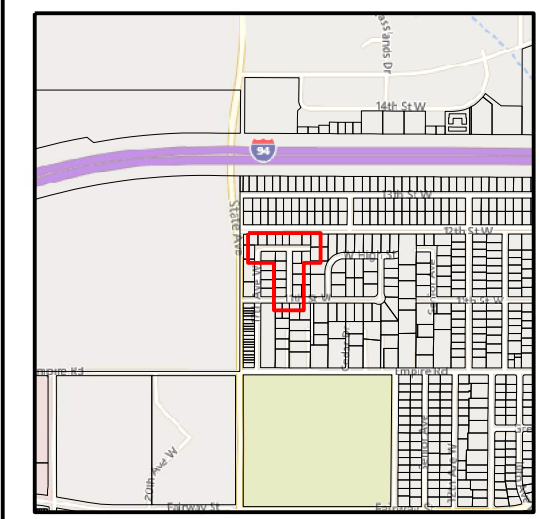
ISSUE DATE

202701 - 2027 ROAD MAINTENANCE
CITY OF DICKINSON
DICKINSON, NORTH DAKOTA
SID NO. 202701-XX - 17TH AVE W

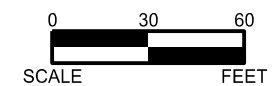
SHEET
SID-11



VICINITY MAP



- LEGEND**
- █ SIDEWALK CONCRETE (SID)
 - █ R&S SIDEWALK OR DRIVEWAY CONCRETE (SID)
 - █ DRIVEWAY CONCRETE (SID)
 - █ ADA RAMP REPAIR



This document
is preliminary
and not for
construction or
implementation
purposes.



NO.	DATE	REVISION

DRAFTED
KJW

REVIEWED

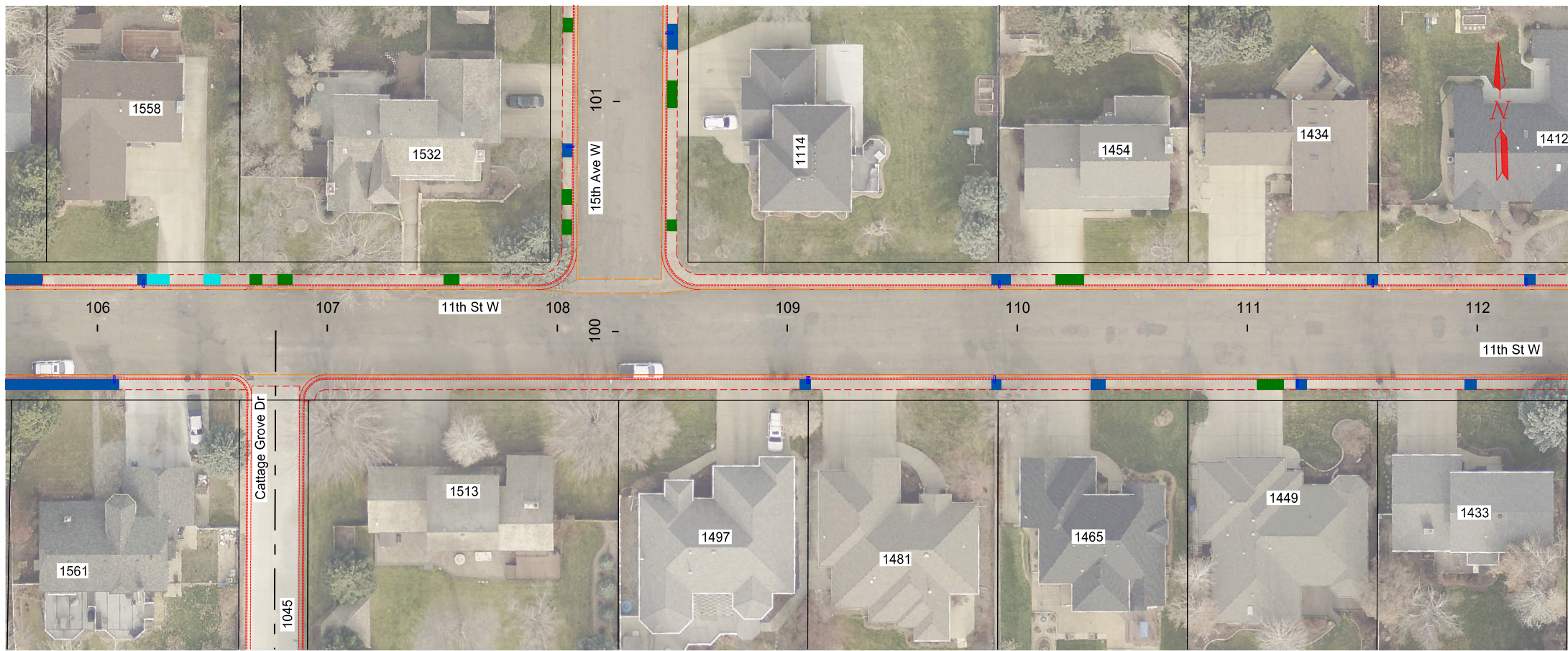
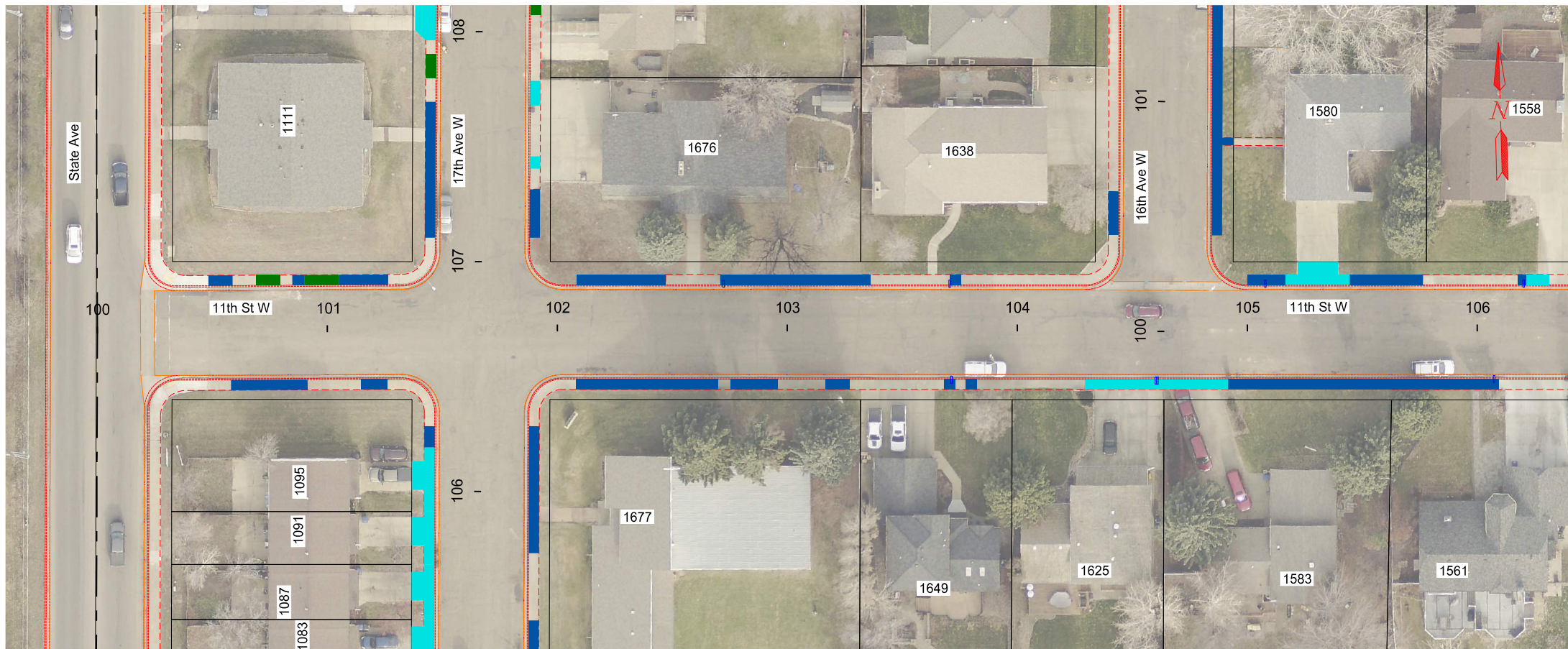
PROJECT NUMBER
202701

ISSUE DATE

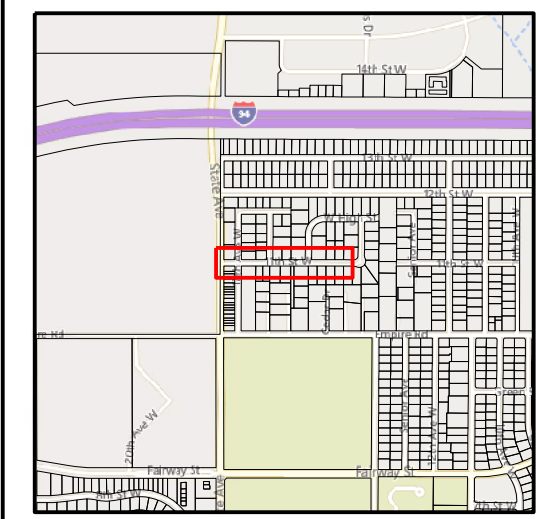
202701 - 2027 ROAD MAINTENANCE
CITY OF DICKINSON
DICKINSON, NORTH DAKOTA

SID NO. 202701-XX - HIGH ST W / 16TH AVE W

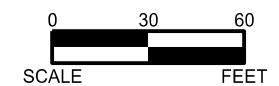
SHEET
SID-12



VICINITY MAP



- LEGEND
- █ SIDEWALK CONCRETE (SID)
 - █ R&S SIDEWALK OR DRIVEWAY CONCRETE (SID)
 - █ DRIVEWAY CONCRETE (SID)
 - █ ADA RAMP REPAIR



This document
is preliminary
and not for
construction or
implementation
purposes.

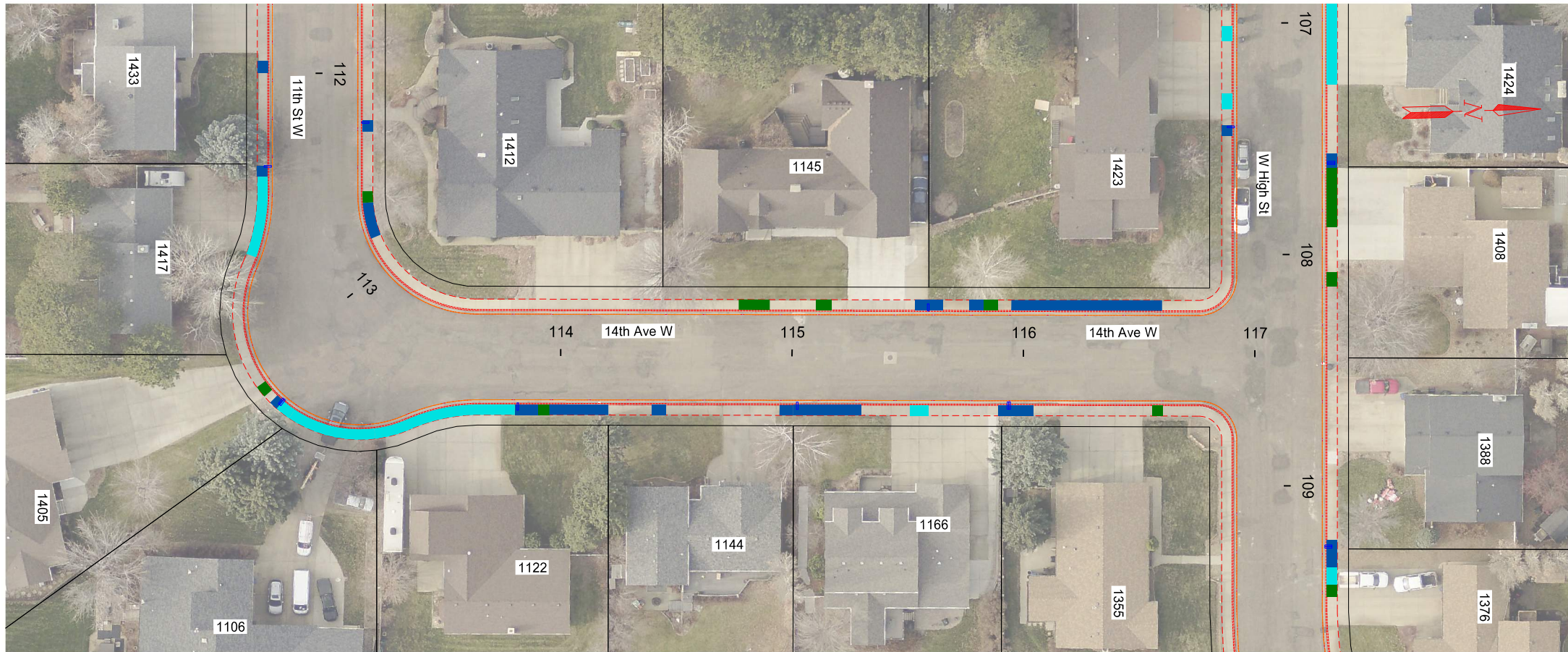


NO.	DATE	REVISION

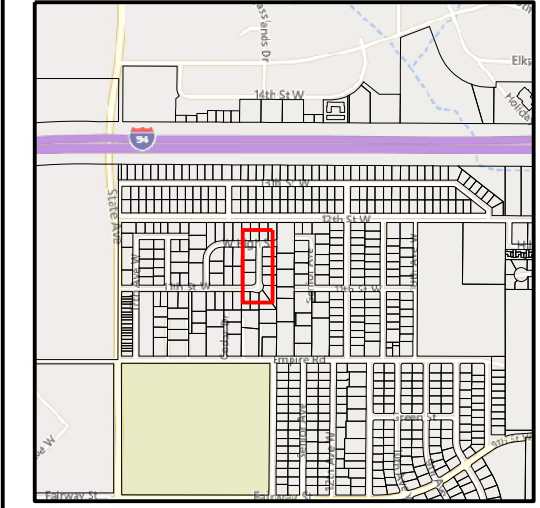
DRAFTED
KJW
REVIEWED
PROJECT NUMBER
202701
ISSUE DATE

202701 - 2027 ROAD MAINTENANCE
CITY OF DICKINSON
DICKINSON, NORTH DAKOTA
SID NO. 202701-XX - 11TH ST W

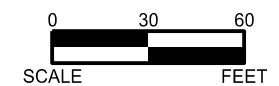
SHEET
SID-13



VICINITY MAP



- LEGEND
- █ SIDEWALK CONCRETE (SID)
 - █ R&S SIDEWALK OR DRIVEWAY CONCRETE (SID)
 - █ DRIVEWAY CONCRETE (SID)
 - █ ADA RAMP REPAIR



This document
is preliminary
and not for
construction or
implementation
purposes.

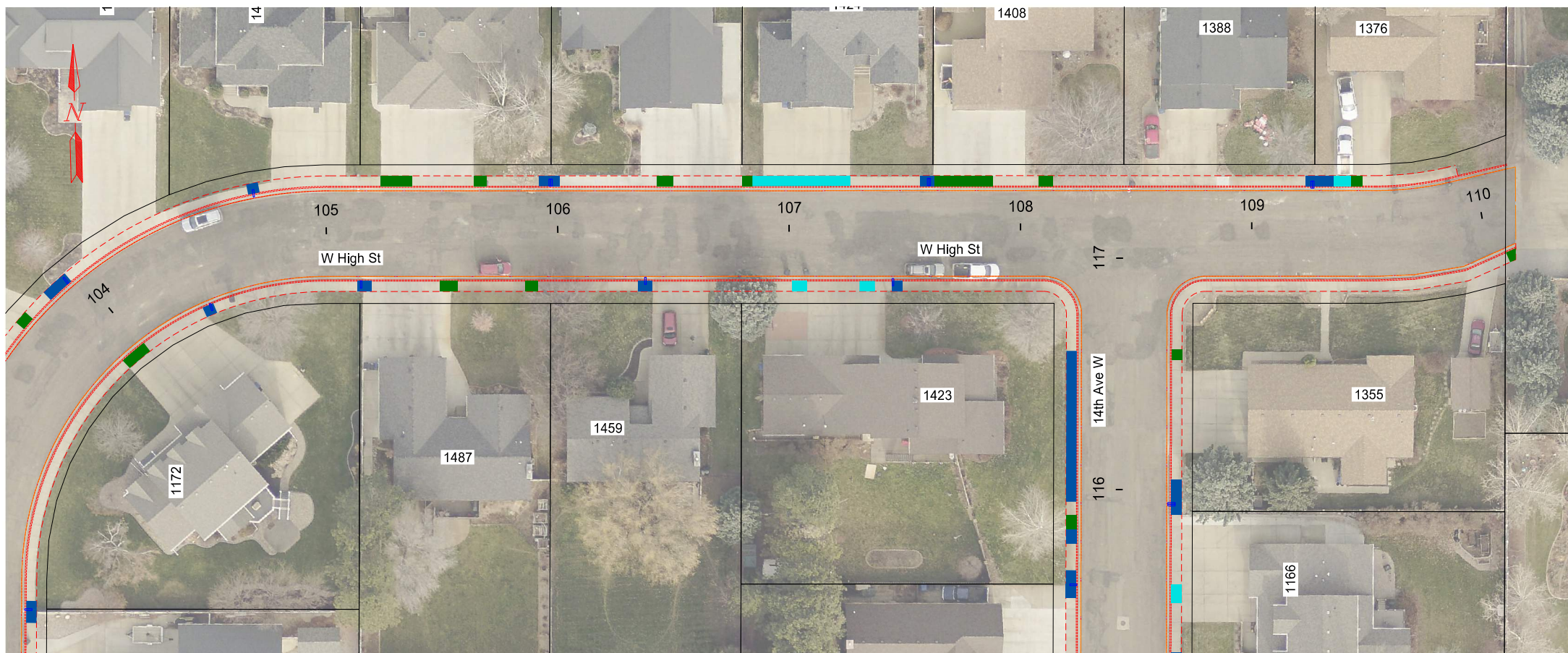
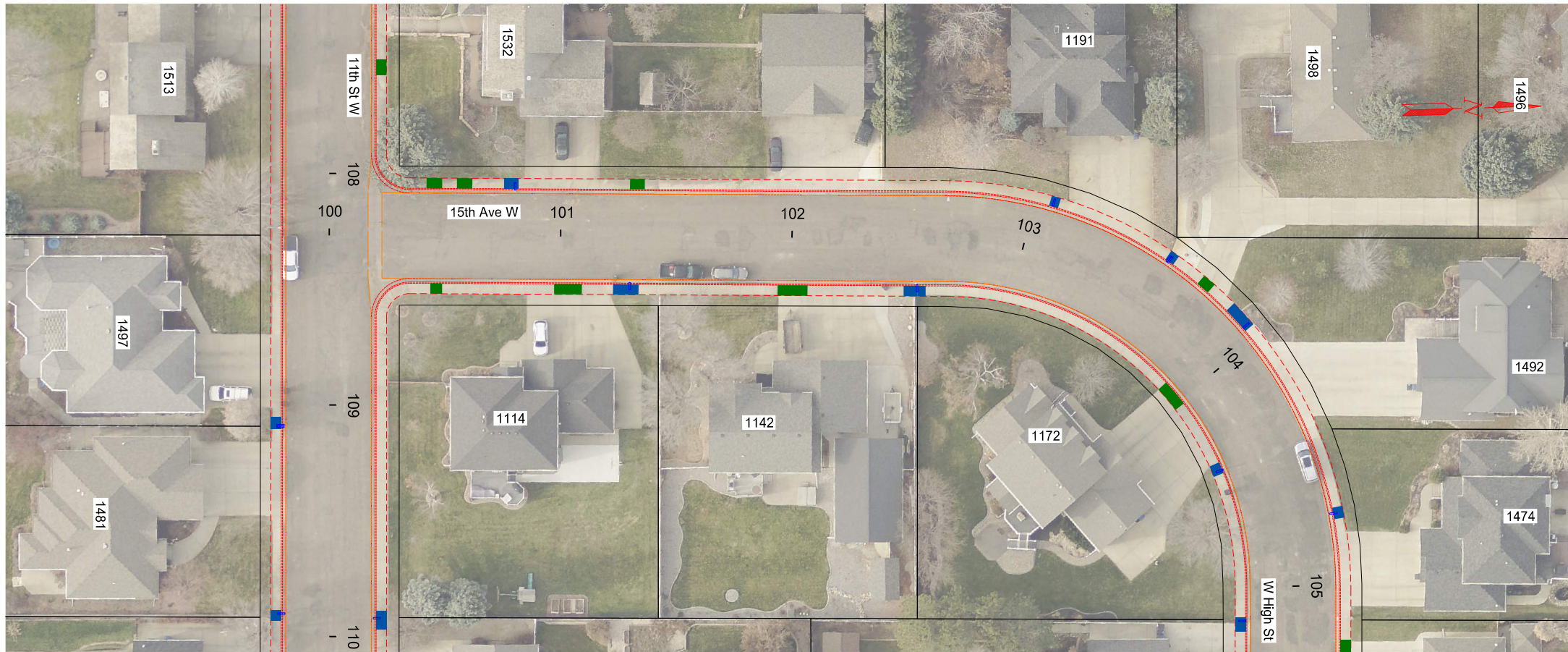


NO.	DATE	REVISION

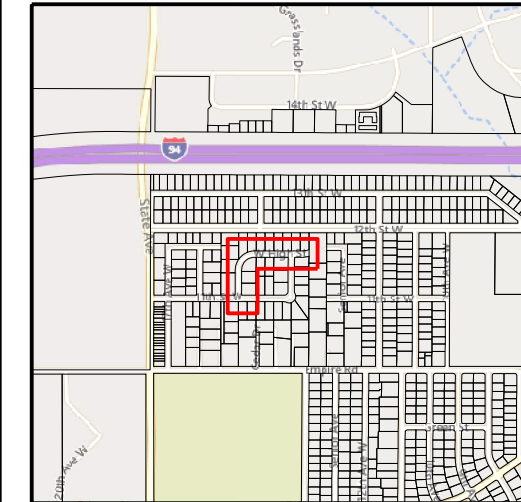
DRAFTED
KJW
REVIEWED
PROJECT NUMBER
202701
ISSUE DATE

202701 - 2027 ROAD MAINTENANCE
CITY OF DICKINSON
DICKINSON, NORTH DAKOTA
SID NO. 202701-XX - 11TH ST W / 14TH AVE W

SHEET
SID-14

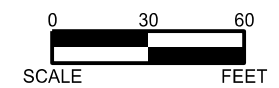


VICINITY MAP



LEGEND

- █ SIDEWALK CONCRETE (SID)
- █ R&S SIDEWALK OR DRIVEWAY CONCRETE (SID)
- █ DRIVEWAY CONCRETE (SID)
- █ ADA RAMP REPAIR



This document
is preliminary
and not for
construction or
implementation
purposes.



531 West Villard Street, Suite 1
Dickinson, ND 58601
701.774.8200

NO.	DATE	REVISION

DRAFTED
KJW

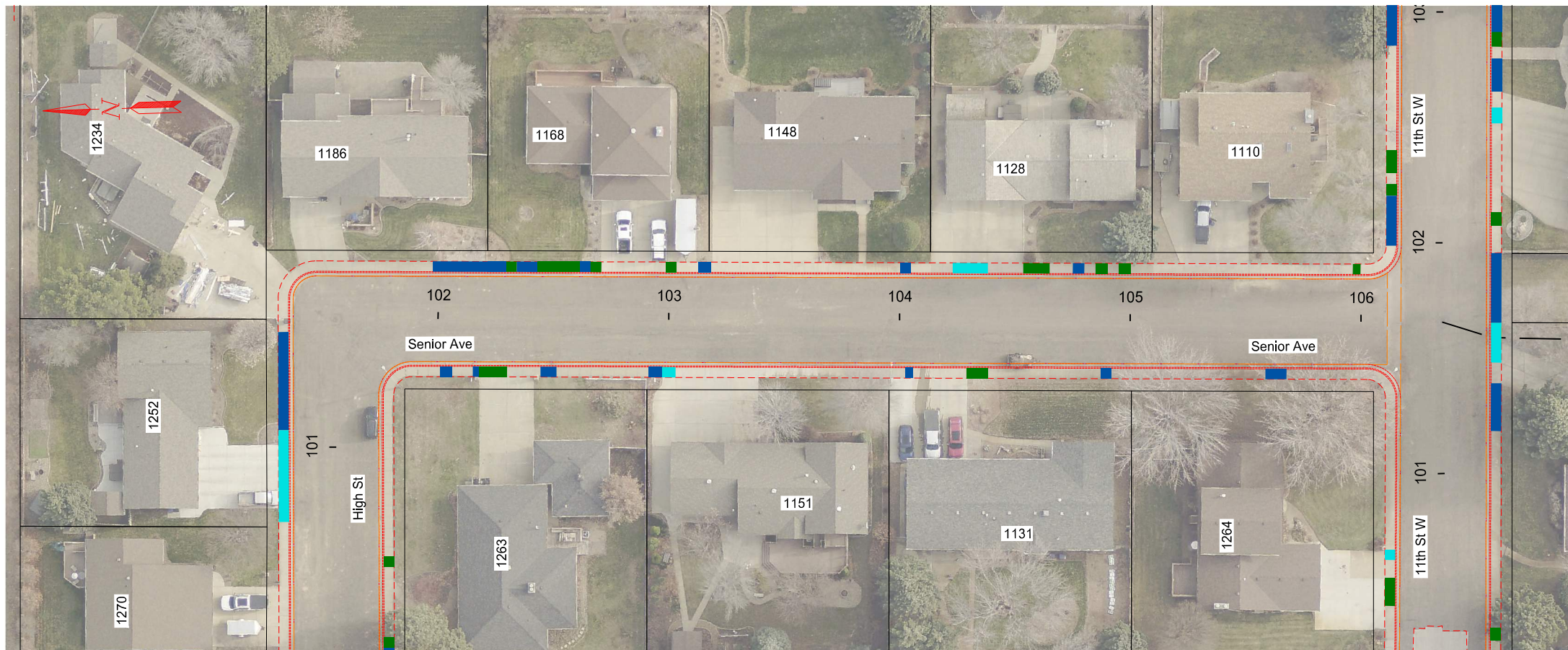
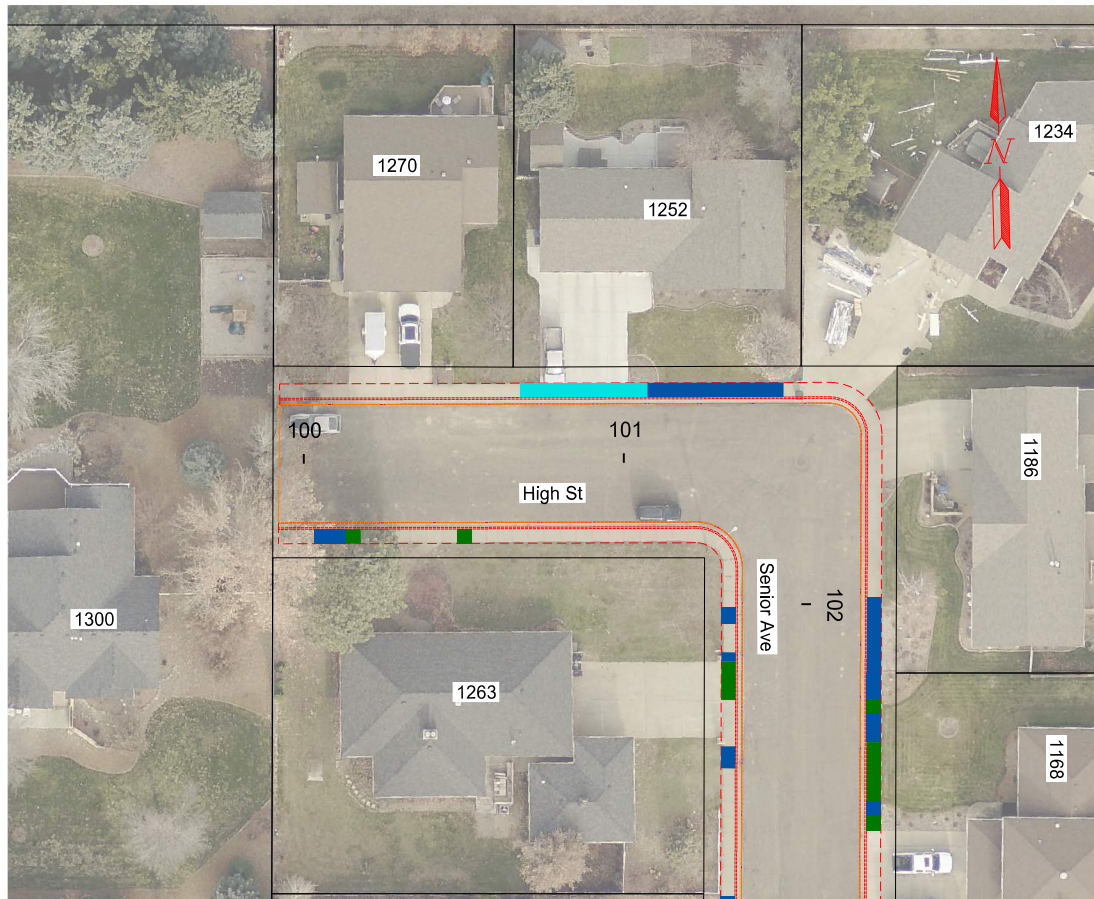
REVIEWED

PROJECT NUMBER
202701

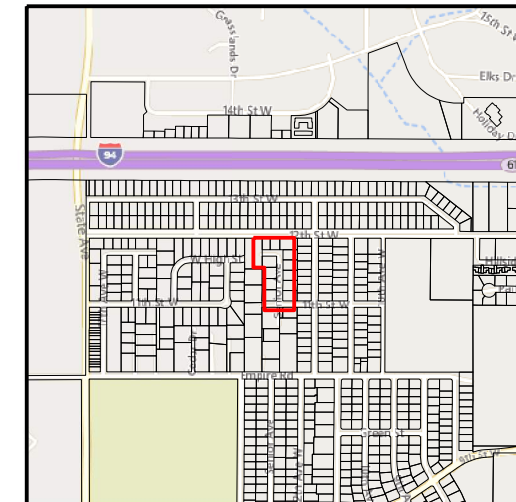
ISSUE DATE

202701 - 2027 ROAD MAINTENANCE
CITY OF DICKINSON
DICKINSON, NORTH DAKOTA
SID NO. 202701-XX - 15TH AVE W / HIGH ST W

SHEET
SID-15

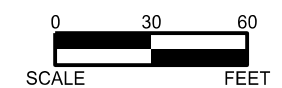


VICINITY MAP



LEGEND

- SIDEWALK CONCRETE (SID)
- R&S SIDEWALK OR DRIVEWAY CONCRETE (SID)
- DRIVEWAY CONCRETE (SID)
- ADA RAMP REPAIR



This document
is preliminary
and not for
construction or
implementation
purposes.



531 West Villard Street, Suite 1
Dickinson, ND 58601
701.774.8200

NO.	DATE	REVISION

DRAFTED
KJW

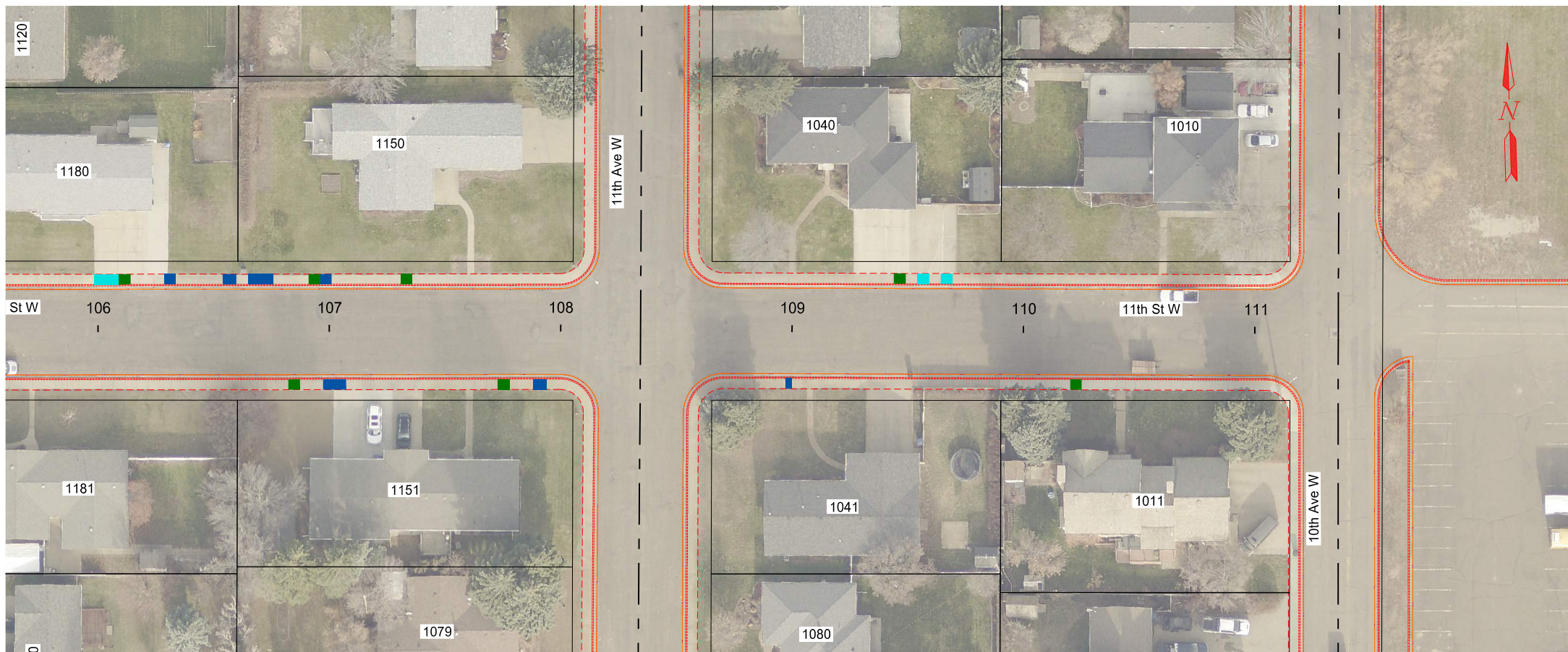
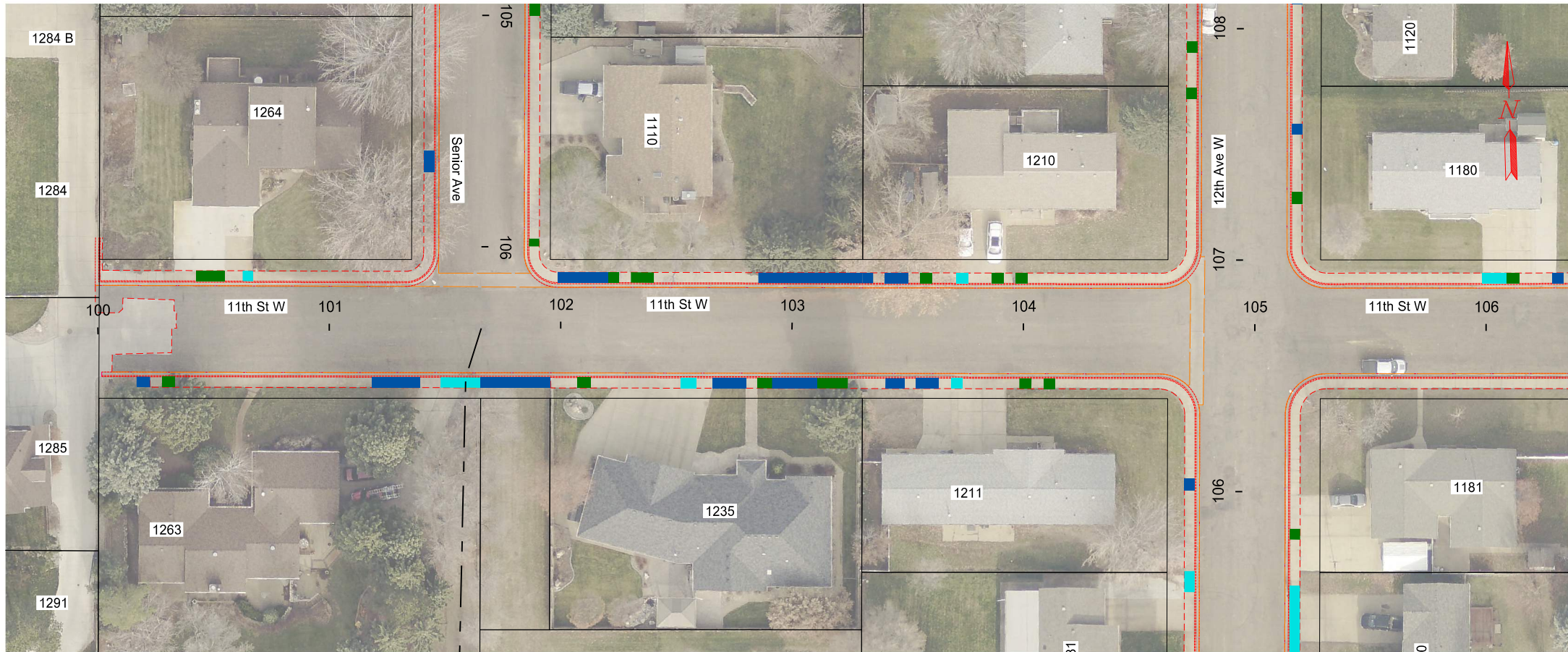
REVIEWED

PROJECT NUMBER
202701

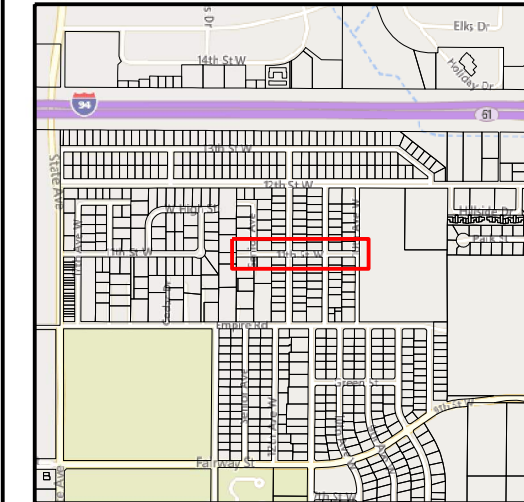
ISSUE DATE

202701 - 2027 ROAD MAINTENANCE
CITY OF DICKINSON
DICKINSON, NORTH DAKOTA
SID NO. 202701-XX - HIGH ST / SENIOR AVE

SHEET
SID-16

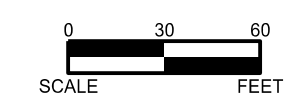


VICINITY MAP



LEGEND

- █ SIDEWALK CONCRETE (SID)
- █ R&S SIDEWALK OR DRIVEWAY CONCRETE (SID)
- █ DRIVEWAY CONCRETE (SID)
- █ ADA RAMP REPAIR



This document
is preliminary
and not for
construction or
implementation
purposes.



NO.	DATE	REVISION

DRAFTED
KJW

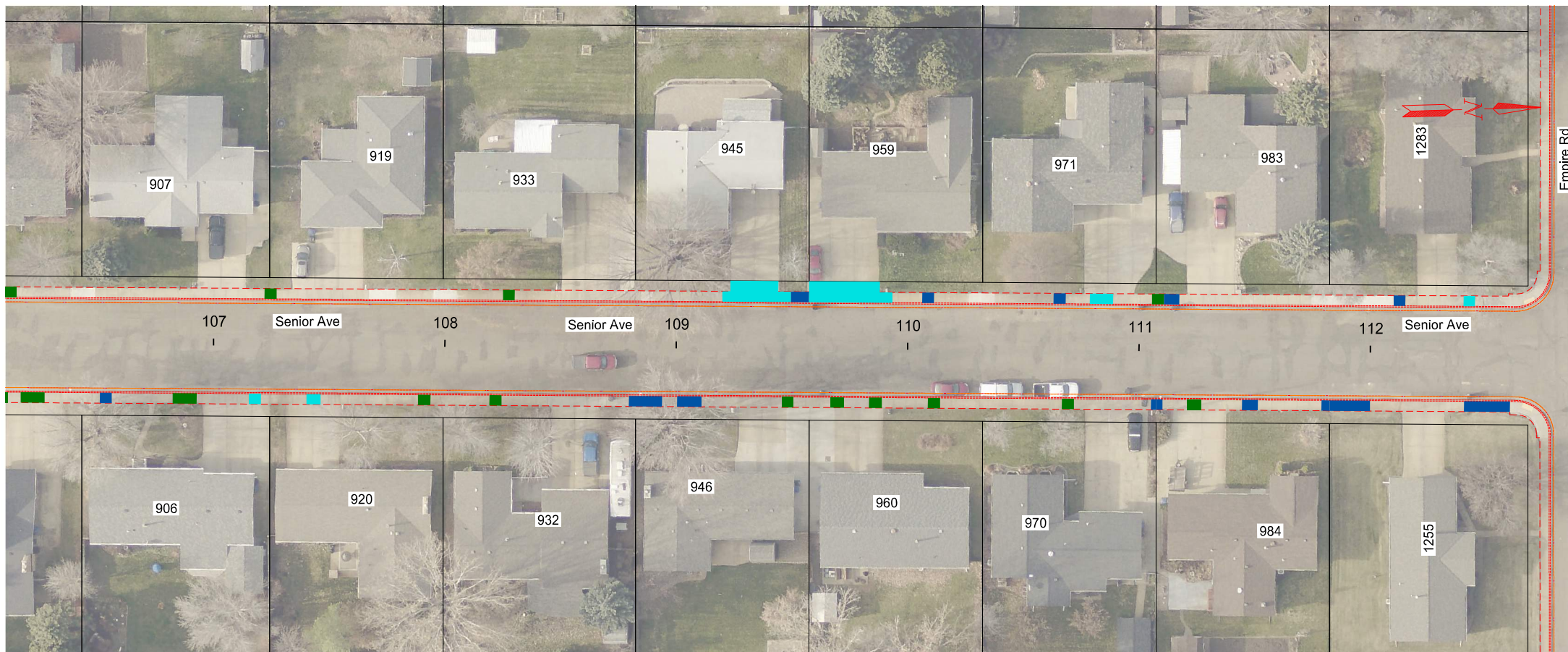
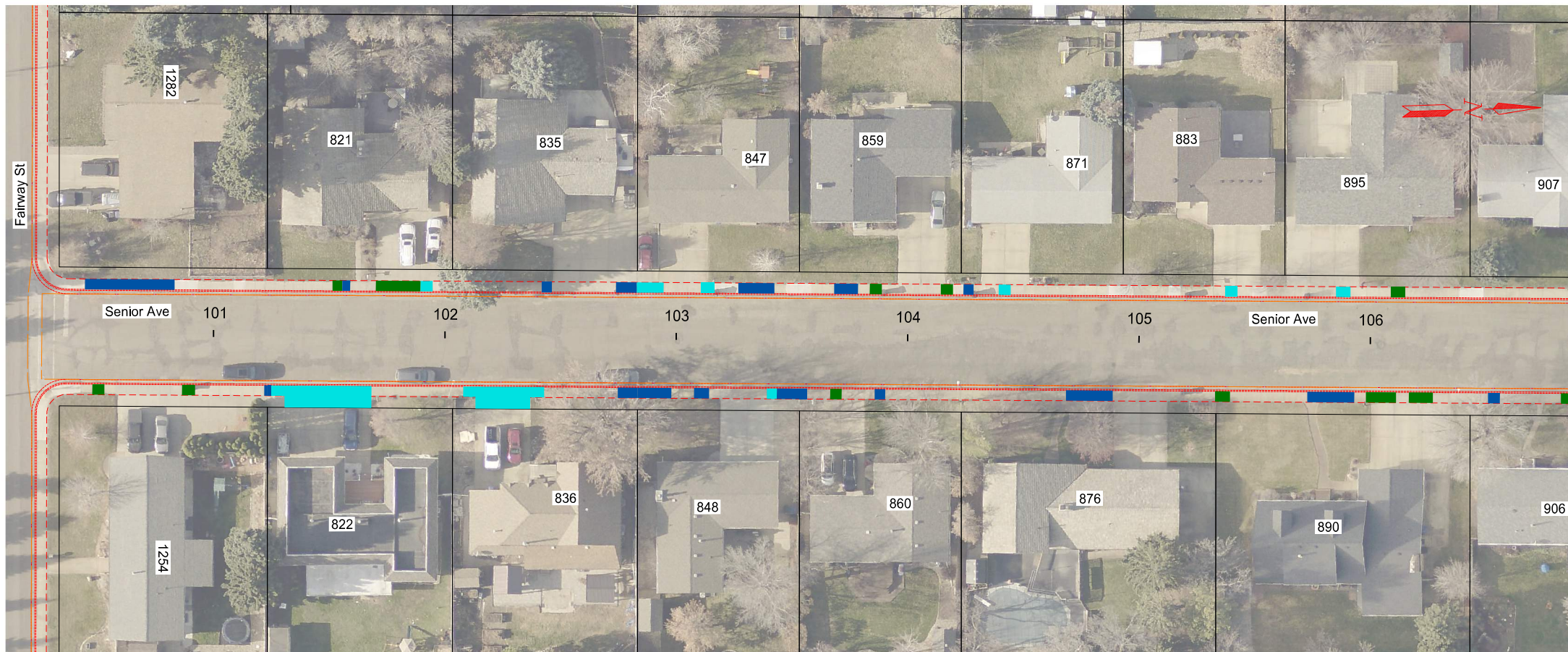
REVIEWED

PROJECT NUMBER
202701

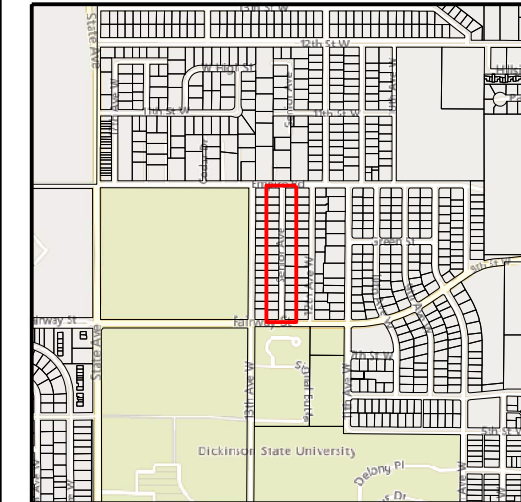
ISSUE DATE

202701 - 2027 ROAD MAINTENANCE
CITY OF DICKINSON
DICKINSON, NORTH DAKOTA
SID NO. 202701-XX - 11TH ST W

SHEET
SID-17

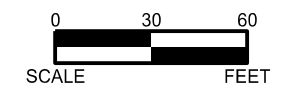


VICINITY MAP



LEGEND

- █ SIDEWALK CONCRETE (SID)
- █ R&S SIDEWALK OR DRIVEWAY CONCRETE (SID)
- █ DRIVEWAY CONCRETE (SID)
- █ ADA RAMP REPAIR



This document
is preliminary
and not for
construction or
implementation
purposes.



531 West Villard Street, Suite 1
Dickinson, ND 58601
701.774.8200

NO.	DATE	REVISION

DRAFTED
KJW

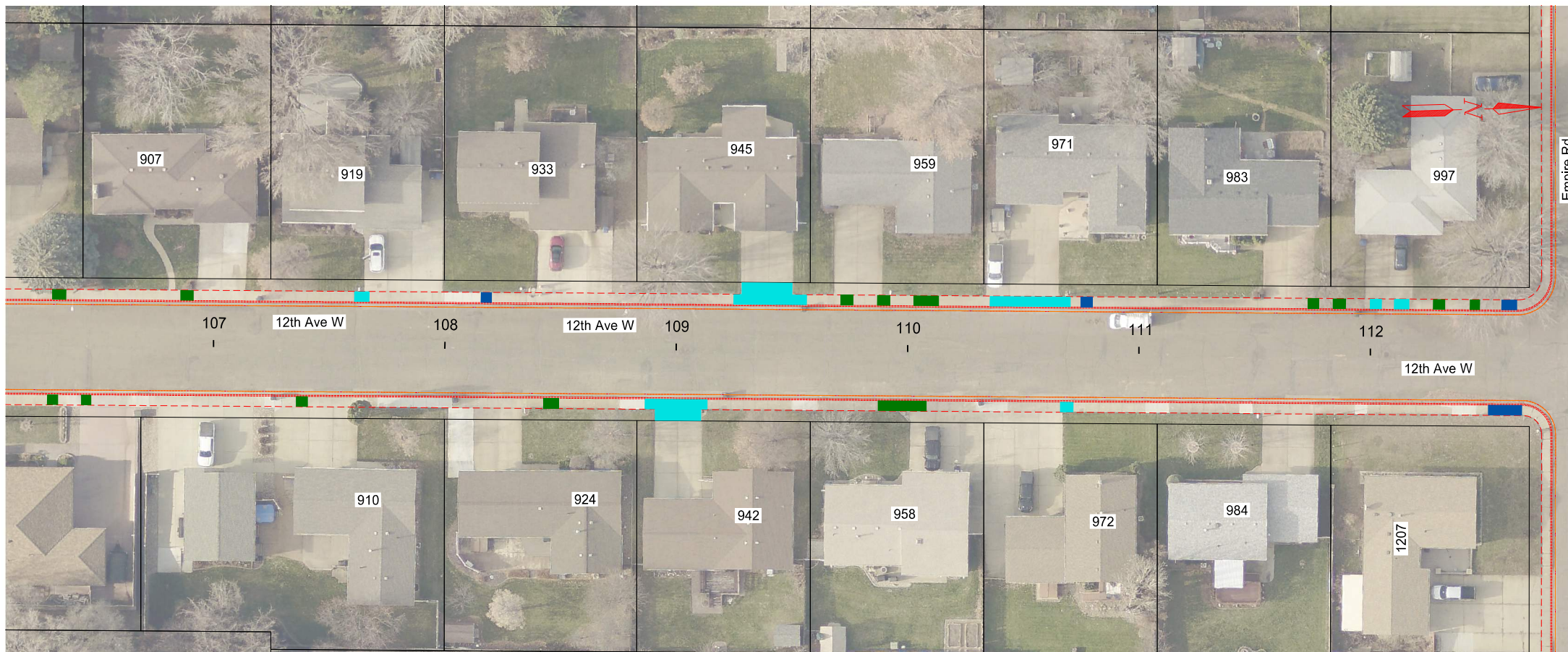
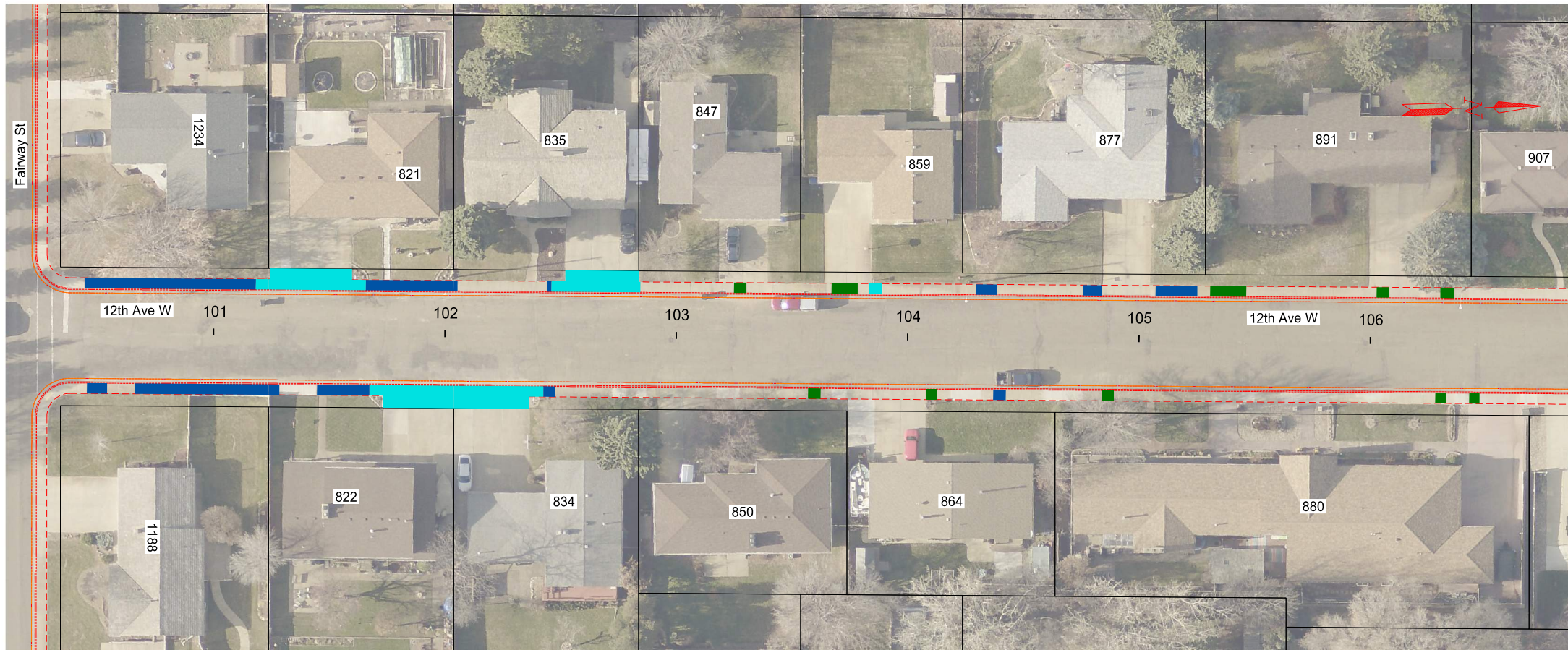
REVIEWED

PROJECT NUMBER
202701

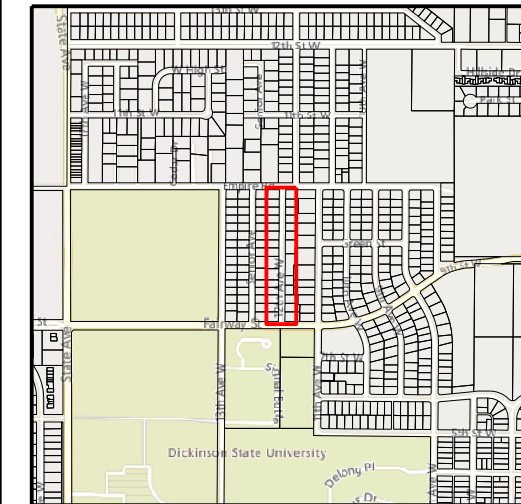
ISSUE DATE

202701 - 2027 ROAD MAINTENANCE
CITY OF DICKINSON
DICKINSON, NORTH DAKOTA
SID NO. 202701-XX - SENIOR AVE

SHEET
SID-18

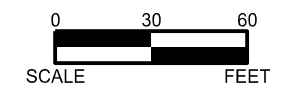


VICINITY MAP



LEGEND

- █ SIDEWALK CONCRETE (SID)
- █ R&S SIDEWALK OR DRIVEWAY CONCRETE (SID)
- █ DRIVEWAY CONCRETE (SID)
- █ ADA RAMP REPAIR



This document
is preliminary
and not for
construction or
implementation
purposes.



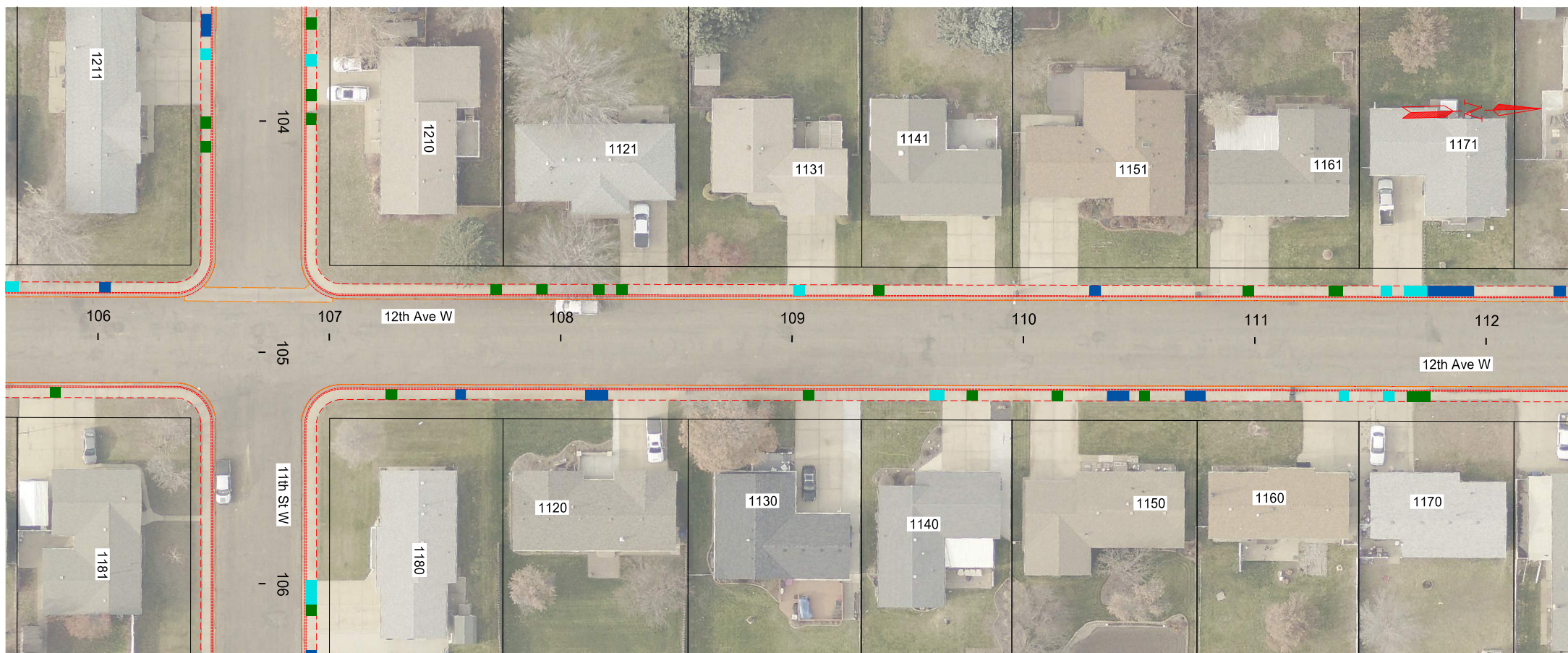
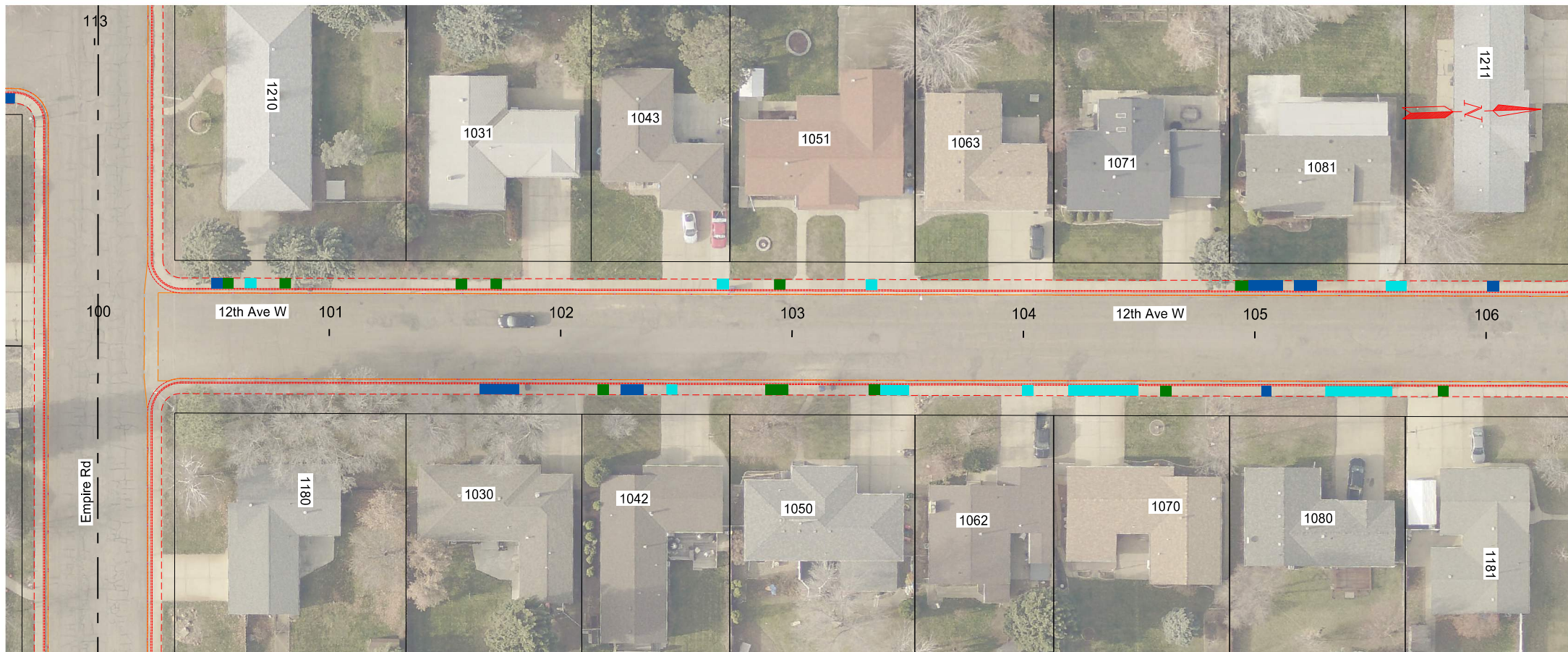
531 West Villard Street, Suite 1
Dickinson, ND 58601
701.774.8200

NO.	DATE	REVISION

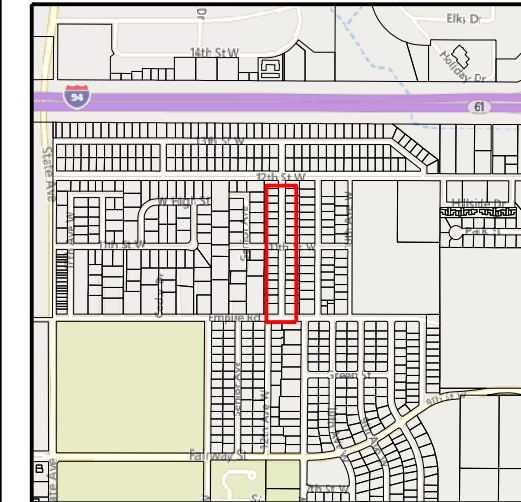
DRAFTED
KJW
REVIEWED
PROJECT NUMBER
202701
ISSUE DATE

202701 - 2027 ROAD MAINTENANCE
CITY OF DICKINSON
DICKINSON, NORTH DAKOTA
SID NO. 202701-XX - 12TH AVE W (1)

SHEET
SID-19

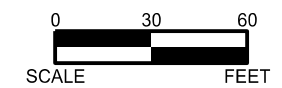


VICINITY MAP



LEGEND

- SIDEWALK CONCRETE (SID)
- R&S SIDEWALK OR DRIVEWAY CONCRETE (SID)
- DRIVEWAY CONCRETE (SID)
- ADA RAMP REPAIR



This document
is preliminary
and not for
construction or
implementation
purposes.



531 West Villard Street, Suite 1
Dickinson, ND 58601
701.774.8200

NO.	DATE	REVISION

DRAFTED
KJW

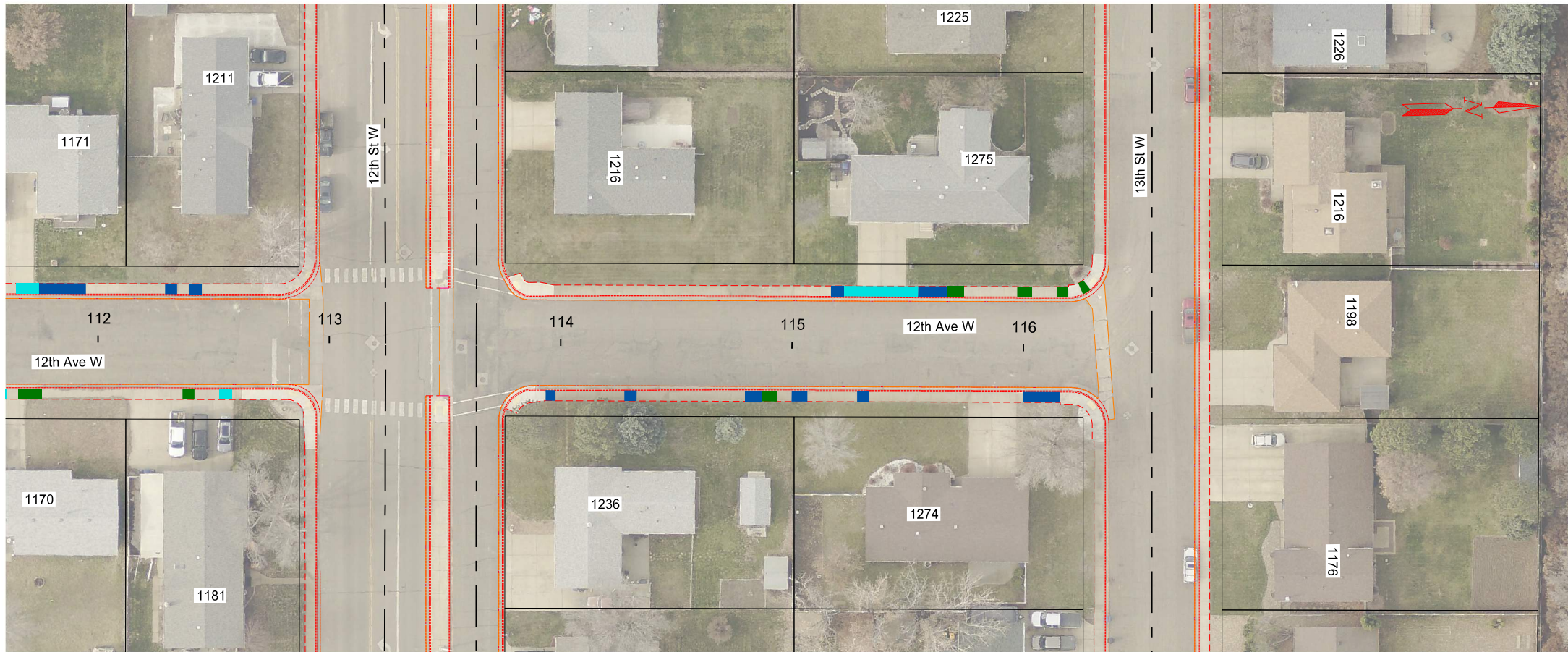
REVIEWED

PROJECT NUMBER
202701

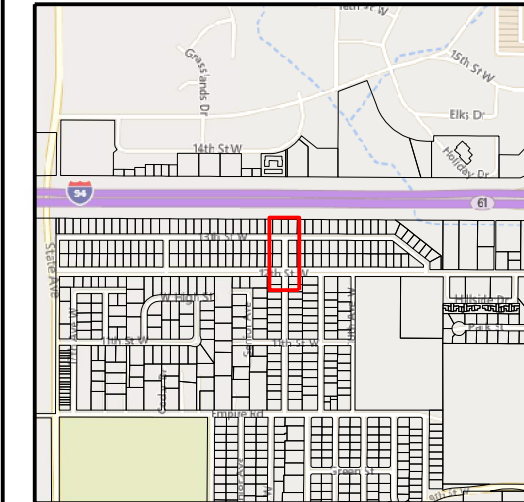
ISSUE DATE

202701 - 2027 ROAD MAINTENANCE
CITY OF DICKINSON
DICKINSON, NORTH DAKOTA
SID NO. 202701-XX - 12TH AVE W (2)

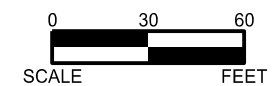
SHEET
SID-20



VICINITY MAP



- LEGEND**
- SIDEWALK CONCRETE (SID)
 - R&S SIDEWALK OR DRIVEWAY CONCRETE (SID)
 - DRIVEWAY CONCRETE (SID)
 - ADA RAMP REPAIR



This document
is preliminary
and not for
construction or
implementation
purposes.

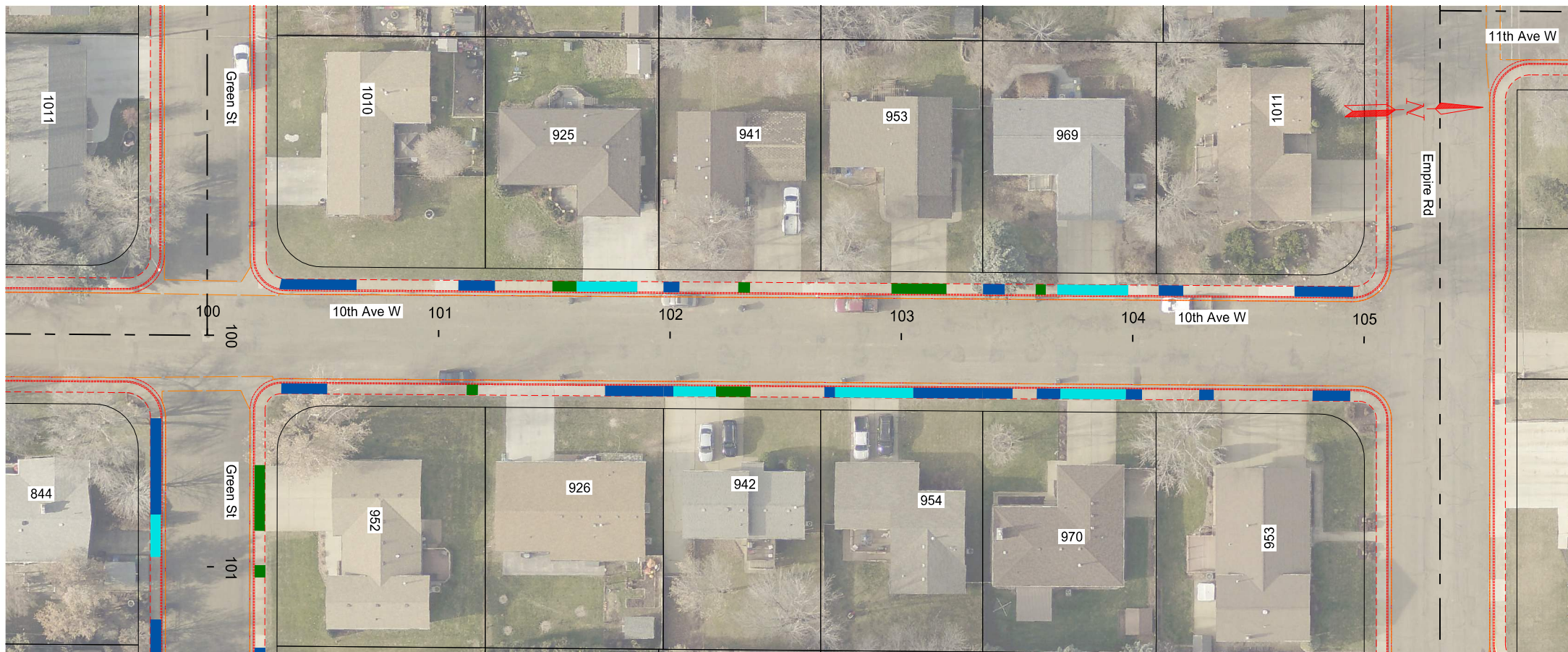
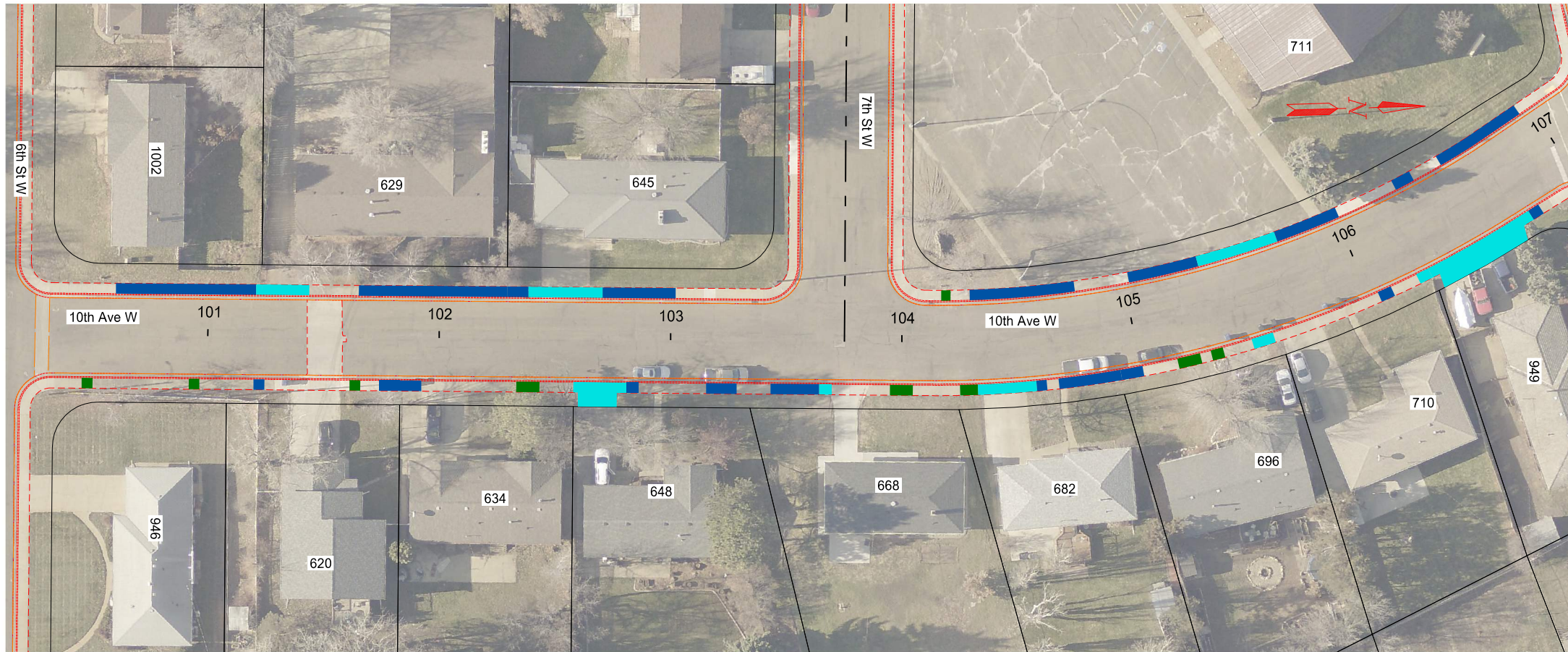


NO.	DATE	REVISION

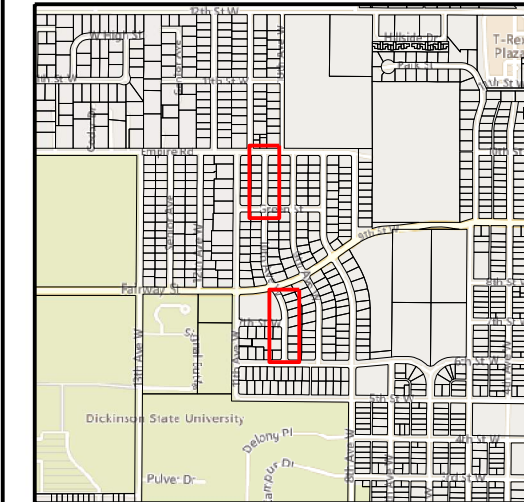
DRAFTED
KJW
REVIEWED
PROJECT NUMBER
202701
ISSUE DATE

202701 - 2027 ROAD MAINTENANCE
CITY OF DICKINSON
DICKINSON, NORTH DAKOTA
SID NO. 202701-XX - 12TH AVE W (3)

SHEET
SID-21

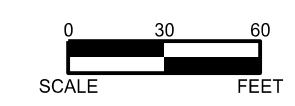


VICINITY MAP



LEGEND

- █ SIDEWALK CONCRETE (SID)
- █ R&S SIDEWALK OR DRIVEWAY CONCRETE (SID)
- █ DRIVEWAY CONCRETE (SID)
- █ ADA RAMP REPAIR



This document
is preliminary
and not for
construction or
implementation
purposes.

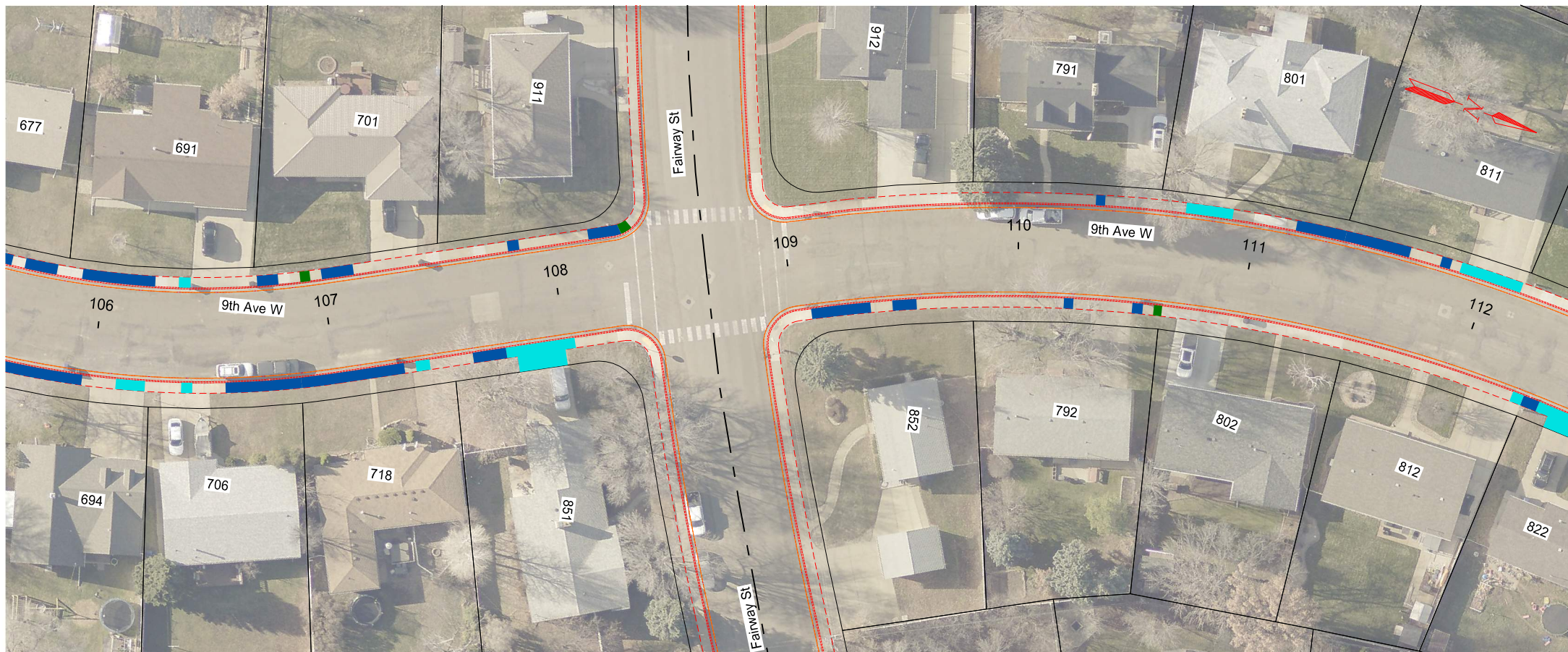
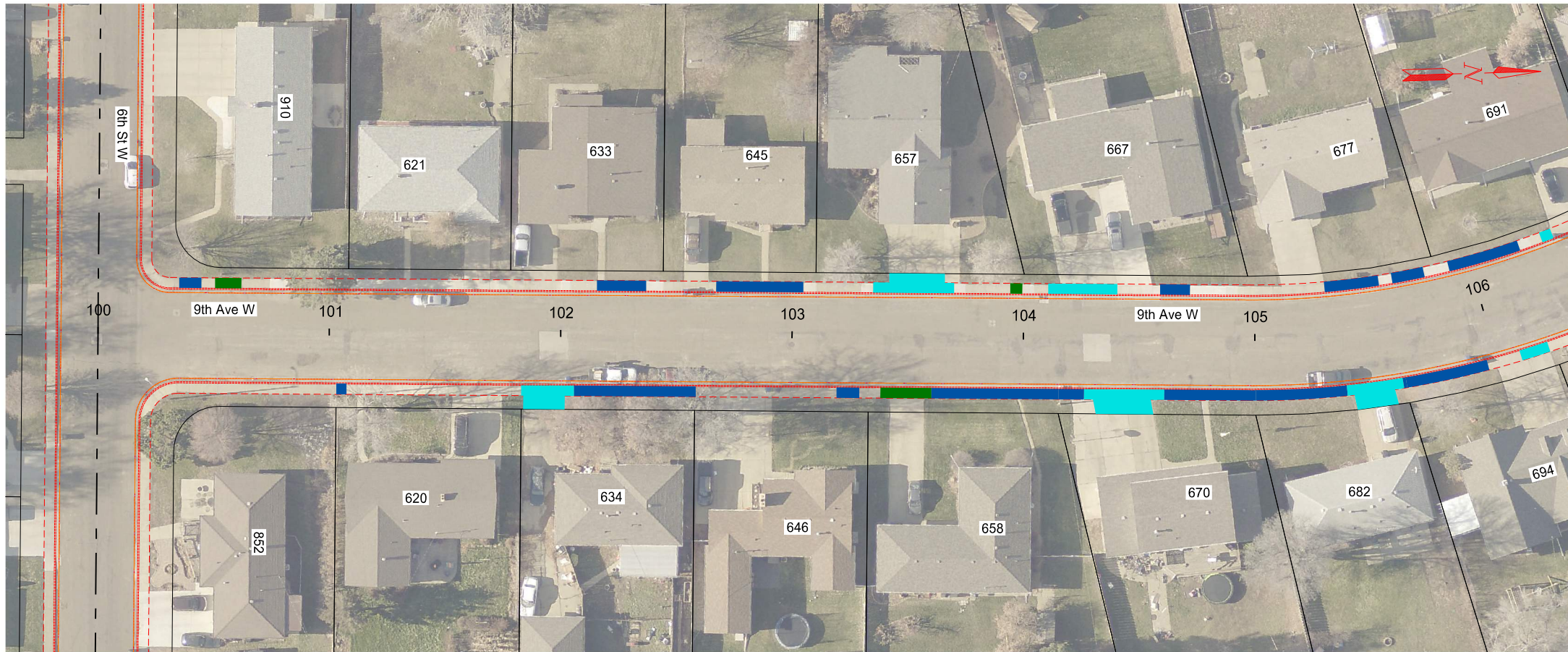


NO.	DATE	REVISION

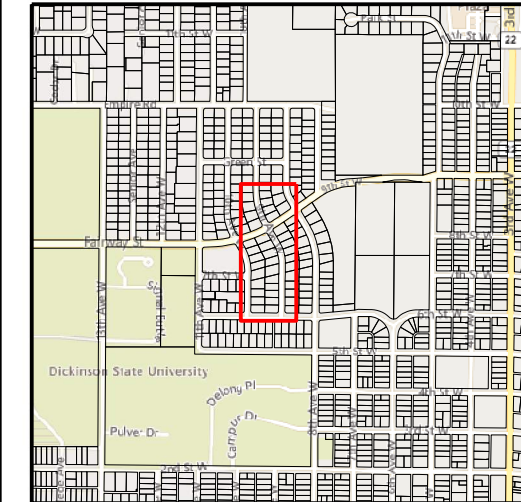
DRAFTED
KJW
REVIEWED
PROJECT NUMBER
202701
ISSUE DATE

202701 - 2027 ROAD MAINTENANCE
CITY OF DICKINSON
DICKINSON, NORTH DAKOTA
SID NO. 202701-XX - 10TH AVE W

SHEET
SID-22

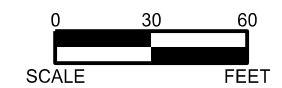


VICINITY MAP



LEGEND

- █ SIDEWALK CONCRETE (SID)
- █ R&S SIDEWALK OR DRIVEWAY CONCRETE (SID)
- █ DRIVEWAY CONCRETE (SID)
- █ ADA RAMP REPAIR



This document
is preliminary
and not for
construction or
implementation
purposes.



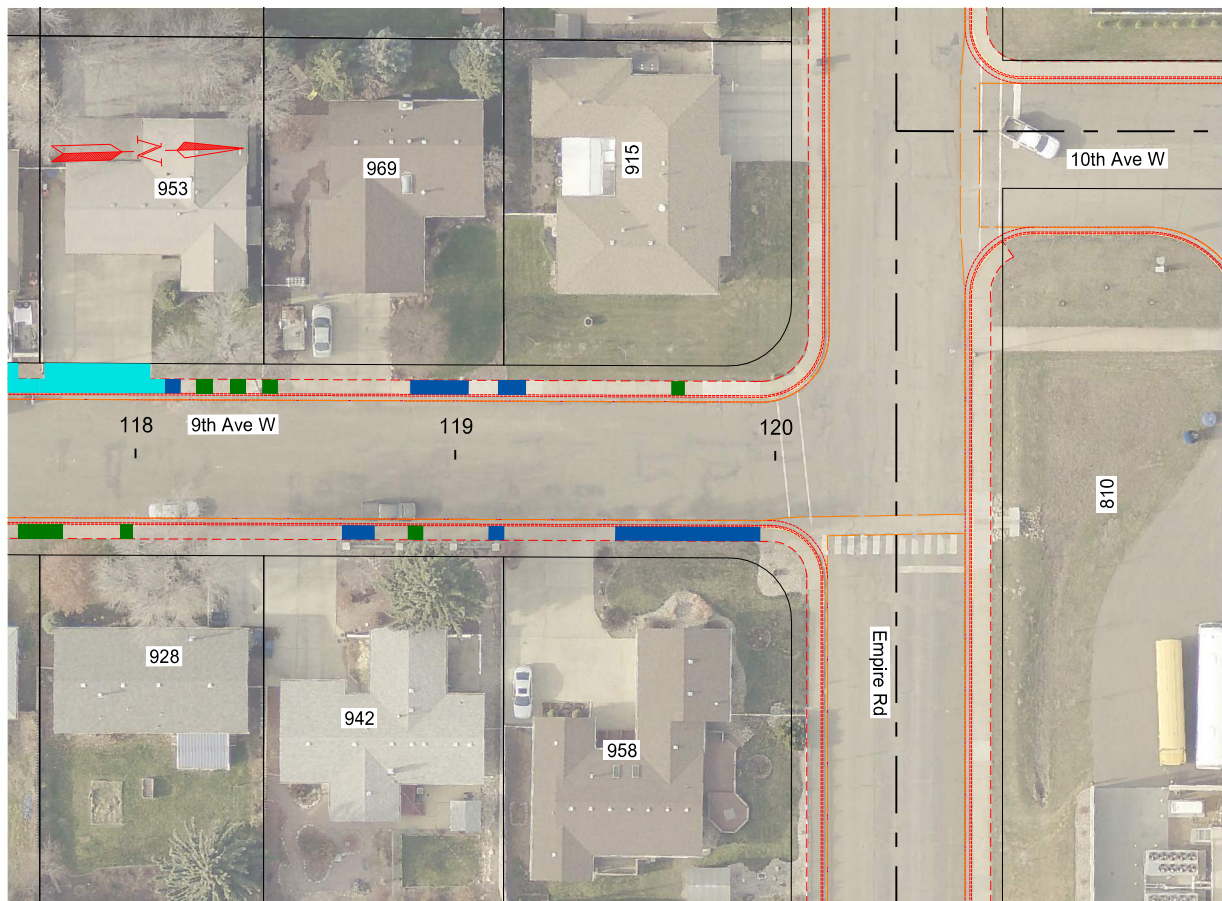
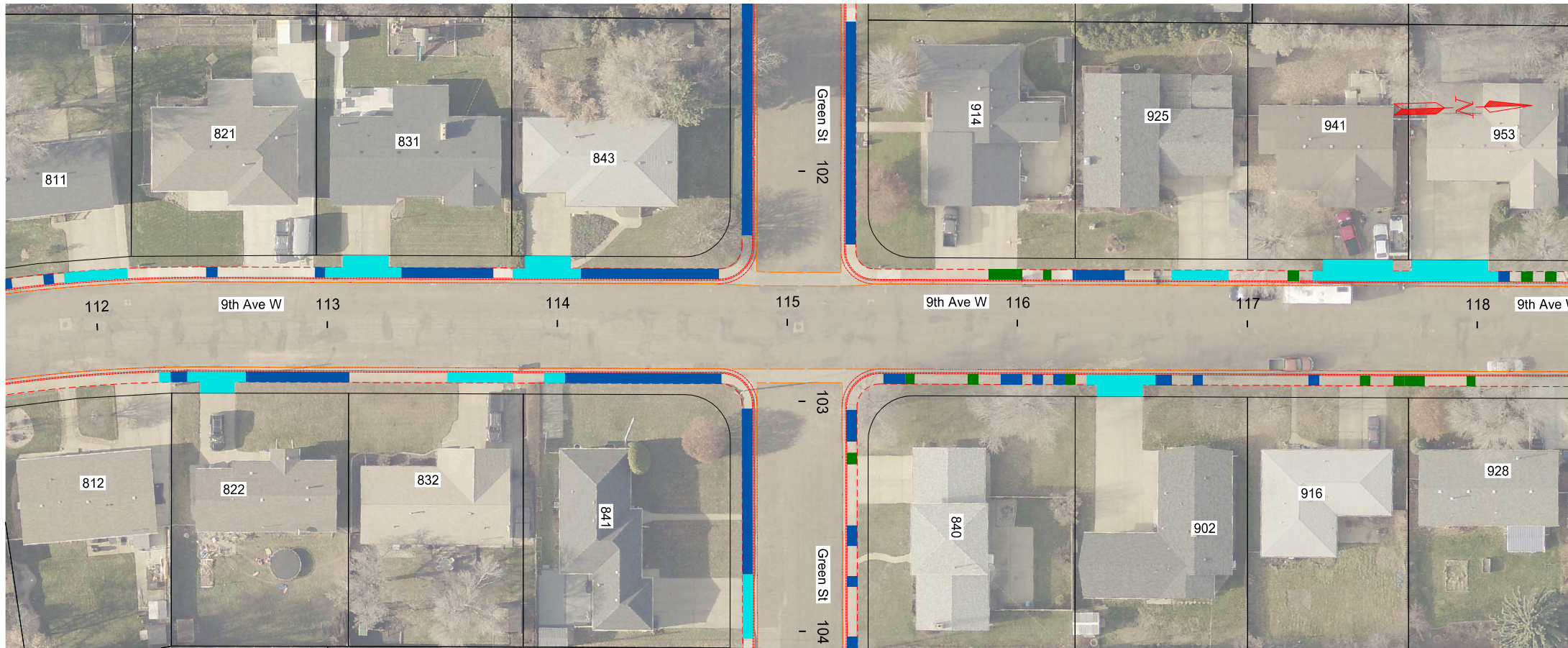
531 West Villard Street, Suite 1
Dickinson, ND 58601
701.774.8200

NO.	DATE	REVISION

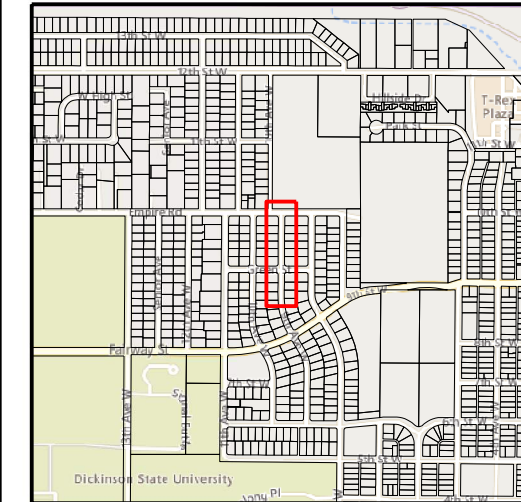
DRAFTED
KJW
REVIEWED
PROJECT NUMBER
202701
ISSUE DATE

202701 - 2027 ROAD MAINTENANCE
CITY OF DICKINSON
DICKINSON, NORTH DAKOTA
SID NO. 202701-XX - 9TH AVE W (1)

SHEET
SID-23

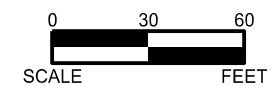


VICINITY MAP



LEGEND

- █ SIDEWALK CONCRETE (SID)
- █ R&S SIDEWALK OR DRIVEWAY CONCRETE (SID)
- █ DRIVEWAY CONCRETE (SID)
- █ ADA RAMP REPAIR



This document
is preliminary
and not for
construction or
implementation
purposes.



531 West Villard Street, Suite 1
Dickinson, ND 58601
701.774.8200

NO.	DATE	REVISION

DRAFTED
KJW

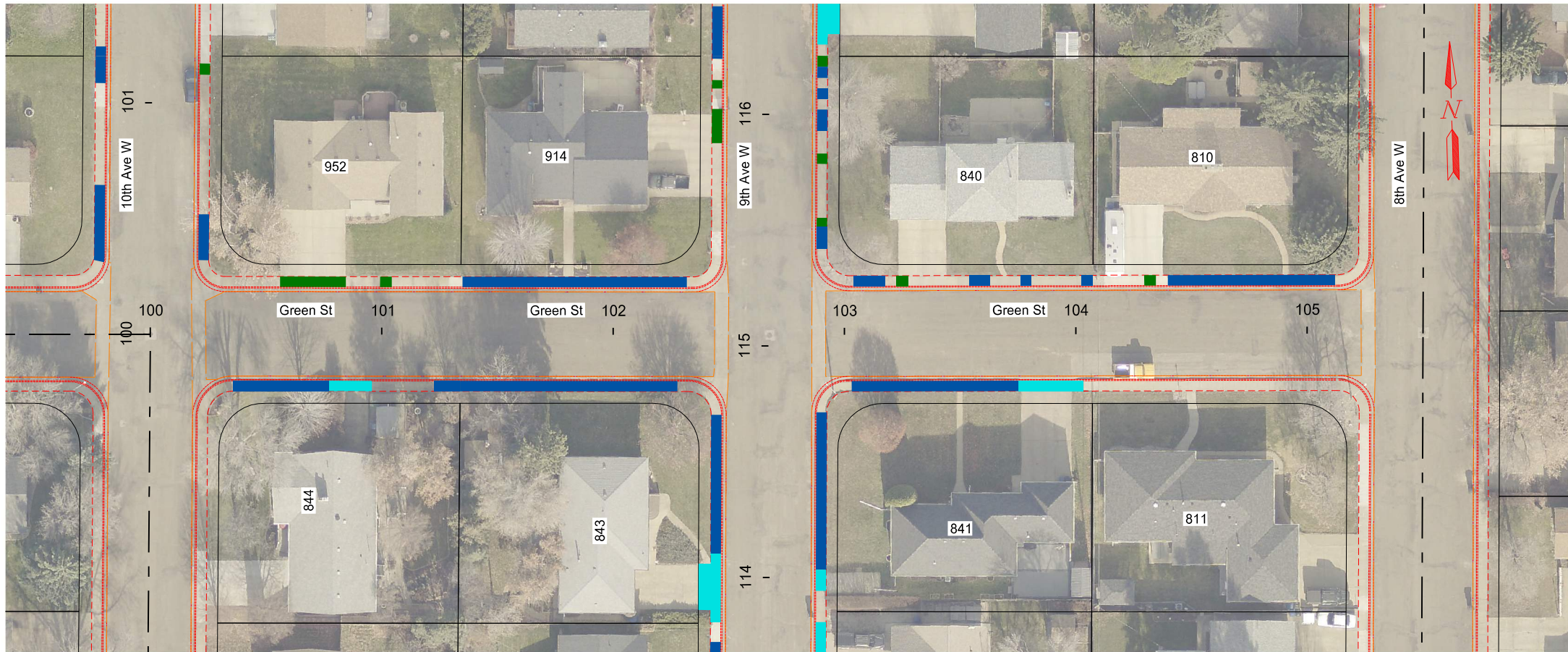
REVIEWED

PROJECT NUMBER
202701

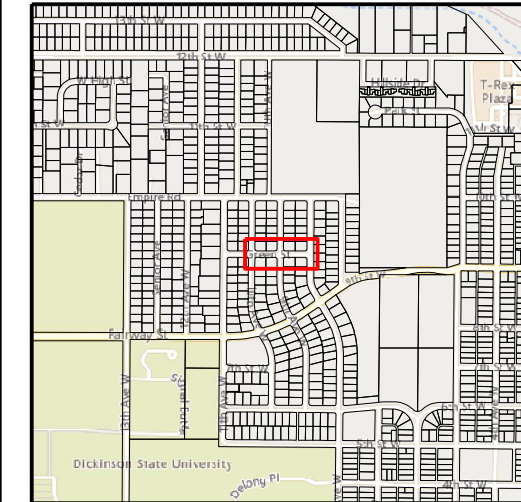
ISSUE DATE

202701 - 2027 ROAD MAINTENANCE
CITY OF DICKINSON
DICKINSON, NORTH DAKOTA
SID NO. 202701-XX - 9TH AVE W (2)

SHEET
SID-24

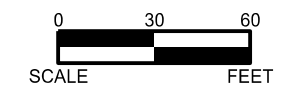


VICINITY MAP



LEGEND

- █ SIDEWALK CONCRETE (SID)
- █ R&S SIDEWALK OR DRIVEWAY CONCRETE (SID)
- █ DRIVEWAY CONCRETE (SID)
- █ ADA RAMP REPAIR



This document
is preliminary
and not for
construction or
implementation
purposes.



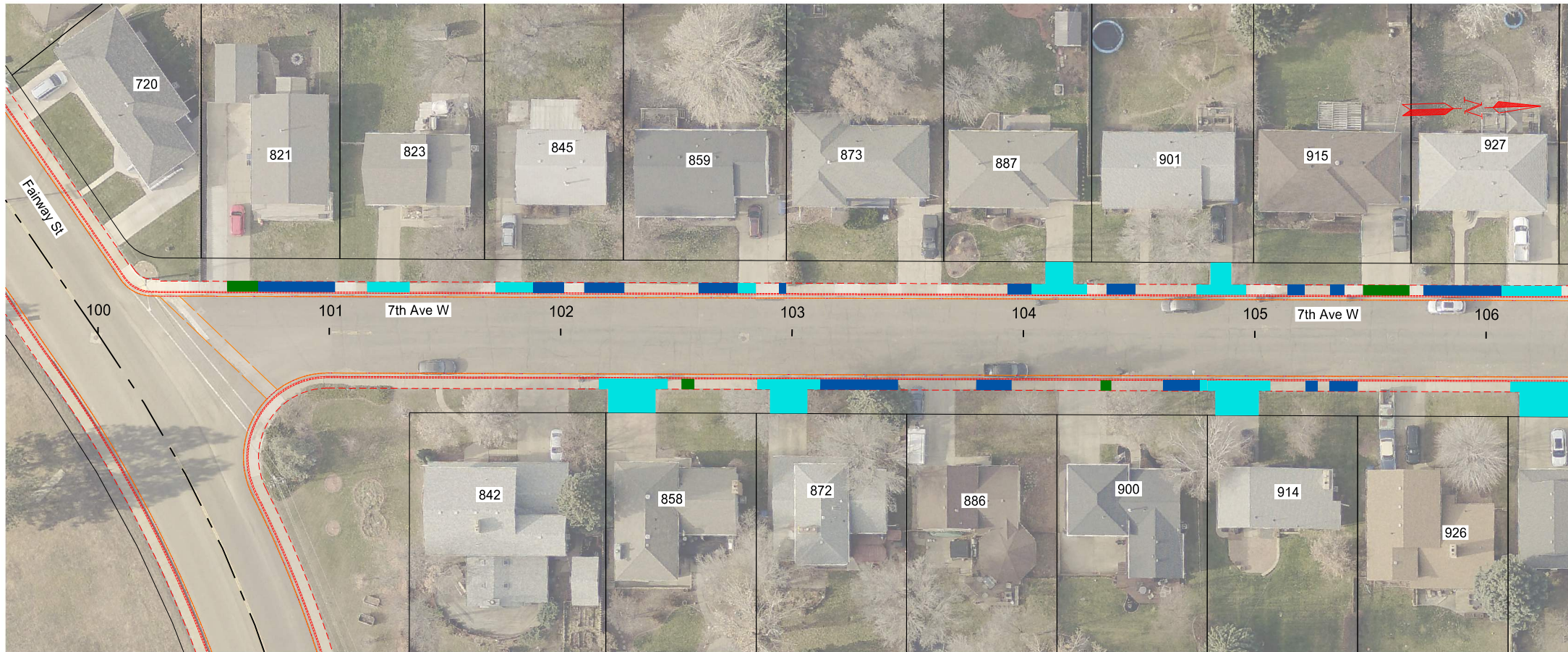
531 West Villard Street, Suite 1
Dickinson, ND 58601
701.774.8200

NO.	DATE	REVISION

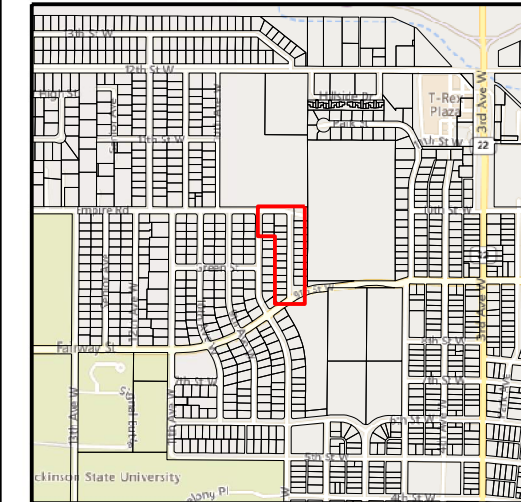
DRAFTED
KJW
REVIEWED
PROJECT NUMBER
202701
ISSUE DATE

202701 - 2027 ROAD MAINTENANCE
CITY OF DICKINSON
DICKINSON, NORTH DAKOTA
SID NO. 202701-XX - GREEN ST

SHEET
SID-25

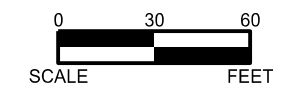
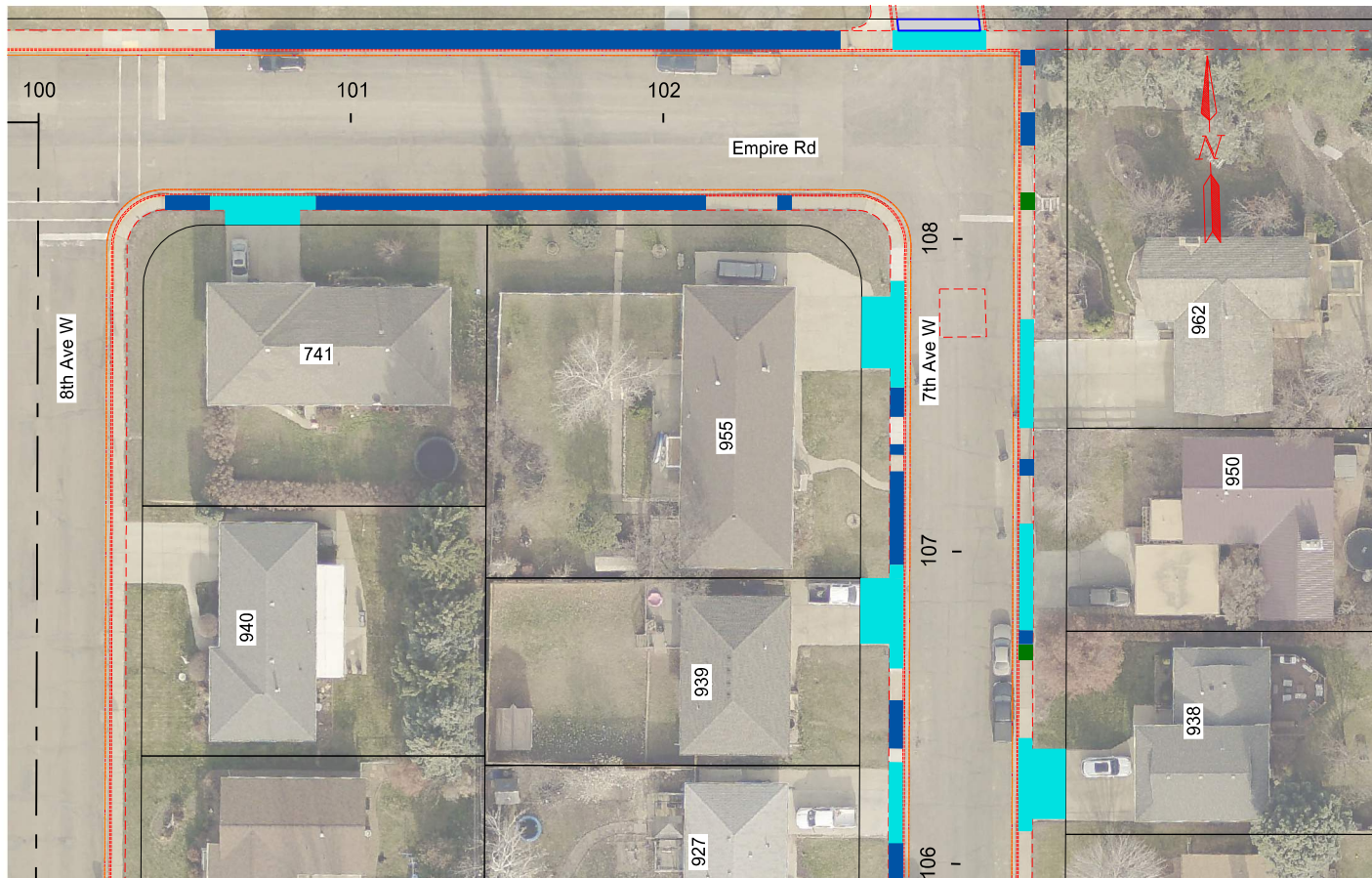


VICINITY MAP



LEGEND

- █ SIDEWALK CONCRETE (SID)
- █ R&S SIDEWALK OR DRIVEWAY CONCRETE (SID)
- █ DRIVEWAY CONCRETE (SID)
- █ ADA RAMP REPAIR



This document
is preliminary
and not for
construction or
implementation
purposes.



531 West Villard Street, Suite 1
Dickinson, ND 58601
701.774.8200

NO.	DATE	REVISION

DRAFTED
KJW
REVIEWED
PROJECT NUMBER
202701
ISSUE DATE

202701 - 2027 ROAD MAINTENANCE
CITY OF DICKINSON
DICKINSON, NORTH DAKOTA
SID NO. 202701-XX - 7TH AVE W & EMPIRE RD

SHEET
SID-26

DICKINSON 2027 ROAD MAINTENANCE
SPECIAL IMPROVEMENT DISTRICT NO. 202701-XX

PLAN SHEET	PARCEL ID	DEED HOLDER	HOUSE #	PROPERTY ADDRESS	DESCRIPTION	CONCRETE SIDEWALK (SY)	CONCRETE DRIVEWAY (SY)	REMOVAL OF CONCRETE (SY)	ROUTE AND SEAL SIDEWALK OR DRIVEWAY (LF)	ASPHALT PAVEMENT (TON)	REMOVAL OF BITUMINOUS SURFACING (SY)	TOTAL ASSESSMENT BY PARCEL
						\$ 110.00	\$ 155.00	\$ 27.00	\$ 6.25	\$ 160.00	\$ 18.50	
SID-01	0620-0000-0200	TRAIL CREEK PROPERTIES, LLC	37	S STATE AVENUE	LOT 2 LESS S30' & LESS W7' & LESS PARCEL NUMBER 8-4 NDDOT HIGHWAY RIGHT OF WAY, AUDITOR'S PLAT #5	37.5	43.7	0	0	0	0	\$ 10,898.50
SID-01	0620-0000-0102	KUNTZ PROPERTIES, LLC	1531	WEST VILLARD	2.30 ACRES LOT 1, AUDITOR'S PLAT #5	41.8	53.1	7.9	4	17	161	\$ 18,765.30
SID-01	0620-0000-0103	GSMC INVESTMENTS, L.L.P.	126	HOLLYWOOD BLVD.	S1/2 LOT 1 LESS W7' & LESS SE CORNER & LESS PARCEL NUMBER 8-3 NDDOT HIGHWAY RIGHT OF WAY, AUDITOR'S PLAT #5	263.1	30.6	19.2	0	0	0	\$ 34,202.40
SID-01	0410-0300-0100	JAHNER, CORY J. & ROSALIE A.	1469	1ST STREET S	LOT 1, BLOCK 3, WEST END ADDITION	1.8	27.1	28.8	5	0	0	\$ 5,207.35
SID-01	0410-0300-1200	MARTIN, JACQUELINE	1464	2ND STREET S	LOT 12, BLOCK 3, WEST END ADDITION	2.4	0	2.4	12	0	0	\$ 403.80
SID-02	0410-0300-0400	WOEHL, RICK L.	1429	1ST STREET S	LOT 4, BLOCK 3, WEST END ADDITION	33.7	12.4	12.4	0	0	0	\$ 5,963.80
SID-02	0410-0300-0300	GATES, MARTHAMARIE	1447	1ST STREET S	E10' LOT 2, ALL LOT 3, BLOCK 3, WEST END ADDITION	32.5	14.7	14.7	0	0	0	\$ 6,250.40
SID-02	0620-0000-0104	CRUMPTON, KAITLYN	VACANT LOT	2ND STREET S	SE CORNER LOT 1, AUDITOR'S PLAT #5	20.8	0	0	0	0	0	\$ 2,288.00
SID-02	0410-0500-1200	CRUMPTON, KAITLYN	1459	2ND STREET S	W55' LOT 11, ALL LOT 12, BLOCK 5, WEST END ADDITION	8.9	34.3	38.2	3	0	0	\$ 7,345.65
SID-02	0410-0300-1100	GUNDERSON, TONY LEE & MICHELLE	1454	2ND STREET S	LOT 11, BLOCK 3, WEST END ADDITION	16.4	0	16.4	0	0	0	\$ 2,246.80
SID-02	0410-0300-1000	TB RENTALS 1, LLC	1446	2ND STREET S	LOT 10, BLOCK 3, WEST END ADDITION	43.8	4.4	48.1	0	0	0	\$ 6,798.70
SID-02	0410-0500-1000	GALSTER, DONALD J.	1445	2ND STREET S	LOT 10, E15' LOT 11, BLOCK 5, WEST END ADDITION	2.2	31.3	33.4	0	0	0	\$ 5,995.30
SID-02	0410-0500-0900	DIEHL, DANIEL SCOTT	1435	2ND STREET S	LOT 9, BLOCK 5, WEST END ADDITION	0	0	0	4	0	0	\$ 25.00
SID-02	0410-0300-0900	CABRERA, P & C LOPEZ-RAMIREZ	1428	2ND STREET S	LOT 9, BLOCK 3, WEST END ADDITION	34.6	12.4	20.7	8	0	0	\$ 6,336.90
SID-02	0410-0500-0800	FAULHABER, LARRY R. & CAROL J.	1425	2ND STREET S	LOT 8, BLOCK 5, WEST END ADDITION	0	0	0	4	0	0	\$ 25.00
SID-02	0410-0300-0800	VENTURE COMMERCIAL LLC	1418	2ND STREET S	LOT 8, BLOCK 3, WEST END ADDITION	2.4	15	17.4	4	0	0	\$ 3,083.80
SID-02	0410-0500-0700	SALO, ANDREW & DANIELLE	1415	2ND STREET S	LOT 7, BLOCK 5, WEST END ADDITION	3.7	15.3	19	4	0	0	\$ 3,316.50
SID-02	0410-0500-0600	GRUEBELE, FREDA	1409	2ND STREET S	LOT 6, BLOCK 5, WEST END ADDITION	3.2	17.4	20.6	5	0	0	\$ 3,636.45
SID-02	0410-0500-0500	KRAM, MONICA	1403	2ND STREET S	LOT 5, BLOCK 5, WEST END ADDITION	2.5	15	17.5	2	0	0	\$ 3,085.00
SID-02	0410-0300-0700	ENNEN, RITA	166	S COLLEGE AVENUE	LOT 7, BLOCK 3, WEST END ADDITION	4.4	0	4.4	0	0	0	\$ 602.80
SID-02	0410-0400-0800	ARNDT, JOSHUA & TAMARA	165	S COLLEGE AVENUE	LOT 8, BLOCK 4, WEST END ADDITION	48.2	0	0	0	0	0	\$ 5,302.00
SID-02	0410-0400-0500	DICKINSON PARK DISTRICT	187	2ND STREET S	LOTS 5-7, BLOCK 4, WEST END ADDITION	0	0	0	0	0	0	\$ -
SID-02	0410-0500-0100	DICKINSON PARK DISTRICT	VACANT LOT	2ND STREET S	LOTS 1-4, BLOCK 5, WEST END ADDITION	27.6	0	1.4	0	0	0	\$ 3,073.80
SID-03	1670-2900-1200	TMJ PROPERTIES, LLC & HETH, LLC	128	23RD AVENUE W	LOT 12, BLOCK 29, STATE	0	0	0	0	0	0	\$ -
SID-03	1670-3400-1300	DICKINSON-DG#23282, LLC	78	23RD AVENUE W	LOT 13A IN LOTS 12 & 13 IRREGULAR PLAT, BLOCK 34, STATE	0	0	0	5	0	0	\$ 31.25
SID-03	1670-3400-1200	STARK COUNTY	2271	1ST STREET W	LOT 12 LESS W75', BLOCK 34, STATE	45.3	0	0	0	0	0	\$ 4,983.00
SID-03	1670-3400-1100	STARK COUNTY	2233/2251	1ST STREET W	LOT 11, BLOCK 34, STATE	88.6	0	0	0	0	0	\$ 9,746.00
SID-03	1670-3400-1000	STARK COUNTY	2213	1ST STREET W	LOT 10, BLOCK 34, STATE	77.9	0	0	0	0	0	\$ 8,569.00
SID-03	1670-3400-0900	STARK COUNTY	2177	1ST STREET W	LOT 9, BLOCK 34, STATE	82.9	0	0	0	0	0	\$ 9,119.00
SID-03	1670-2900-1300	KROPP, KEITH & KAREN	2264	1ST STREET W	LOT 13 TRACT H, BLOCK 29, STATE	0	0	0	5	0	0	\$ 31.25
SID-03	1670-2900-1301	DASSINGER, HUNTER	2260	1ST STREET W	LOT 13 TRACT G, BLOCK 29, STATE	0	0	0	0	0	0	\$ -
SID-03	1670-2900-1302	GRESS, DYLAN	2256	1ST STREET W	LOT 13 TRACT F, BLOCK 29, STATE	0	0	0	0	0	0	\$ -
SID-03	1670-2900-1303	PHEASANT RUN PROPERTIES, LLC	2252	1ST STREET W	LOT 13 TRACT E, BLOCK 29, STATE	0	0	0	0	0	0	\$ -
SID-03	1670-2900-1304	KLUVER, DEAN W. II	2248	1ST STREET W	LOT 13 TRACT D, BLOCK 29, STATE	0	0	0	0	0	0	\$ -
SID-03	1670-2900-1305	KLUVER, DEAN	2244	1ST STREET W	LOT 13 TRACT C, BLOCK 29, STATE	0	0	0	0	0	0	\$ -
SID-03	1670-2900-1306	PHEASANT RUN PROPERTIES, LLC	2240	1ST STREET W	LOT 13 TRACT B, BLOCK 29, STATE	0	0	0	0	0	0	\$ -
SID-03	1670-2900-1307	GROSULAK, PATRICK J. & TAMMY J.	2236	1ST STREET W	LOT 13 TRACT A, BLOCK 29, STATE	0	0	0	0	0	0	\$ -
SID-03	1670-2900-1400	HOENKE, SHERRY J.	2220	1ST STREET W UNIT #101	LOT 14, BLOCK 29, STATE ADDITION, FIRST STREET CONDO'S, UNIT #101	0	0	0	0	0	0	\$ -
SID-03	1670-2900-1401	DURNELL, SELINA & PAUL	2220	1ST STREET W UNIT #102	LOT 14, BLOCK 29, STATE ADDITION, FIRST STREET CONDO'S, UNIT #102	0	0	0	0	0	0	\$ -
SID-03	1670-2900-1402	CENTKO, THOMAS A.	2220	1ST STREET W UNIT #103	LOT 14, BLOCK 29, STATE ADDITION, FIRST STREET CONDO'S, UNIT #103	0	0	0	0	0	0	\$ -
SID-03	1670-2900-1403	HYSTAD, VICTORIA	2220	1ST STREET W UNIT #104	LOT 14, BLOCK 29, STATE ADDITION, FIRST STREET CONDO'S, UNIT #104	0	0	0	0	0	0	\$ -
SID-03	1670-2900-1404	FOSSUM, ROMAN	2220	1ST STREET W UNIT #201	LOT 14, BLOCK 29, STATE ADDITION, FIRST STREET CONDOS, UNIT #201	0	0	0	0	0	0	\$ -
SID-03	1670-2900-1405	REYES, SONAIDA R. & RAYMUND R.	2220	1ST STREET W UNIT #202	LOT 14, BLOCK 29, STATE ADDITION, FIRST STREET CONDO'S, UNIT #202	0	0	0	0	0	0	\$ -
SID-03	1670-2900-1406	HULTBERG, WILLIAM L.	2220	1ST STREET W UNIT #203	LOT 14, BLOCK 29, STATE ADDITION, FIRST STREET CONDO'S, UNIT #203	0	0	0	0	0	0	\$ -

DICKINSON 2027 ROAD MAINTENANCE
SPECIAL IMPROVEMENT DISTRICT NO. 202701-XX

PLAN SHEET	PARCEL ID	DEED HOLDER	HOUSE #	PROPERTY ADDRESS	DESCRIPTION	CONCRETE SIDEWALK (SY)	CONCRETE DRIVEWAY (SY)	REMOVAL OF CONCRETE (SY)	ROUTE AND SEAL SIDEWALK OR DRIVEWAY (LF)	ASPHALT PAVEMENT (TON)	REMOVAL OF BITUMINOUS SURFACING (SY)	TOTAL ASSESSMENT BY PARCEL
						\$ 110.00	\$ 155.00	\$ 27.00	\$ 6.25	\$ 160.00	\$ 18.50	
SID-03	1670-2900-1407	ERIE, JARED D. & BRENDA J	2220	1ST STREET W UNIT #204	LOT 14, BLOCK 29, STATE ADDITION, FIRST STREET CONDO'S, UNIT #204	0	0	0	0	0	0	\$ -
SID-03	1670-2900-1500	FMJ PROPERTIES, LLC	2150	1ST STREET W	LOTS 15 & 16, BLOCK 29, STATE	2.7	0	2.7	15	0	0	\$ 463.65
SID-03	1670-2900-1700	TRUONG, A & T HONG NGOC DUONG	2082	1ST STREET W	W70' LOT 17, BLOCK 29, STATE	0	0	0	0	0	0	\$ -
SID-03	1670-3400-0600	1ST STREET WEST LLC	2067	1ST STREET W	PARCEL C; TRACT B LOT 6 & LOTS 7 & 8, BLOCK 34, STATE	0	0	0	6	0	0	\$ 37.50
SID-03	1670-2900-1701	SWENSRUD, BROCK E. & JAMI N.	2058	1ST STREET W	E70' LOT 17, BLOCK 29, STATE	0	0	0	0	0	0	\$ -
SID-03	1670-2900-1800	PERGANDE, J & T BROWN ADKINSON	2036	1ST STREET W	W70' LOT 18, BLOCK 29, STATE	0	0	0	0	0	0	\$ -
SID-03	1670-2900-1801	CLARK, STEPHANIE & CRAIG	2012	1ST STREET W	E70' LOT 18, BLOCK 29, STATE	0	0	0	0	0	0	\$ -
SID-04	1670-2900-1900	GEGELMAN, ROGER ALBERT	1982	1ST STREET W	W70' LOT 19, BLOCK 29, STATE	0	0	0	0	0	0	\$ -
SID-04	1670-2900-1901	PHELPS, TYLER	1958	1ST STREET W	E70' LOT 19, BLOCK 29, STATE	0	0	0	6	0	0	\$ 37.50
SID-04	1670-3400-0500	ABLE, INC.	1951	1ST STREET W	LOT 5 PLUS TRACT A LOT 6, BLOCK 34, STATE	0	0	0	3	0	0	\$ 18.75
SID-04	1670-2900-2000	YAZZIE, BRIAN A. & GAIL M.	1936	1ST STREET W	W74' LOT 20, BLOCK 29, STATE	0	0	0	0	0	0	\$ -
SID-04	1670-2900-2001	KUNTZ, THOMAS & ROSALIE	1912	1ST STREET W	E66' LOT 20 & W4' LOT 21, BLOCK 29, STATE	0	0	0	0	0	0	\$ -
SID-04	1670-2900-2100	LADWIG, DONALD W.	1896	1ST STREET W	E73' W77' LOT 21, BLOCK 29, STATE	0	0	0	0	0	0	\$ -
SID-04	1670-2900-2101	PAVLICEK, COREY R. & TINA M.	1874	1ST STREET W	E63' LOT 21 & W2' LOT 22, BLOCK 29, STATE	0	0	0	0	0	0	\$ -
SID-04	1670-3400-0200	MOSER HOLDING COMPANY LLC	1815	1ST STREET W	LOTS 2, 3 & 4, BLOCK 34, STATE	49.7	0	7.7	7	0	0	\$ 5,718.65
SID-04	1670-2900-2200	HEISER, DANIEL	115	18TH AVENUE W	S1/2 LOT 22 LESS W2', BLOCK 29, STATE	0	0	0	0	0	0	\$ -
SID-04	1670-2300-1201	STROH, EMANUEL A. & FAYE LOREEN (LE)	114	18TH AVENUE W	S1/2 LOT 12 LESS E14', BLOCK 23, STATE	0	0	0	0	0	0	\$ -
SID-04	1670-3400-0100	1ST STREET PROPERTIES, LLC	1785	1ST STREET W	LOT 1, BLOCK 34, STATE	0	0	0	3	0	0	\$ 18.75
SID-05	1670-2900-1100	BREWER, ERNEST & DENISE	152	23RD AVENUE W	LOT 11, BLOCK 29, STATE, STATE ADDITION CONDOS, UNIT #1	0	0	0	0	0	0	\$ -
SID-05	1670-2900-1101	SAMPLE, KENNY & SHIRLEY	158	23RD AVENUE W	LOT 11, BLOCK 29, STATE, STATE ADDITION CONDOS, UNIT #2	0	0	0	0	0	0	\$ -
SID-05	1670-2900-1102	JOHNSON, TANNER A.	2295	2ND STREET W	LOT 11, BLOCK 29, STATE, STATE ADDITION CONDOS, UNIT #3	0	0	0	0	0	0	\$ -
SID-05	1670-2900-1103	HAICH, JEROME	2289	2ND STREET W	LOT 11, BLOCK 29, STATE, STATE ADDITION CONDOS, UNIT #4	0	0	0	0	0	0	\$ -
SID-05	1670-2900-1104	JANKE, ROSE	2277	2ND STREET W	LOT 11, BLOCK 29, STATE, STATE ADDITION CONDOS, UNIT #5	0	0	0	0	0	0	\$ -
SID-05	1670-2900-1105	GROLL, RONALD J.	2271	2ND STREET W	LOT 11, BLOCK 29, STATE, STATE ADDITION CONDOS, UNIT #6	0	0	0	0	0	0	\$ -
SID-05	1670-2800-1800	LUDWIG, STEVEN & STACY	2288	2ND STREET W	LOT 18 LESS E79', BLOCK 28, STATE	0	0	0	9	0	0	\$ 56.25
SID-05	1670-2800-1801	EBERTS, DENNIS J. & JEANETTE (LE)	2270	2ND STREET W	E79' LOT 18 PLUS W12' LOT 19, BLOCK 28, STATE ADDITION	0	0	0	0	0	0	\$ -
SID-05	1670-2900-1002	MCBRIDE, MATTHEW	2265	2ND STREET W	TRACT C LOT 10, BLOCK 29, STATE	0	0	0	0	0	0	\$ -
SID-05	1670-2900-1001	KUBAS, MITCHELL	2259	2ND STREET W	TRACT B LOT 10, BLOCK 29, STATE	0	0	0	0	0	0	\$ -
SID-05	1670-2800-1900	NOT AVAILABLE	2250	2ND STREET W	LOT 19 LESS W12', BLOCK 28, STATE	0	0	0	0	0	0	\$ -
SID-05	1670-2900-1000	DM THOMPSON RENTALS, LLC	2247	2ND STREET W	TRACT A2 IN LOT 10, BLOCK 29, STATE	0	0	0	0	0	0	\$ -
SID-05	1670-2900-0990	DM THOMPSON RENTALS, LLC	2241	2ND STREET W	TRACT A1 IN LOT 10, BLOCK 29, STATE	0	0	0	5	0	0	\$ 31.25
SID-05	1670-2900-0905	BERRY, BROOKLYNN	2237	2ND STREET W	LOT 9 TRACT A, BLOCK 29, STATE	0	0	0	0	0	0	\$ -
SID-05	1670-2800-2001	BETCHNER, PETER M. & MARIE E. (LE)	2236	2ND STREET W	W1/2 LOT 20, BLOCK 28, STATE ADDITION	0	0	0	0	0	0	\$ -
SID-05	1670-2900-0904	GABBERT, MARY ANN	2233	2ND STREET W	LOT 9 TRACT B, BLOCK 29, STATE	0	0	0	0	0	0	\$ -
SID-05	1670-2900-0903	RIDLEY, JOHN & MARGARET	2229	2ND STREET W	LOT 9 TRACT C, BLOCK 29, STATE	0	0	0	0	0	0	\$ -
SID-05	1670-2800-2000	JALBERT, MARY JUNE (LE)	2228	2ND STREET W	E1/2 LOT 20, BLOCK 28, STATE ADDITION	0	0	0	0	0	0	\$ -
SID-05	1670-2800-2101	JUNDT, GERALD J. & CARLEAN L.	2226	2ND STREET W	W1/2 LOT 21, BLOCK 28, STATE ADDITION	0	0	0	0	0	0	\$ -
SID-05	1670-2900-0902	BURR, TRISTAN	2225	2ND STREET W	LOT 9 TRACT D, BLOCK 29, STATE	0	0	0	0	0	0	\$ -
SID-05	1670-2900-0901	DECKER, MARTHA M.	2221	2ND STREET W	LOT 9 TRACT E, BLOCK 29, STATE	0	0	0	0	0	0	\$ -
SID-05	1670-2900-0900	WOEHL, BRENDA	2217	2ND STREET W	LOT 9 TRACT F, BLOCK 29, STATE	0	0	0	5	0	0	\$ 31.25
SID-05	1670-2900-0803	CJP PROPERTIES, LLC	2213	2ND STREET W	TRACT D LOT 8, BLOCK 29, STATE	0	0	0	0	0	0	\$ -
SID-05	1670-2900-0802	KELLEHER, ASHLEE & CHRISTOPHER	2207	2ND STREET W	TRACT C LOT 8, BLOCK 29, STATE	0	0	0	5	0	0	\$ 31.25
SID-05	1670-2800-2100	STAFFORD, LOIS A.	2206	2ND STREET W	E1/2 LOT 21, BLOCK 28, STATE ADDITION	0	0	0	5	0	0	\$ 31.25
SID-05	1670-2900-0801	JAGER, DERRICK & ASHLEY	2197	2ND STREET W	TRACT B LOT 8, BLOCK 29, STATE	0	0	0	2	0	0	\$ 12.50
SID-05	1670-2900-0800	BOHL, GABRIELLE & BRODY PETERSON	2183	2ND STREET W	TRACT A LOT 8, BLOCK 29, STATE	0	0	0	0	0	0	\$ -
SID-05	1670-2800-2200	DENNIS, CRAIG W. & PATRICIA A.	2168	2ND STREET W	W1/2 LOT 22, BLOCK 28, STATE ADDITION	0	0	0	0	0	0	\$ -
SID-05	1670-2800-2201	PAVLISH, JASON B.	2148	2ND STREET W	E1/2 LOT 22, BLOCK 28, STATE ADDITION	0	0	0	5	0	0	\$ 31.25
SID-05	1670-2900-0701	MARTIN, BENJAMIN J. & LINDSAY N.	2147	2ND STREET W	W76.01' LOT 7, BLOCK 29, STATE	0	0	0	5	0	0	\$ 31.25
SID-05	1670-2800-2301	SENN, ROSE	2128	2ND STREET W	W1/2 LOT 23, BLOCK 28, STATE ADDITION	0	0	0	0	0	0	\$ -
SID-05	1670-2900-0700	GEISZLER, TROY M. & NICOLE M.	2127	2ND STREET W	E63.99' LOT 7, BLOCK 29, STATE	0	0	0	5	0	0	\$ 31.25
SID-05	1670-2800-2300	HOISTAD, SHEREE K.	2108	2ND STREET W	E1/2 LOT 23, BLOCK 28, STATE	0	0	0	0	0	0	\$ -
SID-05	1670-2900-0601	MITZEL, MATTHEW & LINDSEY	2093	2ND STREET W	W 1/2 LOT 6, BLOCK 29, STATE ADDITION	0	0	0	0	0	0	\$ -
SID-05	1670-2800-2401	GOELZER, THEODORE & KATHLEEN	2088	2ND STREET W	W1/2 LOT 24, BLOCK 28, STATE ADDITION	0	0	0	3	0	0	\$ 18.75
SID-05	1670-2800-2400	MESSMER, WALLACE M. & KATHLEEN A.	2068	2ND STREET W	E1/2 LOT 24, BLOCK 28, STATE ADDITION	0	0	0	5	0	0	\$ 31.25
SID-05	1670-2900-0600	ANGEL, DAVID & DENISE	2067	2ND STREET W	E 1/2 LOT 6, BLOCK 29, STATE ADDITION	0	0	0	0	0	0	\$ -
SID-05	1670-2800-2500	FITTERER, ROSE F.	2046	2ND STREET W	W1/2 LOT 25, BLOCK 28, STATE	0	0	0	5	0	0	\$ 31.25
SID-05	1670-2800-2501	STEIER, CLARA	2026	2ND STREET W	E1/2 LOT 25, BLOCK 28, STATE	0	0	0	0	0	0	\$ -
SID-05	1670-2900-0501	KITTELSON, CURTIS L. & JULIE A.	2021	2ND STREET W	W1/2 LOT 5, BLOCK 29, STATE ADDITION	2.8	0	2.8	0	0	0	\$ 383.60

DICKINSON 2027 ROAD MAINTENANCE
SPECIAL IMPROVEMENT DISTRICT NO. 202701-XX

PLAN SHEET	PARCEL ID	DEED HOLDER	HOUSE #	PROPERTY ADDRESS	DESCRIPTION	CONCRETE SIDEWALK (SY)	CONCRETE DRIVEWAY (SY)	REMOVAL OF CONCRETE (SY)	ROUTE AND SEAL SIDEWALK OR DRIVEWAY (LF)	ASPHALT PAVEMENT (TON)	REMOVAL OF BITUMINOUS SURFACING (SY)	TOTAL ASSESSMENT BY PARCEL
						\$ 110.00	\$ 155.00	\$ 27.00	\$ 6.25	\$ 160.00	\$ 18.50	
SID-05	1670-2900-0500	KREBS, TAMMY K.	2005	2ND STREET W	E 1/2 LOT 5, BLOCK 29, STATE ADDITION	0	0	0	0	0	0	\$ -
SID-05	1670-2900-0401	SHOWALTER, ROBERT E. & SHERI L.	1983	2ND STREET W	W1/2 LOT 4, BLOCK 29, STATE ADDITION	0	0	0	0	0	0	\$ -
SID-05	1670-2800-2600	WOLF, DONNA (LE)	1974	2ND STREET W	LOT 26, BLOCK 28, STATE	0	0	0	0	0	0	\$ -
SID-05	1670-2900-0400	RHOADES, RONALD & AUDREY	1967	2ND STREET W	E1/2 LOT 4, BLOCK 29, STATE ADDITION	0	0	0	0	0	0	\$ -
SID-06	1670-2800-0100	JAHNER, MATTHEW & ERICA	227	19TH AVENUE W	LOT 1, BLOCK 28, STATE	0	0	0	0	0	0	\$ -
SID-06	1670-2900-0301	MONROE, SCOTT F. & SCHAFF, SHERI K.	1939	2ND STREET W	W1/2 LOT 3, BLOCK 29, STATE ADDITION	0	0	0	0	0	0	\$ -
SID-06	1670-2900-0300	HAUCK, CORY M. & LEXI R.	1913	2ND STREET W	E1/2 LOT 3, BLOCK 29, STATE ADDITION	0	0	0	0	0	0	\$ -
SID-06	1670-2900-0201	FICEK, GREG N. & LONNIE	1895	2ND STREET W	W1/2 LOT 2, BLOCK 29, STATE	0	0	0	0	0	0	\$ -
SID-06	1670-2400-1200	KOSTELECKY, DALE & ROSE	1872	2ND STREET W	LOT 12, BLOCK 24, STATE	0	0	0	0	0	0	\$ -
SID-06	1670-2900-0200	RUSTAND, LYNDA M.	1871	2ND STREET W	E1/2 LOT 2, BLOCK 29, STATE	0	0	0	0	0	0	\$ -
SID-06	1670-2900-0101	GREENWOOD, DANN & DEB	1847	2ND STREET W	W1/2 LOT 1, BLOCK 29, STATE	0	0	0	0	0	0	\$ -
SID-06	1670-2400-1100	BAUMGARTNER, RYAN & ERIN	1832	2ND STREET W	S4' LOT 10, ALL LOT 11, BLOCK 24, STATE	0	0	0	0	0	0	\$ -
SID-06	1670-2900-0100	NEWBY, CRAIG & PATRICIA REV TRT	1823	2ND STREET W	E1/2 LOT 1, BLOCK 29, STATE	0	0	0	7	0	0	\$ 43.75
SID-07	1670-2800-1700	LEWIS, COLE M. & LINDSEY K.	2297	3RD STREET W	LOT 17, BLOCK 28, STATE	0	0	0	5	0	0	\$ 31.25
SID-07	1670-2800-1600	ZIETZ, SAMANTHA L.	2285	3RD STREET W	LOT 16, BLOCK 28, STATE ADDITION	0	0	0	0	0	0	\$ -
SID-07	1670-2700-1600	SILKEY, STEVE & CHRIS	2284	3RD STREET W	LOT 16, W1/2 LOT 17, BLOCK 27, STATE	0	0	0	0	0	0	\$ -
SID-07	1670-2800-1500	ELLISON, TRAVIS & CAROL	2267	3RD STREET W	LOT 15, BLOCK 28, STATE	0	3.6	3.6	0	0	0	\$ 655.20
SID-07	1670-2700-1800	PAVLICEK, JAMES E. & TRACEY L.	2260	3RD STREET W	E1/2 LOT 17, ALL LOT 18, BLOCK 27, STATE ADDITION	0	0	0	0	0	0	\$ -
SID-07	1670-2800-1400	GOETTLE, MATTHEW & JENNIFER	2245	3RD STREET W	LOT 14, BLOCK 28, STATE	0	0	0	0	0	0	\$ -
SID-07	1670-2700-1900	HECKER, ALLEN T. & KATHY A.	2234	3RD STREET W	LOT 19, BLOCK 27, STATE	0	0	0	14	0	0	\$ 87.50
SID-07	1670-2800-1300	BERSCHIED, SHERI LYNN & BRYAN	2223	3RD STREET W	LOT 13, BLOCK 28, STATE	0	0	0	0	0	0	\$ -
SID-07	1670-2700-2000	WOODWORTH, RUSSELL & MACKENZIE	2212	3RD STREET W	LOT 20, BLOCK 27, STATE ADDITION	0	0	0	5	0	0	\$ 31.25
SID-07	1670-2800-1200	MACK, VALERIE J. & SCOTT L.	2207	3RD STREET W	LOT 12, BLOCK 28, STATE ADDITION	2	0	2	0	0	0	\$ 274.00
SID-07	1670-2700-2100	BRAUN, DOUGLAS M. & EVON H.	2160	3RD STREET W	LOT 21, BLOCK 27, STATE	0	0	0	0	0	0	\$ -
SID-07	1670-2800-1100	CARPENTER, PATRICIA H & P. H. BRENDEL	2157	3RD STREET W	LOT 11, BLOCK 28, STATE	0	0	0	0	0	0	\$ -
SID-07	1670-2700-2200	MELVIN, DANIEL B. & RACHEL, J.	2134	3RD STREET W	LOT 22, W14' LOT 23, BLOCK 27, STATE ADDITION	0	0	0	0	0	0	\$ -
SID-07	1670-2800-1000	SCHWINDT, SCOTTIE & ROBBIN	2131	3RD STREET W	LOT 10, BLOCK 28, STATE	0	0	0	5	0	0	\$ 31.25
SID-07	1670-2800-0900	KOVASH, SCOTT & MICHELLE L.	2109	3RD STREET W	LOT 9, BLOCK 28, STATE ADDITION	0	0	0	5	0	0	\$ 31.25
SID-07	1670-2700-2300	KECK, LEVI J. & BRAE K.	2104	3RD STREET W	E62' LOT 23, W1/2 LOT 24, BLOCK 27, STATE	0	0	0	10	0	0	\$ 62.50
SID-07	1670-2800-0800	SICKLER, RANDALL N. & DIANE R.	2085	3RD STREET W	LOT 8, BLOCK 28, STATE	0	0	0	0	0	0	\$ -
SID-07	1670-2700-2400	SCHAEFER, DAVID M. & SANDRA R.	2070	3RD STREET W	E1/2 LOT 24, ALL LOT 25, BLOCK 27, STATE	0	0	0	0	0	0	\$ -
SID-07	1670-2800-0700	MILBURN, CLIFTON & CYNTHIA	2059	3RD STREET W	LOT 7, BLOCK 28, STATE ADDITION	0	0	0	0	0	0	\$ -
SID-07	1670-2700-2600	ROTHSCHILLER, JOE & CARLENE	2040	3RD STREET W	LOT 26, W20' LOT 27, BLOCK 27, STATE ADDITION	0	0	0	0	0	0	\$ -
SID-07	1670-2800-0600	DONIVANT, JAMES & M. CLEVELAND	2031	3RD STREET W	LOT 6, BLOCK 28, STATE ADDITION	0	0	0	0	0	0	\$ -
SID-07	1670-2700-2700	KOVASH, LEN & JACKIE A.	2014	3RD STREET W	E57' LOT 27, W39' LOT 28, BLOCK 27, STATE ADDITION	0	0	0	0	0	0	\$ -
SID-07	1670-2800-0500	HEISER, TRACY	2009	3RD STREET W	LOT 5, BLOCK 28, STATE ADDITION	0	0	0	2	0	0	\$ 12.50
SID-07	1670-2800-0400	HONDL, CHANCE & SIEARA	1967	3RD STREET W	LOT 4, BLOCK 28, STATE ADDITION	0	3.6	3.6	0	0	0	\$ 655.20
SID-07	1670-2700-2800	LEFOR, MICHAEL & SHERRYL	1952	3RD STREET W	E38' LOT 28, W58' LOT 29, BLOCK 27, STATE ADDITION	0	0	0	2	0	0	\$ 12.50
SID-07	1670-2700-2900	WOCK, VIRGINIA	1924	3RD STREET W	E19' LOT 29, ALL LOT 30, BLOCK 27, STATE ADDITION	0	0	0	13	0	0	\$ 81.25
SID-07	1670-2800-0300	ECHEVERRIA-MARTINEZ, MARIO	279	19TH AVENUE W	LOT 3, BLOCK 28, STATE	0	0	0	0	0	0	\$ -
SID-08	1670-2600-1500	BENSON, KIRBY O. & DOLORES	2282	4TH STREET W	LOT 15, BLOCK 26, STATE ADDITION	0	0	0	2	0	0	\$ 12.50
SID-08	1670-2700-1400	PRESNELL, JEREMY & BRANDY	2281	4TH STREET W	LOTS 14 & 15, BLOCK 27, STATE ADDITION	0	0	0	5	0	0	\$ 31.25
SID-08	1670-2600-1600	GLICK, TERRY L. & JANE M.	2258	4TH STREET W	LOT 16, BLOCK 26, STATE	3.1	0	3.1	10	0	0	\$ 487.20
SID-08	1670-2600-1700	FISHER, BRIAN P. & AMANDA M.	2238	4TH STREET W	LOT 17, BLOCK 26, STATE ADDITION	0	0	0	0	0	0	\$ -
SID-08	1670-2700-1200	LIPP, KELLY	2227	4TH STREET W	LOTS 12 & 13, BLOCK 27, STATE	0	0	0	0	0	0	\$ -
SID-08	1670-2600-1800	STOCKERT, BLAINE J. & MELISSA	2222	4TH STREET W	LOT 18, W1/2 LOT 19, BLOCK 26, STATE ADDITION	0	0	0	2	0	0	\$ 12.50
SID-08	1670-2700-1100	MEYER, NICHOLAS L. & RACHEL M.	2209	4TH STREET W	LOT 11, BLOCK 27, STATE	0	0	0	0	0	0	\$ -
SID-08	1670-2600-1900	DOE, GARY L. & SUSAN L.	2160	4TH STREET W	E1/2 LOT 19, ALL LOT 20, BLOCK 26, STATE ADDITION	0	0	0	0	0	0	\$ -
SID-08	1670-2700-1000	TESSIER, LEIGH & TANYA	2157	4TH STREET W	W2' LOT 9 PLUS ALL LOT 10, BLOCK 27, STATE ADDITION	0	0	0	0	0	0	\$ -
SID-08	1670-2700-0900	YINEMAN-WILLIAMS, CATHY J. & MICHAEL C.	2133	4TH STREET W	LOT 9 LESS W2', BLOCK 27, STATE	2.8	0	2.8	0	0	0	\$ 383.60
SID-08	1670-2700-0800	MINK, SCOTT L. & BETH L.	2111	4TH STREET W	LOT 8, BLOCK 27, STATE	0	0	0	0	0	0	\$ -
SID-08	1670-2600-2100	GILLEN, DANIEL & KELLY	2110	4TH STREET W	LOT 21, W40' LOT 22, BLOCK 26, STATE	0	0	0	0	0	0	\$ -
SID-08	1670-2700-0700	LEFOR, GLENN & NANCY	2089	4TH STREET W	LOT 7, BLOCK 27, STATE	0	0	0	0	0	0	\$ -
SID-08	1670-2600-2300	GEORGE A. WALD LIVING TRUST	2080	4TH STREET W	E40' LOT 22, ALL LOT 23, BLOCK 26, STATE	0	0	0	7	0	0	\$ 43.75
SID-08	1670-2700-0600	GEISE, BEVERLY M. (LE)	2065	4TH STREET W	LOT 6, BLOCK 27, STATE	0	0	0	0	0	0	\$ -
SID-08	1670-2700-0500	WEIDOW, PAUL & KAILEY	2039	4TH STREET W	LOT 5, BLOCK 27, STATE	0	0	0	0	0	0	\$ -
SID-08	1670-2600-2400	YATES, WAYNE & NANCY	2038	4TH STREET W	LOT 24, W1/2 LOT 25, BLOCK 26, STATE	0	0	0	5	0	0	\$ 31.25
SID-08	1670-2700-0300	MUCKLE, ANDREW J. & LIDIA J.	2013	4TH STREET W	W1/2 LOT 3 LESS E4.1' OF W38.5', ALL LOT 4, BLOCK 27, STATE	0	0	0	0	0	0	\$ -

DICKINSON 2027 ROAD MAINTENANCE
SPECIAL IMPROVEMENT DISTRICT NO. 202701-XX

PLAN SHEET	PARCEL ID	DEED HOLDER	HOUSE #	PROPERTY ADDRESS	DESCRIPTION	CONCRETE SIDEWALK (SY)	CONCRETE DRIVEWAY (SY)	REMOVAL OF CONCRETE (SY)	ROUTE AND SEAL SIDEWALK OR DRIVEWAY (LF)	ASPHALT PAVEMENT (TON)	REMOVAL OF BITUMINOUS SURFACING (SY)	TOTAL ASSESSMENT BY PARCEL
						\$ 110.00	\$ 155.00	\$ 27.00	\$ 6.25	\$ 160.00	\$ 18.50	
SID-08	1670-2600-2600	KRIEG, JERREL S. (LE)	1976	4TH STREET W	E1/2 LOT 25, ALL LOT 26, BLOCK 26, STATE ADDITION	0	0	0	0	0	0	\$ -
SID-08	1670-2700-0200	WEIDNER, WADE W. & PAMELA J.	1963	4TH STREET W	LOT 2, E42.6' LOT 3, BLOCK 27, STATE ADDITION	0	0	0	0	0	0	\$ -
SID-08	1670-2600-2700	LANTZ, JASON & AMY	1948	4TH STREET W	LOT 27, BLOCK 26, STATE	0	0	0	0	0	0	\$ -
SID-08	1670-2700-0100	PROCIW, DEBRA	1925	4TH STREET W	LOT 1, BLOCK 27, STATE	0	0	0	0	0	0	\$ -
SID-08	1670-2600-2800	LEFOR, SUSANNE A.	1924	4TH STREET W	LOT 28, BLOCK 26, STATE	0	0	0	0	0	0	\$ -
SID-09	1672-0300-0800	DUKART, KEN N. & RHONDA A.	2282	6TH STREET W	LOT 8, BLOCK 3, STATE 3RD ADDITION	0	0	0	0	0	0	\$ -
SID-09	1670-2500-1300	LESHOVSKY, RICHARD & BARBARA	2273	6TH STREET W	LOTS 12 - 14, BLOCK 25, STATE	40.2	0	0	0	0	0	\$ 4,422.00
SID-09	1672-0300-0900	KOVASH, KEITH A. & MICHELLE R. (LE)	2250	6TH STREET W	LOT 9, BLOCK 3, STATE 3RD ADDITION	0	0	0	0	0	0	\$ -
SID-09	1670-2500-1100	TUCKER, TYLER P. & JEANINE	2223	6TH STREET W	LOT 11, BLOCK 25, STATE	3.8	0	3.3	0	0	0	\$ 507.10
SID-09	1672-0300-1000	WEGLEITNER, JOHN & KATHY	2218	6TH STREET W	LOT 10, BLOCK 3, STATE 3RD ADDITION (INCLUDING WEST PORTION VACATED 22ND AVENUE WEST)	0	0	0	0	0	0	\$ -
SID-09	1672-0300-1100	KELLEY, KAYE	2188	6TH STREET W	LOT 11, BLOCK 3, STATE 3RD ADDITION (INCLUDING EAST PORTION VACATED 22ND AVENUE WEST)	0	0	0	0	0	0	\$ -
SID-09	1670-2500-0900	MEIER, DAVID A. & SHANNON L.	2173	6TH STREET W	LOTS 9 & 10, BLOCK 25, STATE	0	0	0	0	0	0	\$ -
SID-09	1672-0300-1200	FOSSUM, JOHN & KRISTA HAGGOTT	2156	6TH STREET W	LOT 12, BLOCK 3, STATE 3RD ADDITION	0	0	0	3	0	0	\$ 18.75
SID-09	1672-0300-1300	KUDRNA, ROBBI & TRINA	2120	6TH STREET W	LOT 13, BLOCK 3, STATE 3RD ADDITION (INCLUDING WEST PORTION VACATED 21ST AVENUE WEST)	0	0	0	25	0	0	\$ 156.25
SID-09	1670-2500-0800	WINN, TRAVIS & STEPHANIE DAVIS	2111	6TH STREET W	LOT 8A IN LOTS 7 & 8, BLOCK 25, STATE	0	0	0	0	0	0	\$ -
SID-09	1671-0300-0700	HECKER, JESSE R. & ASHLEY M.	2074	6TH STREET W	W76' LOT 7, BLOCK 3, STATE 2ND ADDITION, PLUS LOT 14, BLOCK 3, STATE 3RD ADDITION (FORMERLY EAST PORTION VACATED 21ST AVENUE W).	0	0	0	0	0	0	\$ -
SID-09	1670-2500-0700	VENTURE HOMES LLC	2073	6TH STREET W	LOT 7A IN LOTS 6 & 7, BLOCK 25, STATE	55.3	0	0	0	0	0	\$ 6,083.00
SID-09	1670-2500-0500	GRINSTEINER, AARON & MACKENZIE	2045	6TH STREET W	LOT 5A IN LOTS 5 & 6, BLOCK 25, STATE	0	0	0	0	0	0	\$ -
SID-09	1671-0300-0800	DEICHERT, JAMES L.	2044	6TH STREET W	E12' LOT 7, ALL LOT 8, BLOCK 3, STATE 2ND ADDITION, REPLAT LOTS 1-11, BLOCK 22, STATE ADDITION	0	6.2	6.2	0	0	0	\$ 1,128.40
SID-09	1671-0300-0900	FARBER, LEROY & BARBARA (LE)	2014	6TH STREET W	LOT 9, BLOCK 3, STATE 2ND ADDITION, REPLAT LOTS 1-11, BLOCK 22, STATE ADDITION	0	0	0	0	0	0	\$ -
SID-09	1670-2500-0400	SELINGER, JACOB & KATHERINE	2013	6TH STREET W	LOT 4A IN LOTS 4 & 5, BLOCK 25, STATE	0	0	0	0	0	0	\$ -
SID-09	1671-0300-1000	VOLESKY, GLADYS	1986	6TH STREET W	LOT 10, W1/2 LOT 11, BLOCK 3, STATE 2ND ADDITION, REPLAT LOTS 1-11, BLOCK 22, STATE ADDITION	0	0	0	2	0	0	\$ 12.50
SID-09	1670-2500-0300	BLETH, JAMEY & DESIRAE	1981	6TH STREET W	LOT 3 PLUS E8' LOT 4, BLOCK 25, STATE ADDITION	0	0	0	0	0	0	\$ -
SID-09	1670-2500-0200	BRAUN, LEO & MAXINE	1953	6TH STREET W	LOT 2, BLOCK 25, STATE	0	0	0	0	0	0	\$ -
SID-09	1671-0300-1100	NOT AVAILABLE	1926	6TH STREET W	E1/2 LOT 11, ALL LOT 12, BLOCK 3, STATE 2ND ADDITION, REPLAT LOTS 1-11, BLOCK 22, STATE ADDITION	2.9	0	2.9	0	0	0	\$ 397.30
SID-09	1670-2500-0100	BRAUN, LEO J. & MAXINE E.	1925	6TH STREET W	LOT 1, BLOCK 25, STATE	0	0	0	0	0	0	\$ -
SID-10	1671-0200-2400	KESSEL, CHRISTOPHER P & AMANDA L	1870	6TH STREET W	LOT 24, BLOCK 2, STATE 2ND ADDITION, REPLAT LOTS 1-11, BLOCK 22, STATE ADDITION	4.9	0	4.9	5	0	0	\$ 702.55
SID-10	1670-2400-2500	ROLLER, JOHN F. & SUSANNE M.	584	19TH AVENUE W	N23' LOT 25, ALL LOT 26, BLOCK 24, STATE	0	0	0	5	0	0	\$ 31.25
SID-10	1670-2400-0100	WENKO, RODNEY & PAULETTE	1861	6TH STREET W	LOT 1, BLOCK 24, STATE	0	0	0	0	0	0	\$ -
SID-10	1671-0200-0100	TEMPLE, LEVI E. & MCKAYLA R.	1807	8TH STREET W	LOT 1, BLOCK 2, STATE 2ND ADDITION, REPLAT LOTS 1-11, BLOCK 22, STATE ADDITION	4.5	0	4.5	0	0	0	\$ 616.50
SID-10	1670-2300-0101	JAHNER, WAYNE P. & AMY	578	18TH AVENUE W	N1/2 LOT 1 LESS E14', BLOCK 23, STATE ADDITION	0	0	0	0	0	0	\$ -
SID-10	1671-0100-0101	FIGURE 4, LLC	623	STATE AVENUE, SUITE A	LOT 1, BLOCK 1, STATE 2ND ADDITION, STATE AVENUE OFFICE CONDOS, UNIT 1, BUILDING 1, SUITE A	5.5	0	0	0	0	0	\$ 605.00
SID-10	1671-0100-0102	BLACKRIDGE ENTERPRISES, LLC	623	STATE AVENUE, SUITE B	LOT 1, BLOCK 1, STATE 2ND ADDITION, STATE AVENUE OFFICE CONDOS, UNIT 2, BUILDING 1, SUITE B	5.5	0	0	0	0	0	\$ 605.00
SID-10	1671-0100-0103	BLETH, JAY	623	STATE AVENUE, SUITE C	LOT 1, BLOCK 1, STATE 2ND ADDITION, STATE AVENUE OFFICE CONDOS, UNIT 3, BUILDING 1, SUITE C	5.5	0	0	0	0	0	\$ 605.00
SID-10	1671-0100-0104	WEST RIVER STUDENT SERVICES	623	STATE AVENUE, SUITE D	LOT 1, BLOCK 1, STATE 2ND ADDITION, STATE AVENUE OFFICE CONDOS, UNIT 4, BUILDING 1, SUITE D	5.5	0	0	0	0	0	\$ 605.00
SID-10	1671-0100-0105	LARMORE R/E HOLDINGS, LLC	683	STATE AVENUE, SUITE A	LOT 1, BLOCK 1, STATE 2ND ADDITION, STATE AVENUE OFFICE CONDOS, UNIT 1, BUILDING 2, SUITE A	5.5	0	0	0	0	0	\$ 605.00
SID-10	1671-0100-0106	LARMORE R/E HOLDINGS, LLC	683	STATE AVENUE, SUITE B & C	LOT 1, BLOCK 1, STATE 2ND ADDITION, STATE AVENUE OFFICE CONDOS, UNIT 2 & 3, BUILDING 2, SUITE B & C	5.5	0	0	0	0	0	\$ 605.00
SID-10	1671-0100-0108	PRICE, DEBORAH J.	683	STATE AVENUE, SUITE D	LOT 1, BLOCK 1, STATE 2ND ADDITION, STATE AVENUE OFFICE CONDOS, UNIT 4, BUILDING 2, SUITE D	5.5	0	0	0	0	0	\$ 605.00
SID-10	1671-0100-0109	LEGEND REAL ESTATE HOLDINGS, LLC	683	STATE AVENUE, SUITE E	LOT 1, BLOCK 1, STATE 2ND ADDITION, STATE AVENUE OFFICE CONDOS, UNIT 5, BUILDING 2, SUITE E	5.5	0	0	0	0	0	\$ 605.00
SID-10	1671-0100-0110	BLETH, GARY L. & SUSAN L.	683	STATE AVENUE, SUITE F	LOT 1, BLOCK 1, STATE 2ND ADDITION, STATE AVENUE OFFICE CONDOS, UNIT 6, BUILDING 2, SUITE F	5.5	0	0	0	0	0	\$ 605.00
SID-10	1671-0100-0111	DRS LLC	683	STATE AVENUE, SUITE G	LOT 1, BLOCK 1, STATE 2ND ADDITION, STATE AVENUE OFFICE CONDOS, UNIT 7, BUILDING 2, SUITE G	5.5	0	0	0	0	0	\$ 605.00
SID-10	1671-0100-0112	DRS LLC	683	STATE AVENUE, SUITE H	LOT 1, BLOCK 1, STATE 2ND ADDITION, STATE AVENUE OFFICE CONDOS, UNIT 8, BUILDING 2, SUITE H	5.5	0	0	0	0	0	\$ 605.00
SID-11	0710-0100-0100	KOPPINGER, KAROLYN (LE)	1007	17TH AVENUE W	LOT 1, BLOCK 1, HAAG'S 2ND ADDITION	14.8	7.6	22.4	0	0	0	\$ 3,410.80
SID-11	0710-0100-0200	KOPPINGER, KAROLYN (LE)	1011	17TH AVENUE W	LOT 2, BLOCK 1, HAAG'S 2ND ADDITION	0	6.6	6.6	0	0	0	\$ 1,201.20
SID-11	0710-0100-0300	KOPPINGER, KAROLYN (LE)	1015	17TH AVENUE W	LOT 3, BLOCK 1, HAAG'S 2ND ADDITION	0	5.3	5.3	0	0	0	\$ 964.60

DICKINSON 2027 ROAD MAINTENANCE
SPECIAL IMPROVEMENT DISTRICT NO. 202701-XX

PLAN SHEET	PARCEL ID	DEED HOLDER	HOUSE #	PROPERTY ADDRESS	DESCRIPTION	CONCRETE SIDEWALK (SY)	CONCRETE DRIVEWAY (SY)	REMOVAL OF CONCRETE (SY)	ROUTE AND SEAL SIDEWALK OR DRIVEWAY (LF)	ASPHALT PAVEMENT (TON)	REMOVAL OF BITUMINOUS SURFACING (SY)	TOTAL ASSESSMENT BY PARCEL
						\$ 110.00	\$ 155.00	\$ 27.00	\$ 6.25	\$ 160.00	\$ 18.50	
SID-11	0710-0100-0400	KOPPINGER, KAROLYN (LE)	1019	17TH AVENUE W	LOT 4, BLOCK 1, HAAG'S 2ND ADDITION	0	0	0	5	0	0	\$ 31.25
SID-11	0710-0100-0500	KOPPINGER, KAROLYN (LE)	1023	17TH AVENUE W	LOT 5, BLOCK 1, HAAG'S 2ND ADDITION	4.5	0	4.5	5	0	0	\$ 647.75
SID-11	0710-0100-0600	DAKOTA JOY LLC	1031	17TH AVENUE W	LOT 6, BLOCK 1, HAAG'S 2ND ADDITION	8.5	17.1	25.6	0	0	0	\$ 4,276.70
SID-11	0710-0100-0700	DAKOTA JOY LLC	1035	17TH AVENUE W	LOT 7, BLOCK 1, HAAG'S 2ND ADDITION	0	19.1	19.1	0	0	0	\$ 3,476.20
SID-11	0710-0100-0800	DAKOTA JOY LLC	1039	17TH AVENUE W	LOT 8, BLOCK 1, HAAG'S 2ND ADDITION	0	19.1	19.1	0	0	0	\$ 3,476.20
SID-11	0710-0100-0900	DAKOTA JOY LLC	1043	17TH AVENUE W	LOT 9, BLOCK 1, HAAG'S 2ND ADDITION	0	19.1	19.1	0	0	0	\$ 3,476.20
SID-11	0710-0100-1000	DAKOTA JOY LLC	1047	17TH AVENUE W	LOT 10, BLOCK 1, HAAG'S 2ND ADDITION	5.1	21.1	26.1	0	0	0	\$ 4,536.20
SID-11	0710-0100-1100	BURGOS, ANDREW & VICTORIA	1055	17TH AVENUE W	LOT 11, BLOCK 1, HAAG'S 2ND ADDITION	8.5	17.1	25.6	0	0	0	\$ 4,276.70
SID-11	0710-0100-1200	SCOTT MEADOWS, INC.	1059	17TH AVENUE W	LOT 12, BLOCK 1, HAAG'S 2ND ADDITION	0	19.1	19.1	0	0	0	\$ 3,476.20
SID-11	0710-0100-1300	HERMANSON, ANA	1063	17TH AVENUE W	LOT 13, BLOCK 1, HAAG'S 2ND ADDITION	0	19.1	19.1	0	0	0	\$ 3,476.20
SID-11	0710-0100-1400	SCOTT MEADOWS, INC.	1067	17TH AVENUE W	LOT 14, BLOCK 1, HAAG'S 2ND ADDITION	0	19.1	19.1	0	0	0	\$ 3,476.20
SID-11	0710-0100-1500	SCOTT MEADOWS, INC.	1071	17TH AVENUE W	LOT 15, BLOCK 1, HAAG'S 2ND ADDITION	4.9	21.2	26.1	0	0	0	\$ 4,529.70
SID-11	0710-0100-1600	VENTURE COMMERCIAL LLC	1079	17TH AVENUE W	LOT 16, BLOCK 1, HAAG'S 2ND ADDITION	9.1	16	25.1	0	0	0	\$ 4,158.70
SID-11	0710-0100-1700	GLOVER, JESSICA	1083	17TH AVENUE W	LOT 17, BLOCK 1, HAAG'S 2ND ADDITION	0	19.4	19.4	0	0	0	\$ 3,530.80
SID-11	0710-0100-1800	BENTZ, LAWRENCE	1087	17TH AVENUE W	LOT 18, BLOCK 1, HAAG'S 2ND ADDITION	0	19.4	19.4	0	0	0	\$ 3,530.80
SID-11	0710-0100-1900	SCOTT MEADOWS, INC.	1091	17TH AVENUE W	LOT 19, BLOCK 1, HAAG'S 2ND ADDITION	0	19	19	0	0	0	\$ 3,458.00
SID-11	0710-0100-2000	VOGLE, ELIJAH	1095	17TH AVENUE W	LOT 20, BLOCK 1, HAAG'S 2ND ADDITION	27	21.5	48.4	0	0	0	\$ 7,609.30
SID-11	0710-0500-0100	CALVARY CHAPEL	1677	11TH STREET W	LOT 1, BLOCK 5, HAAG'S 2ND ADDITION	170.5	3	173.6	28	0	0	\$ 24,082.20
SID-11	0710-0200-0100	DEEP CREEK PROPERTIES, LLC	1111	17TH AVENUE W	LOTS 1-4 & S1/2 LOT 5, BLOCK 2, HAAG'S 2ND ADDITION	48.1	11.7	59.8	39	0	0	\$ 8,962.85
SID-11	0710-0400-0200	WOODS, DIANA & BRAD	1130	17TH AVENUE W	LOT 2, BLOCK 4, HAAG'S 2ND ADDITION	3.1	0	3.1	5	0	0	\$ 455.95
SID-11	0710-0200-0600	PETERSON, MICHAEL R.	1147	17TH AVENUE W	N1/2 LOT 5, ALL LOTS 6-11, BLOCK 2, HAAG'S 2ND ADDITION	21.9	40	61.9	27	1	3	\$ 10,664.55
SID-11	0710-0400-0300	ROHR, KIM J. & GAIL J.	1150	17TH AVENUE W	LOT 3, BLOCK 4, HAAG'S 2ND ADDITION	2.8	0	2.8	20	0	0	\$ 508.60
SID-11	0710-0400-0400	DVORAK, CYNTHIA L. (LE)	1172	17TH AVENUE W	LOT 4, BLOCK 4, HAAG'S 2ND ADDITION	8.1	0	8.1	3	0	0	\$ 1,128.45
SID-11	0710-0200-1200	GATEWAY HOME SERVICES, LLC	1189	17TH AVENUE W	LOTS 12-16, BLOCK 2, HAAG'S 2ND ADDITION	46.4	8.8	55.2	0	2	11	\$ 8,481.90
SID-11	0710-0300-0100	MONTANA DAKOTA UTILITIES	1184	STATE AVENUE	LOT 1, BLOCK 3, HAAG'S 2ND ADDITION	0	0	0	0	0	0	\$ -
SID-12	0710-0300-0200	DUKART, ALICE A.	1686	WEST HIGH STREET	LOT 2, BLOCK 3, HAAG'S 2ND ADDITION	0	46.7	46.7	5	0	0	\$ 8,530.65
SID-12	0710-0400-0500	CHRISTIANSON, RANDALL G.	1677	WEST HIGH STREET	LOT 5, BLOCK 4, HAAG'S 2ND ADDITION	26	24.3	50.3	5	0	0	\$ 8,015.85
SID-12	0710-0300-0300	JAEGER, MICHELE M.	1658	WEST HIGH STREET	LOT 3, BLOCK 3, HAAG'S 2ND ADDITION	19.1	36.1	35.1	0	0	0	\$ 8,644.20
SID-12	0760-0200-0500	KESSEL, SHIRLEY A. (LE)	1639	WEST HIGH STREET	LOT 5, BLOCK 2, BERNHARDT ADDITION	2.3	0	2.3	5	0	0	\$ 346.35
SID-12	0760-0300-0100	EHRHART, MAXWELL & LAUREN TRUNICK	1634	WEST HIGH STREET	LOT 1, BLOCK 3, BERNHARDT ADDITION	16.1	31.2	27.2	0	0	0	\$ 7,341.40
SID-12	0760-0300-0200	OLSON, PRESTON L.	1612	WEST HIGH STREET	LOT 2, BLOCK 3, BERNHARDT ADDITION	18	27.1	22.9	0	0	0	\$ 6,798.80
SID-12	0750-0300-0100	DEICHERT, AUSTIN	1580	WEST HIGH STREET	LOT 1, W17' LOT 2, BLOCK 3, HALSTEAD-KORTE ADDITION	41.5	30	27.3	0	0	0	\$ 9,952.10
SID-12	0750-0200-0500	RITCHESON, FERNANDO & LINDSEY	1579	WEST HIGH STREET	LOT 5, BLOCK 2, HALSTEAD-KORTE ADDITION	74.8	2.6	77.4	5	0	0	\$ 10,752.05
SID-12	0750-0300-0200	JONES, GARY WAYNE	1558	WEST HIGH STREET	E82' LOT 2, BLOCK 3, HALSTEAD-KORTE ADDITION	8.9	0	0	0	0	0	\$ 979.00
SID-12	0750-0200-0600	ROSENOW, JERRY L. & JILL C.	1557	WEST HIGH STREET	LOT 6, BLOCK 2, HALSTEAD-KORTE ADDITION	6.8	22	22	0	0	0	\$ 4,752.00
SID-12	0760-0200-0200	CAMPBELL, MICHAEL A. & LEAH D.	1131	16TH AVENUE W	LOT 2, BLOCK 2, BERNHARDT ADDITION	2	0	2	0	0	0	\$ 274.00
SID-12	0750-0200-0300	WYER, MICHAEL & KAYLA V.	1140	16TH AVENUE W	LOT 3, BLOCK 2, HALSTEAD-KORTE ADDITION	29.7	39.2	39.2	0	0	0	\$ 10,401.40
SID-12	0760-0200-0300	KOPPINGER, CURTIS W. & JOYCE F.	1151	16TH AVENUE W	LOT 3, BLOCK 2, BERNHARDT ADDITION	2	0	2	15	0	0	\$ 367.75
SID-12	0750-0200-0400	BERNDT, LYLE A. & TAMMY	1166	16TH AVENUE W	LOT 4, BLOCK 2, HALSTEAD-KORTE ADDITION	34.9	26.9	26.9	0	0	0	\$ 8,734.80
SID-12	0760-0200-0400	BARTH, PAULETTE	1173	16TH AVENUE W	LOT 4, BLOCK 2, BERNHARDT ADDITION	17.6	16.2	33.8	0	0	0	\$ 5,359.60
SID-13	0710-0400-0100	FRANCIS, CASAUNDR	1676	11TH STREET W	LOT 1, BLOCK 4, HAAG'S 2ND ADDITION	60.3	8	8	0	0	0	\$ 8,089.00
SID-13	0760-0100-0200	BOSCH, TROY P. & JODI	1649	11TH STREET W	N142' LOT 2, BLOCK 1, BERNHARDT ADDITION	4.9	0	4.9	0	0	0	\$ 671.30
SID-13	0760-0200-0100	PASICZNYK, DONNA M.	1638	11TH STREET W	LOT 1, BLOCK 2, BERNHARDT ADDITION	14.1	0	13.8	0	0	0	\$ 1,923.60
SID-13	0760-0100-0300	LAFOND, SCOTT W. & TANA R.	1625	11TH STREET W	N142' LOT 3, BLOCK 1, BERNHARDT ADDITION	0	17.1	17.1	0	0	0	\$ 3,112.20
SID-13	0750-0100-0600	SMITH, STEPHEN & KIM	1583	11TH STREET W	LOT 6, BLOCK 1, HALSTEAD-KORTE ADDITION	35.5	14	14.8	0	0	0	\$ 6,474.60
SID-13	0750-0200-0100	OUELLETTE, DAVID J.	1580	11TH STREET W	LOT 1, BLOCK 2, HALSTEAD-KORTE ADDITION	76.8	24.8	24.8	0	0	0	\$ 12,961.60
SID-13	0750-0100-0500	HINDERER, LYNDON & SUSAN	1561	11TH STREET W	LOT 5, BLOCK 1, HALSTEAD-KORTE ADDITION	23.4	0	23.4	0	0	0	\$ 3,205.80
SID-13	0750-0200-0200	FARSTVEET, REX J. & MYRNA K. (LE)	1558	11TH STREET W	LOT 2, BLOCK 2, HALSTEAD-KORTE ADDITION	2	8.5	10.5	0	0	0	\$ 1,821.00
SID-13	1080-0100-0300	HINRICHS, MARK P.	1532	11TH STREET W	S98' LOT 2 & ALL LOT 3, BLOCK 1, EMPIRE ESTATES	3	0	3	30	0	0	\$ 598.50

DICKINSON 2027 ROAD MAINTENANCE
SPECIAL IMPROVEMENT DISTRICT NO. 202701-XX

PLAN SHEET	PARCEL ID	DEED HOLDER	HOUSE #	PROPERTY ADDRESS	DESCRIPTION	CONCRETE SIDEWALK (SY)	CONCRETE DRIVEWAY (SY)	REMOVAL OF CONCRETE (SY)	ROUTE AND SEAL SIDEWALK OR DRIVEWAY (LF)	ASPHALT PAVEMENT (TON)	REMOVAL OF BITUMINOUS SURFACING (SY)	TOTAL ASSESSMENT BY PARCEL
						\$ 110.00	\$ 155.00	\$ 27.00	\$ 6.25	\$ 160.00	\$ 18.50	
SID-13	1080-0200-0500	RATHGEBER, CORY E. & HEATHER D.	1045	COTTAGE GROVE DRIVE	LOT 5, BLOCK 2, EMPIRE ESTATES	0	0	0	0	0	0	\$ -
SID-13	1080-0200-0100	MAYER, TODD C. & PEGGY R.	1513	11TH STREET W	LOT 1 & LOT 2 LESS S10.5', BLOCK 2, EMPIRE ESTATES	0	0	0	0	0	0	\$ -
SID-13	1090-0300-1200	CHAPMAN, JEFFREY & SARAH	1497	11TH STREET W	LOT 12, BLOCK 3, EMPIRE ESTATES 2ND	2	0	2	0	0	0	\$ 274.00
SID-13	1090-0300-1100	WEGNER, SCOTT D.	1481	11TH STREET W	LOT 11, BLOCK 3, EMPIRE ESTATES 2ND	2	0	2	0	0	0	\$ 274.00
SID-13	1090-0300-1000	KOSTELECKY, CHRISTIAN & LISA A.	1465	11TH STREET W	LOT 10, BLOCK 3, EMPIRE ESTATES 2ND	3.9	0	3.9	0	0	0	\$ 534.30
SID-13	1090-0200-0800	MOORE, JEFFREY C. & SUSAN K.	1454	11TH STREET W	LOT 8, BLOCK 2, EMPIRE ESTATES 2ND	2.6	0	2.6	5	0	0	\$ 387.45
SID-13	1090-0300-0900	SCHMIDT, RONALD & DEANN	1449	11TH STREET W	LOT 9, BLOCK 3, EMPIRE ESTATES 2ND	2.5	0	2.5	5	0	0	\$ 373.75
SID-13	1090-0200-0700	SISSON, MATHEW & RACHAEL	1434	11TH STREET W	LOT 7, BLOCK 2, EMPIRE ESTATES 2ND	2.5	0	2.5	0	0	0	\$ 342.50
SID-13	1090-0300-0800	ORLUCK, MICHAEL & ELISE	1433	11TH STREET W	LOT 8, BLOCK 3, EMPIRE ESTATES 2ND	2.6	0	2.6	0	0	0	\$ 356.20
SID-14	1090-0200-0600	HOLDEN, JASON J. & CHELSEA M.	1412	11TH STREET W	LOT 6, BLOCK 2, EMPIRE ESTATES 2ND	10.1	0	10.1	5	0	0	\$ 1,414.95
SID-14	1090-0300-0700	SCHMALENBERGER, ALLAN & GEORGIANN	1417	11TH STREET W	LOT 7, BLOCK 3, EMPIRE ESTATES 2ND	2.3	17.3	19.6	0	0	0	\$ 3,463.70
SID-14	1090-0300-0600	FONG, BRADLEY G. & BRENDA K.	1405	11TH STREET W	LOT 6 LESS E60', BLOCK 3, EMPIRE ESTATES 2ND ADDITION	1.8	3.3	5.1	5	0	0	\$ 878.45
SID-14	1090-0300-0500	KOVASH, DANIEL & BRANDI	1106	14TH AVENUE W	ALL LOT 5 PLUS E60' LOT 6, BLOCK 3, EMPIRE ESTATES 2ND	0	18.8	18.8	0	0	0	\$ 3,421.60
SID-14	1090-0300-0400	WALD, ALOYSIUS & BERNADETTE	1122	14TH AVENUE W	S10' LOT 3, ALL LOT 4, BLOCK 3, EMPIRE ESTATES 2ND ADDITION	17.7	31	48.7	5	0	0	\$ 8,098.15
SID-14	1090-0300-0300	BROOKE, ERIN & TIMOTHY	1144	14TH AVENUE W	N80' LOT 3, BLOCK 3, EMPIRE ESTATES 2ND	6	0	6	0	0	0	\$ 822.00
SID-14	1090-0200-0500	ARNOLD, THOMAS F. & MARIE A.	1145	14TH AVENUE W	LOT 5, BLOCK 2, EMPIRE ESTATES 2ND	3	0	3	15	0	0	\$ 504.75
SID-14	1090-0300-0200	RENEE M. HOCHHALTER LIVING TRUST	1166	14TH AVENUE W	LOT 2, BLOCK 3, EMPIRE ESTATES 2ND	15.3	4	19.2	0	0	0	\$ 2,821.40
SID-15	1090-0200-0900	GREGOIRE, BRIAN & JILL	1114	15TH AVENUE W	LOT 9, BLOCK 2, EMPIRE ESTATES 2ND	6.9	0	6.9	10	0	0	\$ 1,007.80
SID-15	1090-0200-1000	HOERNER, STEPHEN & CRYSTAL	1142	15TH AVENUE W	LOT 10, BLOCK 2, EMPIRE ESTATES 2ND	3	0	3	5	0	0	\$ 442.25
SID-15	1090-0200-0100	BOGNER, JON & LINDA FRIDLEY	1172	15TH AVENUE W	LOT 1, BLOCK 2, EMPIRE ESTATES 2ND	4.2	0	4.2	5	0	0	\$ 606.65
SID-15	1080-0100-0100	ARTHAUD, STEPHANIE J.	1191	15TH AVENUE W	ALL LOT 1, N14.04' LOT 2, BLOCK 1, EMPIRE ESTATES	2	0	2	0	0	0	\$ 274.00
SID-15	5090-0000-1202	SAN NICOLAS, JENNIFER & EDWIN	1498	WEST HIGH STREET	S130' N250' LOT 12, SW1/4 SW1/4, UNPLATTED 33-140-96 PLUS PART SW CORNER LOT 1, BLOCK 1, EMPIRE ESTATES 2ND	1	0	1	3	0	0	\$ 155.75
SID-15	5090-0000-1203	SMUTZLER, DIRK & LEANNE	1496	WEST HIGH STREET	N120' LOT 12, SW1/4 SW1/4, UNPLATTED 33-140-96 PLUS PART SW CORNER LOT 1, BLOCK 1, EMPIRE ESTATES 2ND	1	0	1	3	0	0	\$ 155.75
SID-15	1090-0100-0100	HOMISTON, KC & AUTUMN	1492	WEST HIGH STREET	LOT 1 LESS PART SW CORNER, BLOCK 1, EMPIRE ESTATES 2ND	6.1	0	6.1	0	0	0	\$ 835.70
SID-15	1090-0200-0200	GROVE, MARK S. & MARY A.	1487	WEST HIGH STREET	LOT 2, BLOCK 2, EMPIRE ESTATES 2ND	3	0	3	7	0	0	\$ 454.75
SID-15	1090-0100-0200	NELSON, JAY C. & JAMY L.	1474	WEST HIGH STREET	LOT 2, BLOCK 1, EMPIRE ESTATES 2ND ADDITION	2.5	0	2.5	0	0	0	\$ 342.50
SID-15	1090-0200-0300	REGETH, CHRISTOPHER R.	1459	WEST HIGH STREET	LOT 3, BLOCK 2, EMPIRE ESTATES 2ND	3	0	3	0	0	0	\$ 411.00
SID-15	1090-0100-0300	EHLIS, DAN J. & RHONDA R.	1458	WEST HIGH STREET	LOT 3, BLOCK 1, EMPIRE ESTATES 2ND	2.7	0	2.7	10	0	0	\$ 432.40
SID-15	1090-0100-0400	GOODALL, STEPHEN P. & PATRICIA J.	1440	WEST HIGH STREET	LOT 4, BLOCK 1, EMPIRE ESTATES 2ND	1.8	0	1.8	5	0	0	\$ 277.85
SID-15	1090-0100-0500	TRAUB, DALLAS & TAINA REINBOLD	1424	WEST HIGH STREET	LOT 5, BLOCK 1, EMPIRE ESTATES 2ND	3	21.2	24.2	2	0	0	\$ 4,281.90
SID-15	1090-0200-0400	KUYLEN, JUSTIN R. & KELSEY L.	1423	WEST HIGH STREET	LOT 4, BLOCK 2, EMPIRE ESTATES 2ND	40.9	6.5	47.4	6	0	0	\$ 6,823.80
SID-15	1090-0100-0600	ZIEGLER, ARCHIE J. & LAVERNE	1408	WEST HIGH STREET	LOT 6, BLOCK 1, EMPIRE ESTATES 2ND	0	0	0	13	0	0	\$ 81.25
SID-15	1090-0100-0700	HAYNES, RUSTY L. & JAMI L.	1388	WEST HIGH STREET	LOT 7, BLOCK 1, EMPIRE ESTATES 2ND	1.9	0	1.9	0	0	0	\$ 260.30
SID-15	1090-0100-0800	GAWRYLUK, JAMES & KAREN	1376	WEST HIGH STREET	LOT 8, BLOCK 1, EMPIRE ESTATES 2ND	4.1	3.6	7.7	5	0	0	\$ 1,248.15
SID-15	1090-0300-0100	WOLF, DAWN	1355	WEST HIGH STREET	LOT 1, BLOCK 3, EMPIRE ESTATES 2ND	6.8	0	6.8	5	0	0	\$ 962.85
SID-15	1690-0100-0100	DULETSKI, DANIEL & CARLA	1300	WEST HIGH STREET	LOT 1, BLOCK 1, PLUS S15' N286.64' LOT 7, SE1/4 SW1/4 33-140-96, COUNTRY LANE ADDN, REPLAT PORTION LOT 7, SUBDIVISION SE1/4 SW1/4 33-140-96	0	0	0	3	0	0	\$ 18.75
SID-16	0740-0100-0100	MARX, JOSEPH	1270	WEST HIGH STREET	W75' LOT 1, BLOCK 1, PARK PLACE ADDITION, REPLAT PORTIONS LOTS 5 & 6, SUBDIVISION SE1/4 SW1/4, UNPLATTED 33-140-96	0	0	0	0	0	0	\$ -
SID-16	0740-0200-0100	JOHNSON, DAN A. & KIM D.	1263	WEST HIGH STREET	LOT 1, BLOCK 2, PARK PLACE ADDITION, REPLAT PORTIONS LOTS 5 & 6, SUBDIVISION SE1/4 SW1/4, UNPLATTED 33-140-96	12.4	0	12.4	16	0	0	\$ 1,798.80
SID-16	0740-0100-0101	REIS, NICHOLAS & LAVONNE	1252	WEST HIGH STREET	E90' LOT 1, BLOCK 1, PARK PLACE ADDITION, REPLAT PORTIONS LOTS 5 & 6, SUBDIVISION SE1/4 SW1/4, UNPLATTED 33-140-96	21.3	19.9	41.2	0	0	0	\$ 6,539.90

DICKINSON 2027 ROAD MAINTENANCE
SPECIAL IMPROVEMENT DISTRICT NO. 202701-XX

PLAN SHEET	PARCEL ID	DEED HOLDER	HOUSE #	PROPERTY ADDRESS	DESCRIPTION	CONCRETE SIDEWALK (SY)	CONCRETE DRIVEWAY (SY)	REMOVAL OF CONCRETE (SY)	ROUTE AND SEAL SIDEWALK OR DRIVEWAY (LF)	ASPHALT PAVEMENT (TON)	REMOVAL OF BITUMINOUS SURFACING (SY)	TOTAL ASSESSMENT BY PARCEL
						\$ 110.00	\$ 155.00	\$ 27.00	\$ 6.25	\$ 160.00	\$ 18.50	
SID-16	0740-0100-0200	MCCABE, KEVIN & RUTH M.	1234	WEST HIGH STREET	LOT 2, BLOCK 1, PARK PLACE ADDITION, REPLAT PORTIONS LOTS 5 & 6, SUBDIVISION SE1/4 SW1/4, UNPLATTED 33-140-96	0	0	0	0	0	0	\$ -
SID-16	0740-0100-0300	MARSH, KIM P. & MARY ANNE	1186	SENIOR AVENUE	LOT 3, BLOCK 1, PARK PLACE ADDITION, REPLAT PORTIONS LOTS 5 & 6, SUBDIVISION SE1/4 SW1/4, UNPLATTED 33-140-96	11.9	0	11.9	0	0	0	\$ 1,630.30
SID-16	0740-0100-0400	FENEIS, PAUL JAMES & MICHELLE	1168	SENIOR AVENUE	LOT 4, BLOCK 1, PARK PLACE ADDITION, REPLAT PORTIONS LOTS 5 & 6, SUBDIVISION SE1/4 SW1/4, UNPLATTED 33-140-96	13.5	0	13.5	25	0	0	\$ 2,005.75
SID-16	0740-0200-0200	BONICELLI, PAUL & BARBARA L.	1151	SENIOR AVENUE	LOT 2, BLOCK 2, PARK PLACE ADDITION, REPLAT PORTIONS LOTS 5 & 6, SUBDIVISION SE1/4 SW1/4, UNPLATTED 33-140-96	2.9	2.9	5.8	0	0	0	\$ 925.10
SID-16	0740-0100-0500	RETZLAFF, VERN & ARLENE	1148	SENIOR AVENUE	LOT 5, BLOCK 1, PARK PLACE ADDITION, REPLAT PORTIONS LOTS 5 & 6, SUBDIVISION SE1/4 SW1/4, UNPLATTED 33-140-96	2.2	0	2.2	0	0	0	\$ 301.40
SID-16	0740-0200-0300	SWEARSON, JEREMIAH J. & DEANNA M.	1131	SENIOR AVENUE	LOT 3, BLOCK 2, PARK PLACE ADDITION, REPLAT PORTIONS LOTS 5 & 6, SUBDIVISION SE1/4 SW1/4, UNPLATTED 33-140-96	3.9	0	3.9	9	0	0	\$ 590.55
SID-16	0740-0100-0600	FULLMER, CLARK JERALD II & MARIE	1128	SENIOR AVENUE	LOT 6, BLOCK 1, PARK PLACE ADDITION, REPLAT PORTIONS LOTS 5 & 6, SUBDIVISION SE1/4 SW1/4, UNPLATTED 33-140-96	2.5	7.6	10.1	9	0	0	\$ 1,781.95
SID-16	0740-0100-0700	OLSON, BRYAN & LAURIE	1110	SENIOR AVENUE	LOT 7, BLOCK 1, PARK PLACE ADDITION, REPLAT PORTIONS LOTS 5 & 6, SUBDIVISION SE1/4 SW1/4, UNPLATTED 33-140-96	33.3	0	33.3	14	0	0	\$ 4,649.60
SID-17	1095-0100-0100	JOHNSON, VAUNE MARIE & DENNIS W.	1285	11TH STREET W	LOT 1, BLOCK 1, PORTER-JOHNSON SUBDIV	0	0	0	0	0	0	\$ -
SID-17	1770-0100-0100	BARANKO, GLENN & JOLENE	1284 B	11TH STREET W	LOT 1, BLOCK 1, SUNSET DRIVE	0	0	0	0	0	0	\$ -
SID-17	1770-0100-0200	WALLACE, PHILLIP J. & SHARON R.	1284	11TH STREET W	LOT 2, BLOCK 1, SUNSET DRIVE AND N20' LOT 7, SE1/4 SW1/4, UNPLATTED 33-140-96	0	0	0	0	0	0	\$ -
SID-17	0740-0200-0400	GOLKE, RYNAE & DAKOTA	1264	11TH STREET W	LOT 4, BLOCK 2, PARK PLACE ADDITION, REPLAT PORTIONS LOTS 5 & 6, SUBDIVISION SE1/4 SW1/4, UNPLATTED 33-140-96	4.6	2.2	6.8	5	0	0	\$ 1,061.85
SID-17	0740-0300-0100	SCHWINDT, DIANA M.	1263	11TH STREET W	LOTS 1 & 2, BLOCK 3, PARK PLACE ADDITION	13.3	8.6	15.1	5	0	3	\$ 3,290.45
SID-17	0740-0300-0300	HANSEN, D. & G.TR & H. & S. BIESIOT	VACANT LOT	11TH STREET W	W30' LOT 3, BLOCK 3, PARK PLACE, REPLAT PORTIONS LOTS 5 & 6, SUBDIVISION SE1/4 SW1/4, UNPLATTED 33-140-96	15.1	0	0	0	0	0	\$ 1,661.00
SID-17	0740-0300-0302	KAUTZMAN, EDWARD & MARCELLA (LE)	1235	11TH STREET W	E135' LOT 3, BLOCK 3, PARK PLACE ADDITION, REPLAT PORTIONS LOTS 5 & 6, SUBDIVISION SE1/4 SW1/4, UNPLATTED 33-140-96	16.9	3.4	20.3	22	0	0	\$ 3,071.60
SID-17	0720-0200-0100	ARTHAUD FAMILY IRREVOCABLE TR MICHAEL LEFOR & JASON WENKO, TRUSTEES	1211	11TH STREET W	LOT 1, BLOCK 2, NUHAVEN ADDITION	11.7	2.5	14.2	10	0	0	\$ 2,120.40
SID-17	0720-0100-0800	SNYDER, TODD	1210	11TH STREET W	LOT 8, BLOCK 1, NUHAVEN ADDITION	7.3	2.5	9.8	17	0	0	\$ 1,561.35
SID-17	0720-0300-0100	LEMAY, MICHAEL W. & CATHY L.	1181	11TH STREET W	LOT 1, BLOCK 3, NUHAVEN ADDITION	0	0	0	4	0	0	\$ 25.00
SID-17	0720-0400-0800	BERNHARDT, JEFFERY T.	1180	11TH STREET W	LOT 8, BLOCK 4, NUHAVEN ADDITION	7.7	5.2	12.9	7	0	0	\$ 2,045.05
SID-17	0700-0300-0100	STEINER, BRYAN L. & RACHAEL	1151	11TH STREET W	N72' LOT 1, BLOCK 3, HAAG'S ADDITION	7.8	0	7.8	7	0	0	\$ 1,112.35
SID-17	0700-0400-0800	KRUSH, RONALD	1150	11TH STREET W	LOT 8, BLOCK 4, HAAG'S ADDITION	7.7	0	7.7	9	0	0	\$ 1,111.15
SID-17	0700-0200-0100	M SQUARED, LLC	1041	11TH STREET W	LOT 1, BLOCK 2, HAAG'S ADDITION	1.3	0	1.3	0	0	0	\$ 178.10
SID-17	0700-0100-0800	JAHNER, ZACHARY & M. CERKONEY	1040	11TH STREET W	LOT 8, BLOCK 1, HAAG'S ADDITION	0	5.1	5.1	6	0	0	\$ 965.70
SID-17	0600-0200-0100	MEYER, MATHEW A. & MARIA D.	1011	11TH STREET W	LOT 1, BLOCK 2, AUDITOR'S PLAT #3, REPLAT LOT 1	0	0	0	5	0	0	\$ 31.25
SID-17	0600-0100-0600	GLASER, MARK A. & LADONNA M.	1010	11TH STREET W	LOT 6, BLOCK 1, AUDITOR'S PLAT #3, REPLAT LOT 1	0	0	0	0	0	0	\$ -
SID-18	0570-1700-1700	NEUBERT, DARRELL RICHARD	1282	FAIRWAY STREET	LOT 17, BLOCK 17, GOLF COURSE SUBDIVISION #4 REPLAT	19.4	0	19.4	0	0	0	\$ 2,657.80
SID-18	0570-1600-1800	FAHY, RYAN & HEATHER	1254	FAIRWAY STREET	LOT 18, BLOCK 16, GOLF COURSE SUBDIVISION #4 REPLAT	0.7	0	0.7	10	0	0	\$ 158.40
SID-18	0570-1700-1600	FRENZEL, DOUGLAS F. & DEBRA A.	821	SENIOR AVENUE	LOT 16, BLOCK 17, GOLF COURSE SUBDIVISION #4 REPLAT	1.7	2.6	4.3	16	0	0	\$ 806.10
SID-18	0570-1600-1900	STOLDORF, KYLE W. & KAITLIN	822	SENIOR AVENUE	LOT 19, BLOCK 16, GOLF COURSE SUBDIVISION #4 REPLAT	0.7	42.6	43.3	0	0	0	\$ 7,849.10
SID-18	0570-1700-1500	RUMMEL, DANITA	835	SENIOR AVENUE	LOT 15, BLOCK 17, GOLF COURSE SUBDIVISION #4 REPLAT	6.6	0	6.6	0	0	0	\$ 904.20
SID-18	0570-1600-2000	DUCHSCHER, GREGORY S. & HEATHER R.	836	SENIOR AVENUE	LOT 20, BLOCK 16, GOLF COURSE SUBDIVISION #4 REPLAT	4.3	30.7	35	0	0	0	\$ 6,176.50
SID-18	0570-1700-1400	MATTHEIS, THOMAS	847	SENIOR AVENUE	LOT 14, BLOCK 17, GOLF COURSE SUBDIVISION #4 REPLAT	7.8	8.7	16.5	0	0	0	\$ 2,652.00
SID-18	0570-1600-2100	NOT AVAILABLE	848	SENIOR AVENUE	LOT 21, BLOCK 16, GOLF COURSE SUBDIVISION #4 REPLAT	15.4	2.1	17.6	0	0	0	\$ 2,494.70
SID-18	0570-1700-1300	LOVEC, MELISSA & ERIC	859	SENIOR AVENUE	LOT 13, BLOCK 17, GOLF COURSE SUBDIVISION #4 REPLAT	5.2	0	5.2	7	0	0	\$ 756.15
SID-18	0570-1600-2200	CARLSON, DEVIN K. & LADELLA R.	860	SENIOR AVENUE	LOT 22, BLOCK 16, GOLF COURSE SUBDIVISION #4 REPLAT	4	0	4	2	0	0	\$ 560.50
SID-18	0570-1700-1200	SPRINGER, TYSON LEE & MCKENZIE C.	871	SENIOR AVENUE	LOT 12, BLOCK 17, GOLF COURSE SUBDIVISION #4 REPLAT	2.2	2.6	4.8	0	0	0	\$ 774.60
SID-18	0570-1600-2300	BLAKE, W. PATRICK & CAROLYN R.	876	SENIOR AVENUE	LOT 23, S40' LOT 24, BLOCK 16, GOLF COURSE SUBDIVISION #4 REPLAT	10.1	0	10.1	0	0	0	\$ 1,383.70
SID-18	0570-1700-1100	MALKOWSKI, NATHAN	883	SENIOR AVENUE	LOT 11, BLOCK 17, GOLF COURSE SUBDIVISION #4 REPLAT	0	2.6	2.6	0	0	0	\$ 473.20
SID-18	0570-1600-2500	FRISKE, MARC & DENISE A.	890	SENIOR AVENUE	N29.9' LOT 24, ALL LOT 25, BLOCK 16, GOLF COURSE SUBDIVISION #4 REPLAT	10.1	0	10.1	15	0	0	\$ 1,477.45
SID-18	0570-1700-1000	VAN VLEET, CASSIDE & SHELBY HOWE	895	SENIOR AVENUE	LOT 10, BLOCK 17, GOLF COURSE SUBDIVISION #4 REPLAT	0	3.1	3.1	5	0	0	\$ 595.45
SID-18	0570-1600-2600	DVORAK, ARNOLD V. & CONSTANCE L.	906	SENIOR AVENUE	LOT 26, BLOCK 16, GOLF COURSE SUBDIVISION #4 REPLAT	2.6	2.6	5.1	7	0	0	\$ 870.45
SID-18	0570-1700-0900	LEGGATE, KENNETH L. & ELOISE	907	SENIOR AVENUE	LOT 9, BLOCK 17, GOLF COURSE SUBDIVISION #4 REPLAT	0	0	0	5	0	0	\$ 31.25
SID-18	0570-1700-0800	KNUDSON, MARTIN D. & CARRIE R.	919	SENIOR AVENUE	LOT 8, BLOCK 17, GOLF COURSE SUBDIVISION #4 REPLAT	0	0	0	0	0	0	\$ -
SID-18	0570-1600-2700	REBSOM, LEROY & HARRIETTE	920	SENIOR AVENUE	LOT 27, BLOCK 16, GOLF COURSE SUBDIVISION #4 REPLAT	0	3	3	2	0	0	\$ 558.50
SID-18	0570-1600-2800	CRANDELL, RICHARD F.	932	SENIOR AVENUE	LOTS 28 & 29, BLOCK 16, GOLF COURSE SUBDIVISION #4 REPLAT	1.5	0	1.5	5	0	0	\$ 236.75
SID-18	0570-1700-0600	DASSINGER, GARY J. & STARLA R.	933	SENIOR AVENUE	LOTS 6 & 7, BLOCK 17, GOLF COURSE SUBDIVISION #4 REPLAT	0	0	0	5	0	0	\$ 31.25

DICKINSON 2027 ROAD MAINTENANCE
SPECIAL IMPROVEMENT DISTRICT NO. 202701-XX

PLAN SHEET	PARCEL ID	DEED HOLDER	HOUSE #	PROPERTY ADDRESS	DESCRIPTION	CONCRETE SIDEWALK (SY)	CONCRETE DRIVEWAY (SY)	REMOVAL OF CONCRETE (SY)	ROUTE AND SEAL SIDEWALK OR DRIVEWAY (LF)	ASPHALT PAVEMENT (TON)	REMOVAL OF BITUMINOUS SURFACING (SY)	TOTAL ASSESSMENT BY PARCEL
						\$ 110.00	\$ 155.00	\$ 27.00	\$ 6.25	\$ 160.00	\$ 18.50	
SID-18	0570-1700-0500	CICERO, JOSEPH P.	945	SENIOR AVENUE	LOT 5, BLOCK 17, GOLF COURSE SUBDIVISION #4 REPLAT	3.9	25.4	29.3	0	0	0	\$ 5,157.10
SID-18	0570-1600-3000	THORNTON, MARTINA	946	SENIOR AVENUE	LOT 30, BLOCK 16, GOLF COURSE SUBDIVISION #4 REPLAT	11	0	11	5	0	0	\$ 1,538.25
SID-18	0570-1700-0400	BLEYENBERG, JULIE & WILLIAM JR.	959	SENIOR AVENUE	LOT 4, BLOCK 17, GOLF COURSE SUBDIVISION #4 REPLAT	2.5	33.5	36.1	0	0	0	\$ 6,442.20
SID-18	0570-1600-3100	NOT AVAILABLE	960	SENIOR AVENUE	LOT 31, BLOCK 16, GOLF COURSE SUBDIVISION #4 REPLAT	0	0	0	16	0	0	\$ 100.00
SID-18	0570-1600-3200	NOT AVAILABLE	970	SENIOR AVENUE	LOT 32, BLOCK 16, GOLF COURSE SUBDIVISION #4 REPLAT	1.1	0	1.1	2	0	0	\$ 163.20
SID-18	0570-1700-0300	KAUFMAN, TRAVIS & ALEXANDRIA	971	SENIOR AVENUE	LOT 3, BLOCK 17, GOLF COURSE SUBDIVISION #4 REPLAT	2.6	5.1	7.7	0	0	0	\$ 1,284.40
SID-18	0570-1700-0200	GRAY, THOMAS S.	983	SENIOR AVENUE	LOT 2, BLOCK 17, GOLF COURSE SUBDIVISION #4 REPLAT	3.3	0	3.3	5	0	0	\$ 483.35
SID-18	0570-1600-3300	OTTE, STEVE	984	SENIOR AVENUE	LOT 33, BLOCK 16, GOLF COURSE SUBDIVISION #4 REPLAT	6.5	0	6.5	2	0	0	\$ 903.00
SID-18	0570-1600-3400	SICKLER, JASON J.	1255	EMPIRE ROAD	LOT 34, BLOCK 16, GOLF COURSE SUBDIVISION #4 REPLAT	18.6	0	18.6	0	0	0	\$ 2,548.20
SID-18	0570-1700-0100	ROBBINS, SKYLER R. & CELIA M.	1283	EMPIRE ROAD	LOT 1, BLOCK 17, GOLF COURSE SUBDIVISION #4 REPLAT	2.5	2.5	5	0	0	0	\$ 797.50
SID-19	0570-1600-1700	TRAYNOR, TREVOR W.	1234	FAIRWAY STREET	LOT 17, BLOCK 16, GOLF COURSE SUBDIVISION #4 REPLAT	36.9	2.7	39.6	0	0	0	\$ 5,546.70
SID-19	0570-1500-1400	MARTHALLER, CAROLYN	1188	FAIRWAY STREET	LOT 14, BLOCK 15, GOLF COURSE SUBDIVISION #4 REPLAT	33.3	0	33.3	0	0	0	\$ 4,562.10
SID-19	0570-1600-1600	PEDEN, JR., BRADFORD & KERYN	821	12TH AVENUE W	LOT 16, BLOCK 16, GOLF COURSE SUBDIVISION #4 REPLAT	19	39.6	58.6	0	0	0	\$ 9,810.20
SID-19	0570-1500-1500	SELLE, GARY B.	822	12TH AVENUE W	LOT 15, BLOCK 15, GOLF COURSE SUBDIVISION #4 REPLAT	13.6	36	49.6	0	0	0	\$ 8,415.20
SID-19	0570-1500-1601	RABBITT, SCOTT A. & ANGIE M.	834	12TH AVENUE W	W120' LOT 16, BLOCK 15, GOLF COURSE SUBDIVISION #4 REPLAT	2.5	38.4	40.8	0	0	0	\$ 7,328.60
SID-19	0570-1600-1500	BRYANT, DANIEL & FRANCELINA	835	12TH AVENUE W	LOT 15, BLOCK 16, GOLF COURSE SUBDIVISION #4 REPLAT	1.8	36.1	37.9	0	0	0	\$ 6,816.80
SID-19	0570-1600-1400	CROSSELY, BRANDEN	847	12TH AVENUE W	LOT 14, BLOCK 16, GOLF COURSE SUBDIVISION #4 REPLAT	0	0	0	5	0	0	\$ 31.25
SID-19	0570-1500-1700	GILL, JONATHAN & SHELBY	850	12TH AVENUE W	S70' W25' LOT 10, ALL LOT 17, BLOCK 15, GOLF COURSE SUBDIVISION #4 REPLAT	0	0	0	5	0	0	\$ 31.25
SID-19	0570-1600-1300	DEICHERT FAMILY PROPERTY TR	859	12TH AVENUE W	LOT 13, BLOCK 16, GOLF COURSE SUBDIVISION #4 REPLAT	0	2.7	2.7	8	0	0	\$ 541.40
SID-19	0570-1500-1800	ZINK, DOLAND & BONNIE	864	12TH AVENUE W	LOT 18, BLOCK 15, GOLF COURSE SUBDIVISION #4 REPLAT	2.7	0	2.7	5	0	0	\$ 401.15
SID-19	0570-1600-1200	STROMSBORG, JANET	877	12TH AVENUE W	S35' LOT 11, ALL LOT 12, BLOCK 16, GOLF COURSE SUBDIVISION #4 REPLAT	17.6	0	17.6	0	0	0	\$ 2,411.20
SID-19	0570-1500-1900	THOMPSON, DEBORAH L.	880	12TH AVENUE W	LOT 19, S105' LOT 20 & REAR 105' X 43' LOT 7, BLOCK 15, GOLF COURSE SUBDIVISION #4 REPLAT	0	0	0	14	0	0	\$ 87.50
SID-19	0570-1600-1000	FORSOREN, JOSHUA & KATIE	891	12TH AVENUE W	LOT 10, LOT 11 LESS S35', BLOCK 16, GOLF COURSE SUBDIVISION #4 REPLAT	0	0	0	21	0	0	\$ 131.25
SID-19	0570-1600-0900	SLEBODA, ELAINE I. & BOHN, LYLE D.	907	12TH AVENUE W	LOT 9, BLOCK 16, GOLF COURSE SUBDIVISION #4 REPLAT	0	0	0	3	0	0	\$ 18.75
SID-19	0570-1500-2100	KELLING, LYLE (LE)	910	12TH AVENUE W	N56.2' LOT 20, ALL LOT 21 & N56.2' OF THE W43' LOT 7, BLOCK 15, GOLF COURSE SUBDIVISION #4 REPLAT	0	0	0	5	0	0	\$ 31.25
SID-19	0570-1600-0800	DOLEZAL, BRUCE W. & LISA M. (LE)	919	12TH AVENUE W	LOT 8, BLOCK 16, GOLF COURSE SUBDIVISION #4 REPLAT	0	3.3	3.3	0	0	0	\$ 600.60
SID-19	0570-1500-2200	QUINTANE, ALEXANDER & CATHERINE S.	924	12TH AVENUE W	LOTS 22 & 23, BLOCK 15, GOLF COURSE SUBDIVISION #4 REPLAT	0	0	0	5	0	0	\$ 31.25
SID-19	0570-1600-0600	ANDERSON, JOANNE	933	12TH AVENUE W	LOTS 6 & 7, BLOCK 16, GOLF COURSE SUBDIVISION #4 REPLAT	2.4	0	2.4	0	0	0	\$ 328.80
SID-19	0570-1500-2400	SCHWINDT, CANDACE KAY	942	12TH AVENUE W	LOT 24, BLOCK 15, GOLF COURSE SUBDIVISION #4 REPLAT	0	24.4	24.4	0	0	0	\$ 4,440.80
SID-19	0570-1600-0500	JENSEN, LEROY W. & EVELYN A.	945	12TH AVENUE W	LOT 5, BLOCK 16, GOLF COURSE SUBDIVISION #4 REPLAT	0	28.4	28.4	0	0	0	\$ 5,168.80
SID-19	0570-1500-2500	GENTILINI, CHRISTOPHER & ALLYSSA	958	12TH AVENUE W	LOT 25, BLOCK 15, GOLF COURSE SUBDIVISION #4 REPLAT	0	0	0	17	0	0	\$ 106.25
SID-19	0570-1600-0400	LOZENSKY, DEBRA J. & STANLEY M.	959	12TH AVENUE W	LOT 4, BLOCK 16, GOLF COURSE SUBDIVISION #4 REPLAT	0	0	0	19	0	0	\$ 118.75
SID-19	0570-1600-0300	SAILER, GARY W. & SHELLEY M.	971	12TH AVENUE W	LOT 3, BLOCK 16, GOLF COURSE SUBDIVISION #4 REPLAT	2.5	17.5	20	5	0	0	\$ 3,558.75
SID-19	0570-1500-2600	ABRAHAMSON, JOHN E. & DONNA C.	972	12TH AVENUE W	LOT 26, & W20' S60' LOT 3, BLOCK 15, GOLF COURSE SUBDIVISION #4 REPLAT	0	2.9	2.9	0	0	0	\$ 527.80
SID-19	0570-1600-0200	GOETZ, JAMES A. & ANTONIA M.	983	12TH AVENUE W	LOT 2, BLOCK 16, GOLF COURSE SUBDIVISION #4 REPLAT	0	0	0	5	0	0	\$ 31.25
SID-19	0570-1500-2700	CORCORAN, JAMES B. & JUDITH	984	12TH AVENUE W	W20' LOT 2, W20' N10' LOT 3, ALL LOT 27, BLOCK 15, GOLF COURSE SUBDIVISION #4 REPLAT	0	0	0	0	0	0	\$ -
SID-19	0570-1600-0100	SCHIENO, HEATHER	997	12TH AVENUE W	LOT 1, BLOCK 16, GOLF COURSE SUBDIVISION #4 REPLAT	3.4	5.9	9.3	15	0	0	\$ 1,633.35
SID-19	0570-1500-2800	COX, JANOHN L. & JAMES R.	1207	EMPIRE ROAD	LOT 28, BLOCK 15, GOLF COURSE SUBDIVISION #4 REPLAT	7.4	0	7.4	0	0	0	\$ 1,013.80
SID-20	0720-0200-0800	ALVARADO, JOSE & LOURDES DAVILA	1210	EMPIRE ROAD	LOT 8, BLOCK 2, NUHAVEN ADDITION	2.5	2.6	5	9	0	0	\$ 869.25
SID-20	0720-0300-0800	FINCK, CHARLES D. & JUDITH M.	1180	EMPIRE ROAD	LOT 8, BLOCK 3, NUHAVEN ADDITION	0	0	0	0	0	0	\$ -
SID-20	0720-0300-0700	STOLTZ, LYLE E. & LISA L.	1030	12TH AVENUE W	S76' LOT 7, BLOCK 3, NUHAVEN ADDITION	8.6	0	8.6	0	0	0	\$ 1,178.20
SID-20	0720-0200-0700	CJP PROPERTIES, LLC	1031	12TH AVENUE W	LOT 7, BLOCK 2, NUHAVEN ADDITION	0	0	0	7	0	0	\$ 43.75
SID-20	0720-0300-0600	WARDNER, RICHARD & KAYLEEN	1042	12TH AVENUE W	LOT 6, N4' LOT 7, BLOCK 3, NUHAVEN ADDITION	4.9	2.4	7.3	5	0	0	\$ 1,139.35
SID-20	0720-0200-0600	PORTER WILK PROPERTIES, LLC	1043	12TH AVENUE W	LOT 6, BLOCK 2, NUHAVEN ADDITION	0	2.6	2.6	0	0	0	\$ 473.20
SID-20	0720-0300-0500	WELLENSTEIN, DOUG & OLIVIA (LE)	1050	12TH AVENUE W	LOT 5, BLOCK 3, NUHAVEN ADDITION	0	6.2	6.2	8	0	0	\$ 1,178.40
SID-20	0720-0200-0500	FISHER, JORDAN L. & DARLENE K.	1051	12TH AVENUE W	LOT 5, BLOCK 2, NUHAVEN ADDITION	0	2.5	2.5	5	0	0	\$ 486.25
SID-20	0720-0300-0400	BENNETT, RICHARD LEE	1062	12TH AVENUE W	LOT 4, BLOCK 3, NUHAVEN ADDITION	0	2.5	2.5	0	0	0	\$ 455.00
SID-20	0720-0200-0400	NOT AVAILABLE	1063	12TH AVENUE W	LOT 4, BLOCK 2, NUHAVEN ADDITION	0	0	0	0	0	0	\$ -
SID-20	0720-0300-0300	LACKNER, SANDRA R.	1070	12TH AVENUE W	LOT 3, BLOCK 3, NUHAVEN ADDITION	0	15	15	4	0	0	\$ 2,755.00
SID-20	0720-0200-0300	BIESIOT, HENRY A. & SUSAN	1071	12TH AVENUE W	LOT 3, BLOCK 2, NUHAVEN ADDITION	0	0	0	0	0	0	\$ -
SID-20	0720-0300-0200	ONOFRIO, DEREK ROBERT & SARAH	1080	12TH AVENUE W	LOT 2, BLOCK 3, NUHAVEN ADDITION	2.1	14.5	16.6	0	0	0	\$ 2,926.70
SID-20	0720-0200-0200	BENNETT, JOSEPH & NANCY	1081	12TH AVENUE W	LOT 2, BLOCK 2, NUHAVEN ADDITION	12.5	4.5	17	6	0	0	\$ 2,569.00
SID-20	0720-0400-0700	SCHERR, LANET & STEVE	1120	12TH AVENUE W	LOT 7, BLOCK 4, NUHAVEN ADDITION	5	0	5	0	0	0	\$ 685.00
SID-20	0720-0100-0700	NEUBARTH, DANIEL & MELISSA	1121	12TH AVENUE W	LOT 7, BLOCK 1, NUHAVEN ADDITION	0	0	0	12	0	0	\$ 75.00
SID-20	0720-0400-0600	DEAN, CALVIN R. & PAMELA A.	1130	12TH AVENUE W	LOT 6, BLOCK 4, NUHAVEN ADDITION	0	0	0	2	0	0	\$ 12.50
SID-20	0720-0100-0600	CHASKA, MITCHELL S., JR. & MARY ANN	1131	12TH AVENUE W	LOT 6, BLOCK 1, NUHAVEN ADDITION	0	2.4	2.4	0	0	0	\$ 436.80
SID-20	0720-0400-0500	HOOD, RYAN & PAIGE KAUFMANN	1140	12TH AVENUE W	LOT 5, BLOCK 4, NUHAVEN ADDITION	0	3.2	3.2	2	0	0	\$ 594.90
SID-20	0720-0100-0500	MOORE, HAYDEN T. & CAMERON M.	1141	12TH AVENUE W	LOT 5, BLOCK 1, NUHAVEN ADDITION	0	0	0	5	0	0	\$ 31.25

DICKINSON 2027 ROAD MAINTENANCE
SPECIAL IMPROVEMENT DISTRICT NO. 202701-XX

PLAN SHEET	PARCEL ID	DEED HOLDER	HOUSE #	PROPERTY ADDRESS	DESCRIPTION	CONCRETE SIDEWALK (SY)	CONCRETE DRIVEWAY (SY)	REMOVAL OF CONCRETE (SY)	ROUTE AND SEAL SIDEWALK OR DRIVEWAY (LF)	ASPHALT PAVEMENT (TON)	REMOVAL OF BITUMINOUS SURFACING (SY)	TOTAL ASSESSMENT BY PARCEL
						\$ 110.00	\$ 155.00	\$ 27.00	\$ 6.25	\$ 160.00	\$ 18.50	
SID-20	0720-0400-0400	SYKORA, ROBERT A. & SHERRI A.	1150	12TH AVENUE W	LOT 4, BLOCK 4, NUHAVEN ADDITION	7.5	0	7.5	7	0	0	\$ 1,071.25
SID-20	0720-0100-0400	WEBSTER, ALAN D. & MAUREEN C.	1151	12TH AVENUE W	LOT 4, BLOCK 1, NUHAVEN ADDITION	2.5	0	2.5	0	0	0	\$ 342.50
SID-20	0720-0400-0300	KUBAS, IVAN & KRISTI	1160	12TH AVENUE W	LOT 3, BLOCK 4, NUHAVEN ADDITION	1.9	2.2	4	0	0	0	\$ 658.00
SID-20	0720-0100-0300	THIER, JASON C. & BRITTANY C.	1161	12TH AVENUE W	LOT 3, BLOCK 1, NUHAVEN ADDITION	0	0	0	8	0	0	\$ 50.00
SID-20	0720-0400-0200	MEYER, MARY ROSE & ANDREW JOHN	1170	12TH AVENUE W	LOT 2, BLOCK 4, NUHAVEN ADDITION	0	2.6	2.6	9	0	0	\$ 529.45
SID-20	0720-0100-0200	GABBERT, DEAN R. & KRISTIE L.	1171	12TH AVENUE W	LOT 2, BLOCK 1, NUHAVEN ADDITION	10.3	7.5	17.8	0	0	0	\$ 2,776.10
SID-21	0720-0400-0100	JOHNSON, CRAIG A. & TINA M.	1181	12TH STREET W	LOT 1, BLOCK 4, NUHAVEN ADDITION	0	2.7	2.7	5	0	0	\$ 522.65
SID-21	0720-0100-0100	SCHERR, ALEX & STEVE & LANET	1211	12TH STREET W	LOT 1, BLOCK 1, NUHAVEN ADDITION	5.4	0	5.4	0	0	0	\$ 739.80
SID-21	0730-0200-1500	KIRSCH, LORI A.	1216	12TH STREET W	LOT 15, BLOCK 2, NUHAVEN 2ND ADDITION	0	0	0	0	0	0	\$ -
SID-21	0730-0300-3000	IMHOFF, BRIANNA M.	1236	12TH AVENUE W	LOT 30, BLOCK 3, NUHAVEN 2ND ADDITION	8.4	0	8.4	5	0	0	\$ 1,182.05
SID-21	0730-0300-0100	HITCHCOCK, KENT & LJUAN	1274	12TH AVENUE W	LOT 1, BLOCK 3, NUHAVEN 2ND ADDITION	14	0	14	0	0	0	\$ 1,918.00
SID-21	0730-0200-1400	YODER, LARRY I & KATHLEEN M.	1275	12TH AVENUE W	LOT 14, BLOCK 2, NUHAVEN 2ND ADDITION	9.1	16	25.1	15	0	0	\$ 4,252.45
SID-22	0570-0400-1200	DULLUM, MILO M. & ARLYS P.	946	6TH STREET W	LOT 12, S14' LOT 13, BLOCK 4, GOLF COURSE SUBDIVISION #2	0	0	0	7	0	0	\$ 43.75
SID-22	0570-0300-0100	DECKER, JAMES P. & BETHANY A.	1002	6TH STREET W	LOT 1, BLOCK 3, GOLF COURSE SUBDIVISION #2	30.3	1.2	31.5	0	0	0	\$ 4,369.50
SID-22	0570-0400-1301	MSIMBE, ANNIE & WAL KOUN	620	10TH AVENUE W	N61' LOT 13, BLOCK 4, GOLF COURSE SUBDIVISION #2	6.8	0	6.8	5	0	0	\$ 962.85
SID-22	0570-0300-1200	MACLEAN, JEFFREY & ASHLEY	629	10TH AVENUE W	LOT 12 LESS W7', BLOCK 3, GOLF COURSE SUBDIVISION #2	32.1	10.2	42.3	0	0	0	\$ 6,254.10
SID-22	0570-0400-1400	KOUN, WAL YIEL	634	10TH AVENUE W	LOT 14, BLOCK 4, GOLF COURSE SUBDIVISION #2	4.6	0	4.6	10	0	0	\$ 692.70
SID-22	0570-0300-1100	WALTER, MARLYS & CORINNE	645	10TH AVENUE W	LOT 11, BLOCK 3, GOLF COURSE SUBDIVISION #2	20.4	16	36.4	0	0	0	\$ 5,706.80
SID-22	0570-0400-1500	HAAS, JAMES R. & JENNIFER G.	648	10TH AVENUE W	LOT 15, BLOCK 4, GOLF COURSE SUBDIVISION #2	9.1	22.8	32	0	0	0	\$ 5,399.00
SID-22	0570-0400-1600	BALL, NATHAN & ERIKA	668	10TH AVENUE W	LOT 16, BLOCK 4, GOLF COURSE SUBDIVISION #2	10.5	2.7	13.2	10	0	0	\$ 1,992.40
SID-22	0570-0400-1700	CALLAHAN, LAWRENCE S. & NANCY	682	10TH AVENUE W	LOT 17, BLOCK 4, GOLF COURSE SUBDIVISION #2	15.8	12.7	28.5	7	0	0	\$ 4,519.75
SID-22	0570-0400-1800	GENTRY, RAYMOND	696	10TH AVENUE W	LOT 18, BLOCK 4, GOLF COURSE SUBDIVISION #2	4.9	4.8	9.7	12	0	0	\$ 1,619.90
SID-22	0570-0400-1900	STACK, SEAN & KIERSTON N.	710	10TH AVENUE W	LOT 19, BLOCK 4, GOLF COURSE SUBDIVISION #2	3.1	2.9	6	0	0	0	\$ 952.50
SID-22	0570-0700-0000	REDEEMER LUTHERAN CHURCH	711	10TH AVENUE W	BLOCK 7, GOLF COURSE SUBDIVISION #3	76.7	17.8	94.5	4	0	0	\$ 13,772.50
SID-22	0570-0400-2000	WEIL, RYAN & MERCEDEZ M. LUTZ	949	FAIRWAY STREET	LOT 20, BLOCK 4, GOLF COURSE SUBDIVISION #2	2.6	53.1	55.7	0	0	0	\$ 10,020.40
SID-22	0570-1400-1800	CAMPOY, JESUS & OLGA	1010	GREEN STREET	LOT 18, BLOCK 14, GOLF COURSE SUBDIVISION #3, REPLAT BLOCK 14	22.3	0	22.3	0	0	0	\$ 3,055.10
SID-22	0570-1400-1700	MAJADA, SIMON	925	10TH AVENUE W	LOT 17, BLOCK 14, GOLF COURSE SUBDIVISION #3, REPLAT BLOCK 14	2.1	13.1	15.2	8	0	0	\$ 2,721.90
SID-22	0570-1400-0800	ROTHSTEIN, MATHEW & SHEILA	926	10TH AVENUE W	LOT 8, S2' LOT 9, BLOCK 14, GOLF COURSE SUBDIVISION #3, REPLAT BLOCK 14	12.7	0	12.7	0	0	0	\$ 1,739.90
SID-22	0570-1400-1600	HEWSON, AARON H & LORI M.	941	10TH AVENUE W	LOT 16, BLOCK 14, GOLF COURSE SUBDIVISION #3, REPLAT BLOCK 14	3.4	0	3.4	5	0	0	\$ 497.05
SID-22	0570-1400-0901	PATTERSON, DAVID & REBECCA	942	10TH AVENUE W	LOT 9 LESS S2', BLOCK 14, GOLF COURSE SUBDIVISION #3, REPLAT BLOCK 14	2.1	9.2	11.3	5	0	0	\$ 1,993.35
SID-22	0570-1400-1500	SMITH, RICHARD E. & AMY M.	953	10TH AVENUE W	LOT 15, BLOCK 14, GOLF COURSE SUBDIVISION #3, REPLAT BLOCK 14	0	0	0	10	0	0	\$ 62.50
SID-22	0570-1400-1000	HAYDEN, JAMES & JASMINE JUNG	954	10TH AVENUE W	LOT 10, BLOCK 14, GOLF COURSE SUBDIVISION #3, REPLAT BLOCK 14	17.3	16.9	34.2	0	0	0	\$ 5,445.90
SID-22	0570-1400-1400	STEPHENS, TYLER JOHN ET-AL	969	10TH AVENUE W	LOT 14, BLOCK 14, GOLF COURSE SUBDIVISION #3, REPLAT BLOCK 14	4.7	15.3	20	2	0	0	\$ 3,441.00
SID-22	0570-1400-1100	KNOPIK, ROBERT & DEBRA	970	10TH AVENUE W	LOT 11, BLOCK 14, GOLF COURSE SUBDIVISION #3, REPLAT BLOCK 14	15	14.2	29.2	0	0	0	\$ 4,639.40
SID-22	0570-1400-1200	BARTHOLOMEW, TRACY D. & JANICE B.	953	EMPIRE ROAD	LOT 12, BLOCK 14, GOLF COURSE SUBDIVISION #3, REPLAT BLOCK 14	11.3	0	11.3	0	0	0	\$ 1,548.10
SID-22	0570-1400-1300	THIELEN, GARY & SUSAN REV TR	1011	EMPIRE ROAD	LOT 13, BLOCK 14, GOLF COURSE SUBDIVISION #3, REPLAT BLOCK 14	17.9	0	17.9	0	0	0	\$ 2,452.30
SID-23	0570-0500-1500	EDWARDS, DOUGLAS & JOHNA	852	6TH STREET W	LOT 15, BLOCK 5, GOLF COURSE SUBDIVISION #1	0	0	0	0	0	0	\$ -
SID-23	0570-0400-1100	SCHWINDT, SHEENA NOEL	910	6TH STREET W	LOT 11, BLOCK 4, GOLF COURSE SUBDIVISION #1	4.8	0	4.8	6	0	0	\$ 695.10
SID-23	0570-0500-1600	THIELEN, CASEY & CLAYTON SWAN	620	9TH AVENUE W	LOT 16, BLOCK 5, GOLF COURSE SUBDIVISION #2	2.2	0	2.2	0	0	0	\$ 301.40
SID-23	0570-0400-0900	OKETCH, JOHN & BETTY	621	9TH AVENUE W	LOTS 9 & 10, BLOCK 4, GOLF COURSE SUBDIVISION #2	0	0	0	0	0	0	\$ -
SID-23	0570-0400-0800	WEHNER, TERRANCE J. & SHARON A.	633	9TH AVENUE W	LOT 8, BLOCK 4, GOLF COURSE SUBDIVISION #2	10.6	0	10.6	0	0	0	\$ 1,452.20
SID-23	0570-0500-1700	BOELTER, JACOB & KATRINA R.	634	9TH AVENUE W	LOT 17, BLOCK 5, GOLF COURSE SUBDIVISION #2	26.3	23	49.3	0	0	0	\$ 7,789.10
SID-23	0570-0400-0700	HIRDMAN HOLDING COMPANY, LLC	645	9TH AVENUE W	LOT 7, BLOCK 4, GOLF COURSE SUBDIVISION #2	18.8	0	18.8	0	0	0	\$ 2,575.60
SID-23	0570-0500-1800	KADRMAS, ASHLEY E.	646	9TH AVENUE W	LOT 18, BLOCK 5, GOLF COURSE SUBDIVISION #2	4.9	0	4.9	0	0	0	\$ 671.30
SID-23	0570-0400-0600	BINSTOCK, SARA JAYNE	657	9TH AVENUE W	LOT 6, BLOCK 4, GOLF COURSE SUBDIVISION #2	0	28	28	4	0	0	\$ 5,121.00
SID-23	0570-0500-1900	MAERSHBECKER, KEVIN J. & RONDA S.	658	9TH AVENUE W	LOT 19, BLOCK 5, PLUS 15.45' CITY WATER LINE EASEMENT, GOLF COURSE SUBDIVISION #2	27.4	0	27.4	15	0	0	\$ 3,847.55
SID-23	0570-0400-0500	DUKART, BRIAN & REBECA	667	9TH AVENUE W	LOT 5, BLOCK 4, GOLF COURSE SUBDIVISION #2	6.4	14.9	21.3	0	0	0	\$ 3,588.60
SID-23	0570-0500-2000	ENSEY, KELLY & JESSALYN	670	9TH AVENUE W	LOT 20, BLOCK 5, PLUS 15.45' CITY WATER LINE EASEMENT, GOLF COURSE SUBDIVISION #2	25.3	34.5	59.8	0	0	0	\$ 9,745.10
SID-23	0570-0400-0400	KUNTZ, SHAWN & SAMANTHA PATE	677	9TH AVENUE W	LOT 4, BLOCK 4, GOLF COURSE SUBDIVISION #2	18.8	0	18.8	0	0	0	\$ 2,575.60
SID-23	0570-0500-2100	SMITH, ALEXANDRA & NATHAN	682	9TH AVENUE W	LOT 21, BLOCK 5, GOLF COURSE SUBDIVISION #2	20.5	24.9	45.4	0	0	0	\$ 7,340.30
SID-23	0570-0400-0300	CABLE, JEANNE M. & JEANNETTE C.	691	9TH AVENUE W	LOT 3, BLOCK 4, GOLF COURSE SUBDIVISION #2	15.8	2.5	18.3	0	0	0	\$ 2,619.60
SID-23	0570-0500-2200	BROWN, JUSTIN & KAILA	694	9TH AVENUE W	LOT 22, BLOCK 5, GOLF COURSE SUBDIVISION #2	18.1	6.3	24.4	0	0	0	\$ 3,626.30
SID-23	0570-0400-0200	FITTERER, DEAN M. & MARY J. (LE)	701	9TH AVENUE W	LOT 2, BLOCK 4, GOLF COURSE SUBDIVISION #2	11.5	0	11.5	4	0	0	\$ 1,600.50
SID-23	0570-0500-2300	ANHELUK, RODNEY G.	706	9TH AVENUE W	LOT 23, BLOCK 5, GOLF COURSE SUBDIVISION #2	16.5	2.4	18.8	0	0	0	\$ 2,694.60
SID-23	0570-0500-2400	LENGOWSKI, NICHOLAS	718	9TH AVENUE W	LOT 24, BLOCK 5, GOLF COURSE SUBDIVISION #2	22.5	3.1	25.5	0	0	0	\$ 3,644.00
SID-23	0570-0500-2500	HUISMAN, WILLOW & S. TOROITICH	851	FAIRWAY STREET	LOT 25, BLOCK 5, GOLF COURSE SUBDIVISION #2	7.3	30.8	38.1	0	0	0	\$ 6,605.70
SID-23	0570-0400-0100	HEISER, RITA A.	911	FAIRWAY STREET	LOT 1, BLOCK 4, GOLF COURSE SUBDIVISION #2	9.3	0	9.3	3	0	0	\$ 1,292.85
SID-23	0570-1000-0600	GROVE PROPERTIES, LLC	852	FAIRWAY STREET	LOT 6, BLOCK 10, GOLF COURSE SUBDIVISION #3	18	0	18	0	0	0	\$ 2,466.00

DICKINSON 2027 ROAD MAINTENANCE
SPECIAL IMPROVEMENT DISTRICT NO. 202701-XX

PLAN SHEET	PARCEL ID	DEED HOLDER	HOUSE #	PROPERTY ADDRESS	DESCRIPTION	CONCRETE SIDEWALK (SY)	CONCRETE DRIVEWAY (SY)	REMOVAL OF CONCRETE (SY)	ROUTE AND SEAL SIDEWALK OR DRIVEWAY (LF)	ASPHALT PAVEMENT (TON)	REMOVAL OF BITUMINOUS SURFACING (SY)	TOTAL ASSESSMENT BY PARCEL
						\$ 110.00	\$ 155.00	\$ 27.00	\$ 6.25	\$ 160.00	\$ 18.50	
SID-23	0570-1100-0700	JAEGER, RODNEY A. & CYNTHIA K.	912	FAIRWAY STREET	LOT 7, BLOCK 11, GOLF COURSE SUBDIVISION #3, REPLAT BLOCK 11	0	0	0	0	0	0	\$ -
SID-23	0570-1100-0600	FORTE, SHELLY	791	9TH AVENUE W	LOT 6, BLOCK 11, GOLF COURSE SUBDIVISION #3, REPLAT BLOCK 11	2	0	2	0	0	0	\$ 274.00
SID-23	0570-1000-0700	VOYTEK, MICHAEL S. & REBECCA E.	792	9TH AVENUE W	LOT 7, BLOCK 10, GOLF COURSE SUBDIVISION #3	4.4	0	4.4	3	0	0	\$ 621.55
SID-23	0570-1100-0500	SCHNELL, SANDRA Y.	801	9TH AVENUE W	LOT 5, BLOCK 11, GOLF COURSE SUBDIVISION #3, REPLAT BLOCK 11	10.9	10.2	21.1	0	0	0	\$ 3,349.70
SID-23	0570-1000-0800	SWANSON, SCOTT S. & LORA J.	802	9TH AVENUE W	LOT 8, BLOCK 10, GOLF COURSE SUBDIVISION #3	0	0	0	0	0	0	\$ -
SID-23	0570-1100-0400	BRIDGES, BARBARA	811	9TH AVENUE W	LOT 4, BLOCK 11, GOLF COURSE SUBDIVISION #3, REPLAT BLOCK 11	16.6	13.8	30.4	0	0	0	\$ 4,785.80
SID-23	0570-1000-0900	STECKLER, JACOB S.	812	9TH AVENUE W	LOT 9, BLOCK 10, GOLF COURSE SUBDIVISION #3	0	2.5	2.5	0	0	0	\$ 455.00
SID-24	0570-1100-0300	BEAUDOIN, DALE & SHARON	821	9TH AVENUE W	LOT 3, BLOCK 11, GOLF COURSE SUBDIVISION #3, REPLAT BLOCK 11	2.5	0	2.5	0	0	0	\$ 342.50
SID-24	0570-1000-1000	CHARTIER, STEVEN R. & LAURA	822	9TH AVENUE W	LOT 10, BLOCK 10, GOLF COURSE SUBDIVISION #3	26.1	20.9	47	0	0	0	\$ 7,379.50
SID-24	0570-1100-0200	STEBLETON, ERIC F. & ALYSSA M.	831	9TH AVENUE W	LOT 2, BLOCK 11, GOLF COURSE SUBDIVISION #3, REPLAT BLOCK 11	22.2	28.2	50.4	0	0	0	\$ 8,173.80
SID-24	0570-1000-1100	KACHELHOFFER, KYLE D. & ALYSSA N.	832	9TH AVENUE W	LOT 11, S5' LOT 12, BLOCK 10, GOLF COURSE SUBDIVISION #3	0	14.3	14.3	0	0	0	\$ 2,602.60
SID-24	0570-1100-0100	MILLER, GEORGE & EVELYN (LE)	843	9TH AVENUE W	LOT 1, BLOCK 11, GOLF COURSE SUBDIVISION #3, REPLAT BLOCK 11	77	26.4	103.4	0	0	0	\$ 15,353.80
SID-24	0570-1300-0800	MOBERG, KEVIN A. & SUSAN L.	902	9TH AVENUE W	LOT 8, BLOCK 13, GOLF COURSE SUBDIVISION #3	5.6	26.2	31.8	0	0	0	\$ 5,535.60
SID-24	0570-1300-0900	CJP PROPERTIES LLC	916	9TH AVENUE W	LOT 9, BLOCK 13, GOLF COURSE SUBDIVISION #3	2.3	0	2.3	12	0	0	\$ 390.10
SID-24	0570-1400-0500	WINHOLD, CHRISTOPHER S. & PAMELA K.	925	9TH AVENUE W	LOT 5, BLOCK 14, GOLF COURSE SUBDIVISION #3, REPLAT BLOCK 14	10.8	12.4	23.1	0	0	0	\$ 3,733.70
SID-24	0570-1300-1000	SIMS, THEODORE D. JR. & BRITTANY	928	9TH AVENUE W	LOT 10, BLOCK 13, GOLF COURSE SUBDIVISION #3	0	0	0	10	0	0	\$ 62.50
SID-24	0570-1400-0400	GRAVES, GARY A. & ALYSSA A.	941	9TH AVENUE W	LOT 4, BLOCK 14, GOLF COURSE SUBDIVISION #3, REPLAT BLOCK 14	0	37.3	37.3	4	0	0	\$ 6,813.60
SID-24	0570-1300-1100	THORSON, NAOMI J.	942	9TH AVENUE W	LOT 11, BLOCK 13, GOLF COURSE SUBDIVISION #3	7.6	0	7.6	4	0	0	\$ 1,066.20
SID-24	0570-1400-0300	DAVIS, STEPHANIE J.	953	9TH AVENUE W	LOT 3, BLOCK 14, GOLF COURSE SUBDIVISION #3, REPLAT BLOCK 14	2.5	37.3	39.8	7	0	0	\$ 7,174.85
SID-24	0570-1300-1200	DILL, JUDITH	958	9TH AVENUE W	LOT 12, BLOCK 13, GOLF COURSE SUBDIVISION #3	22.7	0	22.7	0	0	0	\$ 3,109.90
SID-24	0570-1400-0200	JOHNSON, KODI A. & ALICIA CLARK	969	9TH AVENUE W	LOT 2, BLOCK 14, GOLF COURSE SUBDIVISION #3, REPLAT BLOCK 14	10.1	0	10.1	0	0	0	\$ 1,383.70
SID-24	0570-1400-0100	VEVERKA, MARK P.	915	EMPIRE ROAD	LOT 1, BLOCK 14, GOLF COURSE SUBDIVISION #3, REPLAT BLOCK 14	3.5	0	3.5	3	0	0	\$ 498.25
SID-25	0570-1100-1500	MURPHY, WILLIAM D. & JOAN M. (LE)	844	10TH AVENUE W	LOT 15, BLOCK 11, GOLF COURSE SUBDIVISION #3, REPLAT BLOCK 11	26.3	9.3	35.5	0	0	0	\$ 5,293.00
SID-25	0570-1400-0700	HONDL, STEVE & MARTHA R. (LE)	952	GREEN STREET	LOT 7, BLOCK 14, GOLF COURSE SUBDIVISION #3, REPLAT BLOCK 14	9.9	0	9.9	15	0	0	\$ 1,450.05
SID-25	0570-1400-0600	ZAFKE, NICHOLE MARIE	914	GREEN STREET	LOT 6, BLOCK 14, GOLF COURSE SUBDIVISION #3, REPLAT BLOCK 14	49	0	49	8	0	0	\$ 6,763.00
SID-25	0570-1000-1201	OLSEN, CHARLES A. & REBA	841	GREEN STREET	N85' LOT 12, BLOCK 10, GOLF COURSE SUBDIVISION #3	70	18.6	88.6	0	0	0	\$ 12,975.20
SID-25	0570-1300-0700	JAHNER, IVELA (LE)	840	GREEN STREET	LOT 7, BLOCK 13, GOLF COURSE SUBDIVISION #3	30.1	0	30.1	16	0	0	\$ 4,223.70
SID-25	0570-1000-0100	MARSH, RICK A. & SHERYL L.	811	GREEN STREET	LOT 1, BLOCK 10, GOLF COURSE SUBDIVISION #3	0	0	0	0	0	0	\$ -
SID-25	0570-1300-0600	URLACHER, JACOB V. & LYNELLE M.	810	GREEN STREET	LOT 6, BLOCK 13, GOLF COURSE SUBDIVISION #3	36.1	0	36.1	5	0	0	\$ 4,976.95
SID-26	0570-0900-1300	SCHETTLER, ANN M. HAMMEL	720	FAIRWAY STREET	LOT 13, BLOCK 9, GOLF COURSE SUBDIVISION #1	0	0	0	0	0	0	\$ -
SID-26	0570-0900-1200	MORENO, STEPHANIE ET-AL	821	7TH AVENUE W	LOT 12, BLOCK 9, GOLF COURSE SUBDIVISION #1	16.6	0	16.6	5	0	0	\$ 2,305.45
SID-26	0570-0900-1100	TISOR, LEE J. & GARNET J.	823	7TH AVENUE W	S3' LOT 10, ALL LOT 11, BLOCK 9, GOLF COURSE SUBDIVISION #1	0	9.2	9.2	0	0	0	\$ 1,674.40
SID-26	0570-0800-1000	CHAMNESS, T & S MEYERS	842	7TH AVENUE W	LOT 10, BLOCK 8, GOLF COURSE SUBDIVISION #1	0	1.5	1.5	0	0	0	\$ 273.00
SID-26	0570-0900-1001	SMOKEY HILL, LLC	845	7TH AVENUE W	M60' LOT 10, BLOCK 9, GOLF COURSE SUBDIVISION #1	15.4	8.1	23.5	0	0	0	\$ 3,584.00
SID-26	0570-0800-0900	NESS, DAVID	858	7TH AVENUE W	LOT 9, BLOCK 8, GOLF COURSE SUBDIVISION #1	0	36.7	36.7	5	0	0	\$ 6,710.65
SID-26	0570-0900-0900	PANKOWSKI, SUSAN L.	859	7TH AVENUE W	S3' LOT 8, ALL LOT 9, N2' LOT 10, BLOCK 9, GOLF COURSE SUBDIVISION #1	10	3.9	13.9	0	0	0	\$ 2,079.80
SID-26	0570-0800-0800	KLUG, NICHOLAS L. & KATIE N.	872	7TH AVENUE W	LOT 8, BLOCK 8, GOLF COURSE SUBDIVISION #1	16.8	32.2	49	0	0	0	\$ 8,162.00
SID-26	0570-0900-0801	STIEGELMEIER, RUBYANN	873	7TH AVENUE W	S6' LOT 7, N62' LOT 8, BLOCK 9, GOLF COURSE SUBDIVISION #1	0	0	0	0	0	0	\$ -
SID-26	0570-0800-0700	HOWARD, BENJAMIN	886	7TH AVENUE W	LOT 7, BLOCK 8, GOLF COURSE SUBDIVISION #1	7.6	0	7.6	0	0	0	\$ 1,041.20
SID-26	0570-0900-0701	PRENDIVILLE, KELLY	887	7TH AVENUE W	S5' LOT 6, N59' LOT 7, BLOCK 9, GOLF COURSE SUBDIVISION #1	5.2	24.7	29.9	0	0	0	\$ 5,207.80
SID-26	0570-0800-0600	BROST, EASTON & ABIGAIL	900	7TH AVENUE W	LOT 6, BLOCK 8, GOLF COURSE SUBDIVISION #1	8	1.5	9.6	5	0	0	\$ 1,402.95
SID-26	0570-0900-0502	WANDLER, HANNAH & SCOTT	901	7TH AVENUE W	S10' LOT 5, N60' LOT 6, BLOCK 9, GOLF COURSE SUBDIVISION #1	6.1	20.2	26.3	0	0	0	\$ 4,512.10
SID-26	0570-0800-0500	WOLBERG, DENNIS A. & ELAINE M.	914	7TH AVENUE W	LOT 5, BLOCK 8, GOLF COURSE SUBDIVISION #1	8.7	35.6	44.3	0	0	0	\$ 7,671.10
SID-26	0570-0900-0501	UKESTAD, RICHARD P.	915	7TH AVENUE W	S13' LOT 4, N55' LOT 5, BLOCK 9, GOLF COURSE SUBDIVISION #1	6.7	0	6.7	9	0	0	\$ 974.15
SID-26	0570-0800-0400	PORTER, ALLEN JAMES & KARLEY JEAN	926	7TH AVENUE W	LOT 4, BLOCK 8, GOLF COURSE SUBDIVISION #1	0	0	0	0	0	0	\$ -
SID-26	0570-0900-0301	BARKER, PAUL M.	927	7TH AVENUE W	S17' LOT 3, N47' LOT 4, BLOCK 9, GOLF COURSE SUBDIVISION #1	16.9	13	29.9	0	0	0	\$ 4,681.30
SID-26	0570-0800-0300	ERDMAN, LAURA & MARK	938	7TH AVENUE W	LOT 3, BLOCK 8, GOLF COURSE SUBDIVISION #1	2.2	41.6	43.8	4	0	0	\$ 7,897.60
SID-26	0570-0900-0201	WEIDNER, SEBASTIAN	939	7TH AVENUE W	S17' LOT 2, N47' LOT 3, BLOCK 9, GOLF COURSE SUBDIVISION #1	7.7	36.1	43.8	0	0	0	\$ 7,625.10
SID-26	0570-0800-0200	MOHR, JAMES & TRISTA	950	7TH AVENUE W	LOT 2, BLOCK 8, GOLF COURSE SUBDIVISION #1	2.5	17.1	19.6	0	0	0	\$ 3,454.70
SID-26	0570-0900-0100	LOESCH, RYAN & REBECCA	955	7TH AVENUE W	LOT 1, N43' LOT 2, BLOCK 9, GOLF COURSE SUBDIVISION #1	58.6	40.5	99.2	0	0	0	\$ 15,401.90
SID-26	0570-0800-0100	MARIN, TONY R. III & PAYTON L.	962	7TH AVENUE W	LOT 1, BLOCK 8, GOLF COURSE SUBDIVISION #1 PLUS PORTION VACATED STREET PER DOC. 175259 AND DOC. 3185551	7.7	17.4	25.1	5	0	0	\$ 4,252.95
SID-26	0570-0900-2400	BOLD PROPERTY GROUP LLC	741	EMPIRE ROAD	LOT 24, BLOCK 9, GOLF COURSE SUBDIVISION #3	34.6	29.8	64.5	0	0	0	\$ 10,166.50
SID-26	0600-0000-0201	DICKINSON CATHOLIC SCHOOLS	810	EMPIRE ROAD	LOTS 2 & 3 LESS 400' X 577.5' NE CORNER, AUDITOR'S PLAT #3	133.5	20	153.5	0	2	11	\$ 22,453.00
TOTALS						4235.7	2774	5499.5	1384	22	189	\$ 1,060,050.00