

# Engineering & Community Development

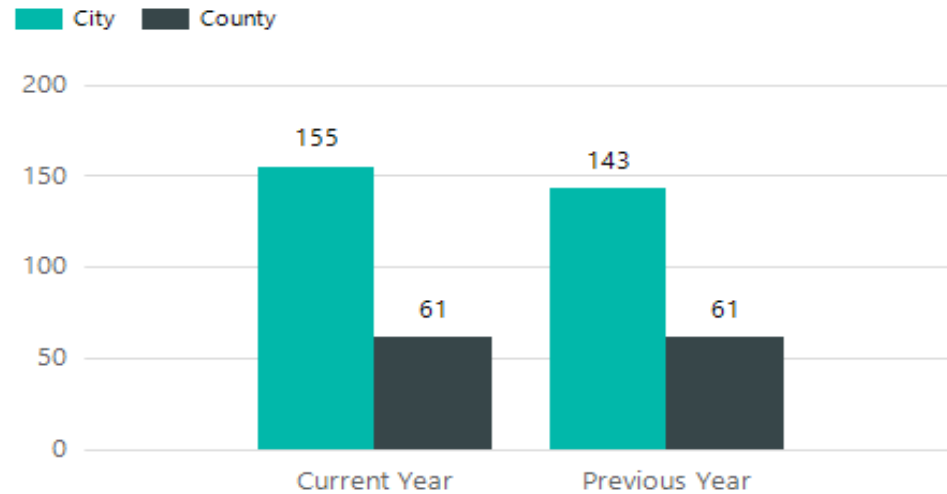
Presented by: Joshua Skluzacek – Engineer/Community Development Director  
Tuesday October 17, 2023

## City Commission Monthly Report

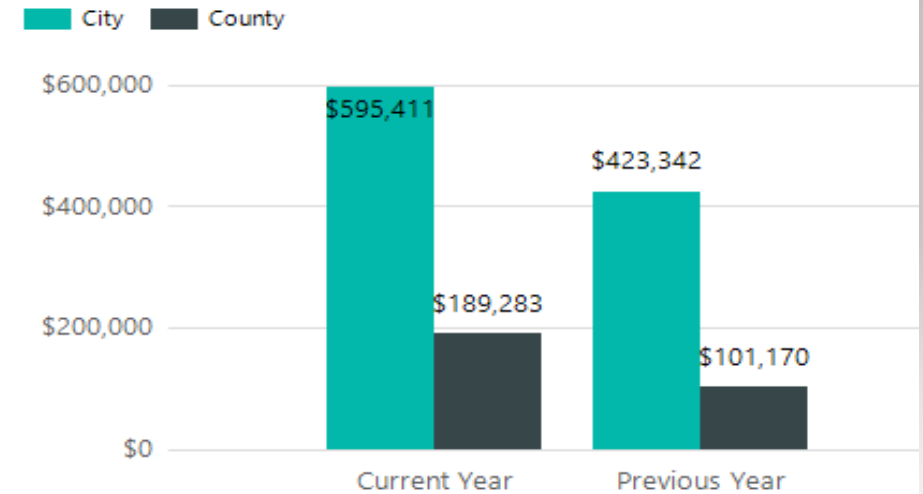


# Buildings & Codes

**Number of Permits Paid & Picked Up**



**Total Fees for Permits Paid & Picked Up**



# Engineering

Project Name	Project Manager	Progress	Start	End
EXECUTION				
LEGACY SQUARE	DD	100%	1/1/2022	6/10/2023
NORTH INDUSTRIES UTILITIES	JS	20%	9/5/2023	7/12/2024
STATE AVE STREET IMPROVEMENTS	JS	100%	6/5/2023	8/25/2023
2021 MILL & OVERLAY	LM	99%	3/30/2021	10/20/2021
2022 MILL & OVERLAY	LM	99%	6/1/2022	6/13/2023
LEGACY SQUARE PARKING LOT	LM	99%	8/10/2023	11/3/2023
DICKINSON SOUTH CEMETERY	LM	95%	8/3/2023	11/3/2023
DRAINAGE DITCH EROSION REPAIR	JS	100%	4/25/2023	5/10/2023
2023 ROAD MAINTENANCE	LM	99%	6/19/2023	10/14/2023
2023 WATERMAIN & LEAD SERVICE LINE	JS	100%	5/29/2023	8/25/2023
15TH ST. W. (THE DISTRICT)	JS	99%	6/26/2023	8/11/2023

# Engineering

Project Name	Project Manager	Progress	Start	End
<b>DESIGN ENGINEERING</b>				
EAST BROADWAY DAM	LM	<div><div></div></div> 30%	1/7/2022	1/20/2022
HEART RIVER BRIDGE IMPROVEMENTS - S. STATE AVE.	LM	<div><div></div></div> 0%		
I-94 WBL & ROUNDABOUTS	JS	<div><div></div></div> 45%	1/8/2023	10/11/2024
<b>PRELIMINARY ENGINEERING</b>				
PATTERSON LAKE IMPROVEMENTS	JS	<div><div></div></div> 0%	4/12/2023	12/31/2024
2024 ROAD MAINTENANCE	LM	<div><div></div></div> 55%	7/18/2023	10/13/2023
2024 WATERMAIN & LEAD SERVICE LINE	JS	<div><div></div></div> 15%	7/24/2023	10/30/2023
SIMS STREET IMPROVEMENTS	JS	<div><div></div></div> 50%	8/21/2023	12/22/2023
SOUTH DICKINSON PROPERTY RFP	JS	<div><div></div></div> 5%	6/20/2023	12/18/2023
FAIRWAY/STATE STORM WATER DRAINAGE SYSTEM UPGRADES	JS	<div><div></div></div> 0%	7/31/2023	1/26/2024
PAVEMENT MANAGEMENT STUDY	JS	<div><div></div></div> 70%	6/29/2023	12/15/2023



# Engineering



45 10<sup>th</sup> Ave W



45 10<sup>th</sup> Ave W  
(After)



45 10<sup>th</sup> Ave W  
(After)



# Sidewalk Program

4<sup>th</sup> Ave W Alley Approach





# Sidewalk Program



**745 West Villard**

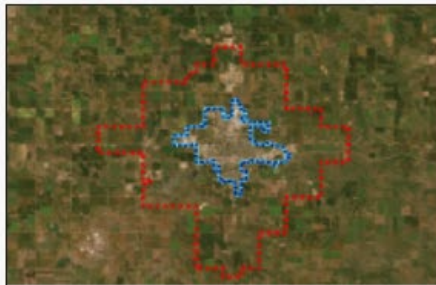


# Geographical Information System (GIS)

- AsBuilt construction data in GIS format
- New aerial imagery and Patterson Lake LIDAR, requires 70% leaf off and no significant snow accumulation.



Web Map  
Dickinson Land Information Map  
Information about Tax parcels, Zoning,  
and other features.



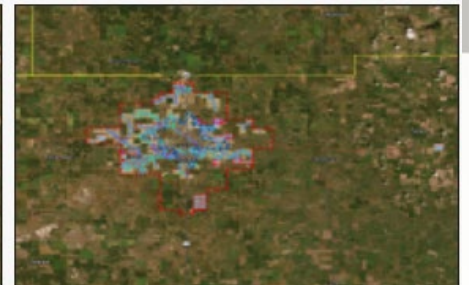
Web Map  
Dickinson Street Information Map  
Map Showing various street designations  
for the City of Dickinson,ND



Web Map  
Dickinson Utility Information Map  
Utility locate layers for the City of  
Dickinson, ND



Web Map  
Dickinson Zoning Information ...  
Information about Zoning, and other  
features.



Web Map  
FEMA Flood Hazard Changes ...  
Map showing preliminary changes to  
Flood hazard zones in and around  
Dickinson, ND



*Thank you!*

**QUESTIONS AND COMMENTS ARE WELCOME**



[www.DickinsonGov.com](http://www.DickinsonGov.com)

