










FEMA Flood Hazard Changes Map



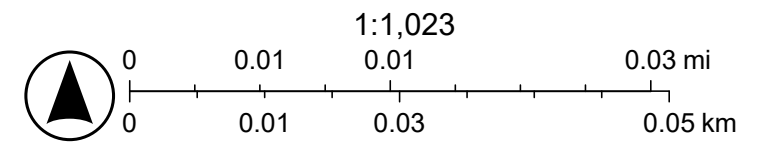
8/1/2024

-  Municipal Boundary
-  Extra Territorial Boundary
-  North Dakota County Boundaries
- SFHA Area Changes**
-  Decrease

-  Increase
-  Current SFHA Boundary
-  FLOODWAY (AE)
-  Preliminary SFHA Boundary

-  Intersected by SFHA Zones (A or AE)
- World Imagery
- Low Resolution 15m Imagery
- High Resolution 60cm Imagery

High Resolution 30cm Imagery
 Citations
 30cm Resolution Metadata



Maxar, Microsoft, Dickinson Engineering Department, Esri Community Maps Contributors, State of North Dakota, © OpenStreetMap, Microsoft, Esri, TomTom, Garmin, SafeGraph, GeoTechnologies, Inc, METI/NASA, USGS, EPA, NPS, US Census Bureau, USDA, USFWS