





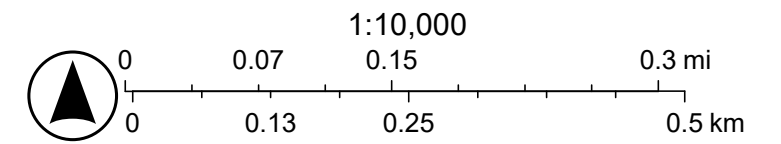


Dickinson Land Information Map



12/3/2025

- | | | |
|--|--|------------------------------|
|  Dickinson Tax Parcels |  Municipal Boundary | High Resolution 60cm Imagery |
|  Stark Parcels |  Extra Territorial Boundary | High Resolution 30cm Imagery |
|  Platted Lot Lines | World Imagery | Citations |
|  Easement Lines | Low Resolution 15m Imagery | 2.4m Resolution Metadata |



Vantor, Dickinson Engineering Department, Engineering & Planning