








# Dickinson Zoning Information Map




12/3/2025

Dickinson Zoning

-  General Commercial - GC
-  General Industrial - GI
-  Limited Industrial - LI

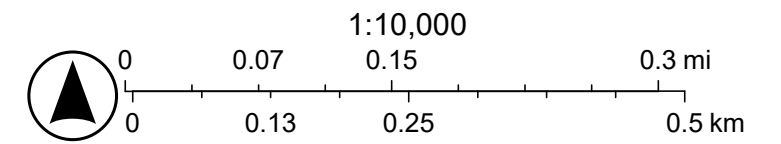
-  Rural Residential - RR
-  Public - P
-  Agricultural - AG
-  Municipal Boundary

-  Extra Territorial Boundary
- World Imagery
- Low Resolution 15m Imagery
- High Resolution 60cm Imagery

High Resolution 30cm Imagery

Citations

2.4m Resolution Metadata



Pictometry International, Eagleview, City of Dickinson, Vantor, Dickinson Engineering Department, Engineering & Planning