

Engineering & Community Development

Presented by: Joshua Skluzacek – Engineer/Community Development Director
Tuesday February 20, 2024

City Commission Monthly Report



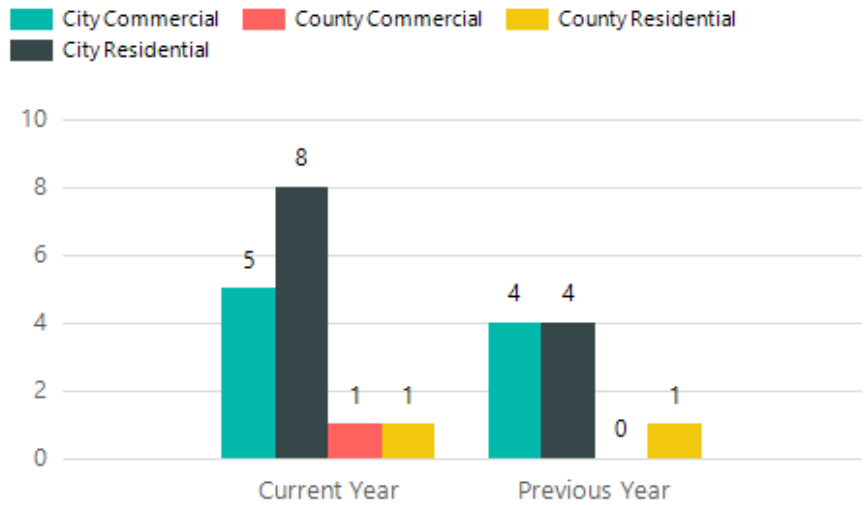
Planning

- Transportation Master Plan and Comprehensive Plan update
- Planning and Zoning Commission Meeting Schedule Updated to the 2nd Wednesday of each Month

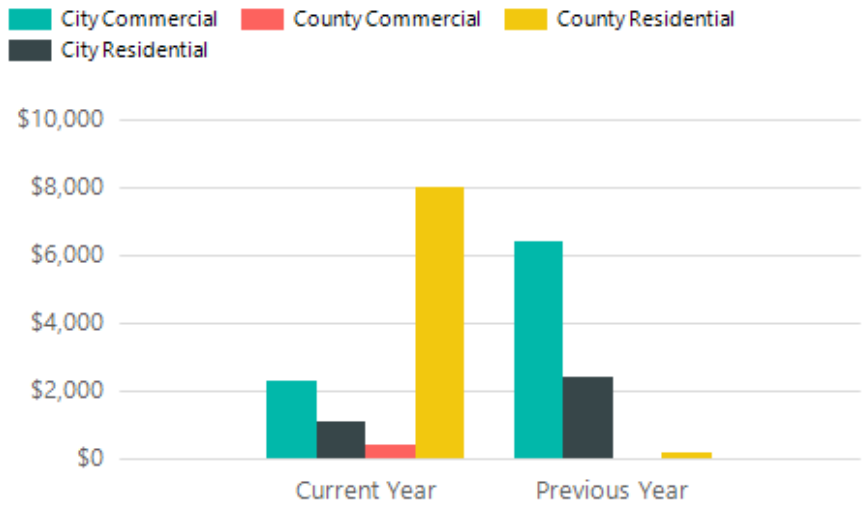


Buildings & Codes

Number of Permits Paid & Picked Up



Total Fees for Permits Paid & Picked Up



Date Range reported through February 9, 2024



Engineering

Project Name	Project Manager	Progress	Start	End
EXECUTION				
NORTH INDUSTRIES UTILITIES	JS	55%	9/5/2023	7/12/2024
LEGACY SQUARE PARKING LOT	LM	99%	8/10/2023	11/30/2023
SUNDANCE COVES LIGHTING	LM	5%	6/17/2024	11/30/2024



Engineering

PRELIMINARY/DESIGN ENGINEERING						PRELIMINARY/DESIGN ENGINEERING					
EAST BROADWAY DAM	LM	<div><div></div></div>	35%	11/27/2023	7/15/2024	TRANSPORTATION MASTER PLAN & COMP. PLAN UPDATE	JS	<div><div></div></div>	10%	12/21/2023	2/28/2025
HEART RIVER BRIDGE IMPROVEMENTS - S. STATE AVE.	LM	<div><div></div></div>	35%	2/20/2023	4/19/2024	10TH AVE E - VILLARD TO MUSEUM DR	JS	<div><div></div></div>	0%	2/6/2024	8/14/2024
2024 ROAD MAINTENANCE	LM	<div><div></div></div>	90%	7/18/2023	2/20/2024	10TH AVE E - MUSEUM DR to 21ST ST E	JS	<div><div></div></div>	0%	2/6/2024	1/17/2025
I-94 WBL & ROUNDABOUTS	JS	<div><div></div></div>	55%	1/8/2023	10/11/2024	1ST ST E - SIMS to 4TH AVE E	JS	<div><div></div></div>	0%	2/6/2024	8/15/2025
HWY 22/3RD AVE W TRAFFIC SIGNAL STUDY	JS	<div><div></div></div>	70%	4/1/2023	5/7/2024	5TH ST SW - 3RD AVE W to 6TH AVE E	JS	<div><div></div></div>	0%	2/6/2024	8/14/2024
HWY 22/3RD AVE W - 8TH ST S TO 15TH ST MICROSURFACING	JS	<div><div></div></div>	100%	3/1/2021	7/1/2023	9TH ST W & 5TH AVE W INTERSECTION	JS	<div><div></div></div>	0%	2/6/2024	1/17/2025
PATTERSON LAKE IMPROVEMENTS	JS	<div><div></div></div>	0%	4/12/2023	12/31/2024	4TH ST E, 5TH ST E, & 26TH AVE E STREET & STORM WATER IMPROVEMENTS	JS	<div><div></div></div>	0%	3/5/2024	8/15/2025
FIRE STATION EVALUATION	JS	<div><div></div></div>	5%	1/16/2024	5/31/2024	NW REGIONAL POND	LM	<div><div></div></div>	0%	3/5/2024	8/15/2025
PUBLIC SAFETY TRAINING CENTER	JS	<div><div></div></div>	15%	12/20/2023	6/28/2024	2025 ROAD MAINTENANCE	LM	<div><div></div></div>	0%	3/5/2024	11/15/2024
2024 WATERMAIN & LEAD SERVICE LINE	JS	<div><div></div></div>	95%	7/24/2023	2/21/2024	2025 WATERMAIN & LEAD SERVICE LINE	JS	<div><div></div></div>	0%	3/5/2024	11/15/2024
SIMS STREET IMPROVEMENTS	JS	<div><div></div></div>	100%	8/21/2023	2/7/2024	8TH AVE SE CROSSINGS & HEART RIVER TRIBUTARY 47 DRAINAGE	LM	<div><div></div></div>	0%	3/5/2024	11/15/2026
SOUTH DICKINSON PROPERTY AREA STUDY	JS	<div><div></div></div>	95%	6/20/2023	2/29/2024	DICKINSON DRAINAGEWAY	LM	<div><div></div></div>	0%	3/5/2024	11/15/2027
FAIRWAY/STATE STORM WATER DRAINAGE SYSTEM UPGRADES	JS	<div><div></div></div>	0%	3/5/2024	8/15/2025	QUEEN CITY DAM EAP & MITIGATION	LM	<div><div></div></div>	0%	3/5/2024	11/15/2024
ENTRANCE SIGNS	LM	<div><div></div></div>	35%	9/26/2023	4/30/2024	DICKINSON SOUTH CEMETERY PLAT	LM	<div><div></div></div>	80%	12/5/2023	4/30/2024
NORTH INDUSTRIES STREETS	JS	<div><div></div></div>	25%	11/8/2023	5/9/2024	PAVEMENT MANAGEMENT STUDY	JS	<div><div></div></div>	99%	6/29/2023	2/16/2024
TRANSPORTATION MASTER PLAN & COMP. PLAN UPDATE	JS	<div><div></div></div>	10%	12/21/2023	2/28/2025						

Geographic Information System (GIS)

- Final delivery of LiDAR data expected soon and final imagery data anticipated by mid-March.
- Public Works currently reviewing/checking lead line survey.
- Caught up entering newer subdivisions/lots/easements in GIS, still checking for any missing in expanded ETZ area.



Web Map
Dickinson Land Information Map
Information about Tax parcels, Zoning,
and other features.



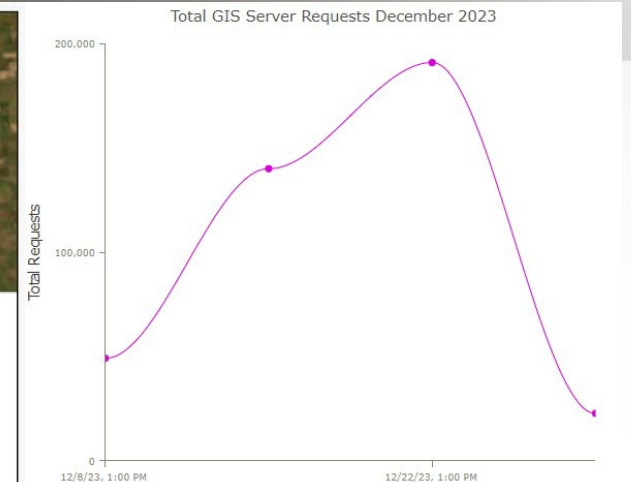
Web Map
Dickinson Street Information Map
Map Showing various street designations
for the City of Dickinson,ND



Web Map
Dickinson Utility Information Map
Utility locate layers for the City of
Dickinson, ND



Web Map
Dickinson Zoning Information ...
Information about Zoning, and other
features.



Thank you!

QUESTIONS AND COMMENTS ARE WELCOME



www.DickinsonGov.com

