

Herndon Rezoning Request





R-2, Low Density Single Family Residential

to

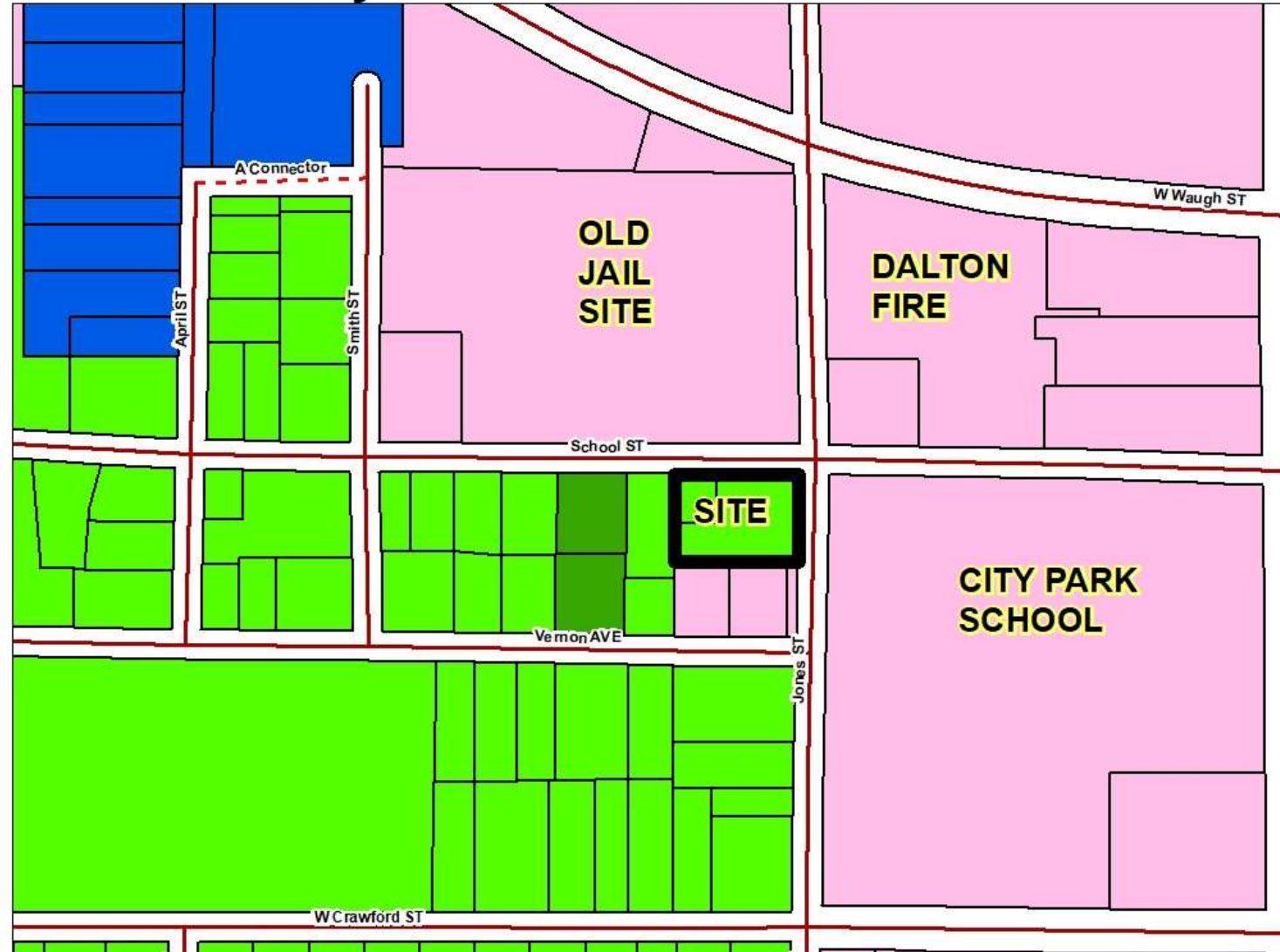
C-1A, Limited Commercial

City of Dalton Jurisdiction



Unified Zoning	
	Low Density Single Family Residential (R-2)
	Medium Density Single Family Residential (R-3)
	High Density Residential (R-7)
	Limited Commercial (C-1A)

FEET
200



**Herndon Rezoning Request
R-2, Low Density Single Family Residential
to
C-1A, Limited Commercial
City of Dalton Jurisdiction**



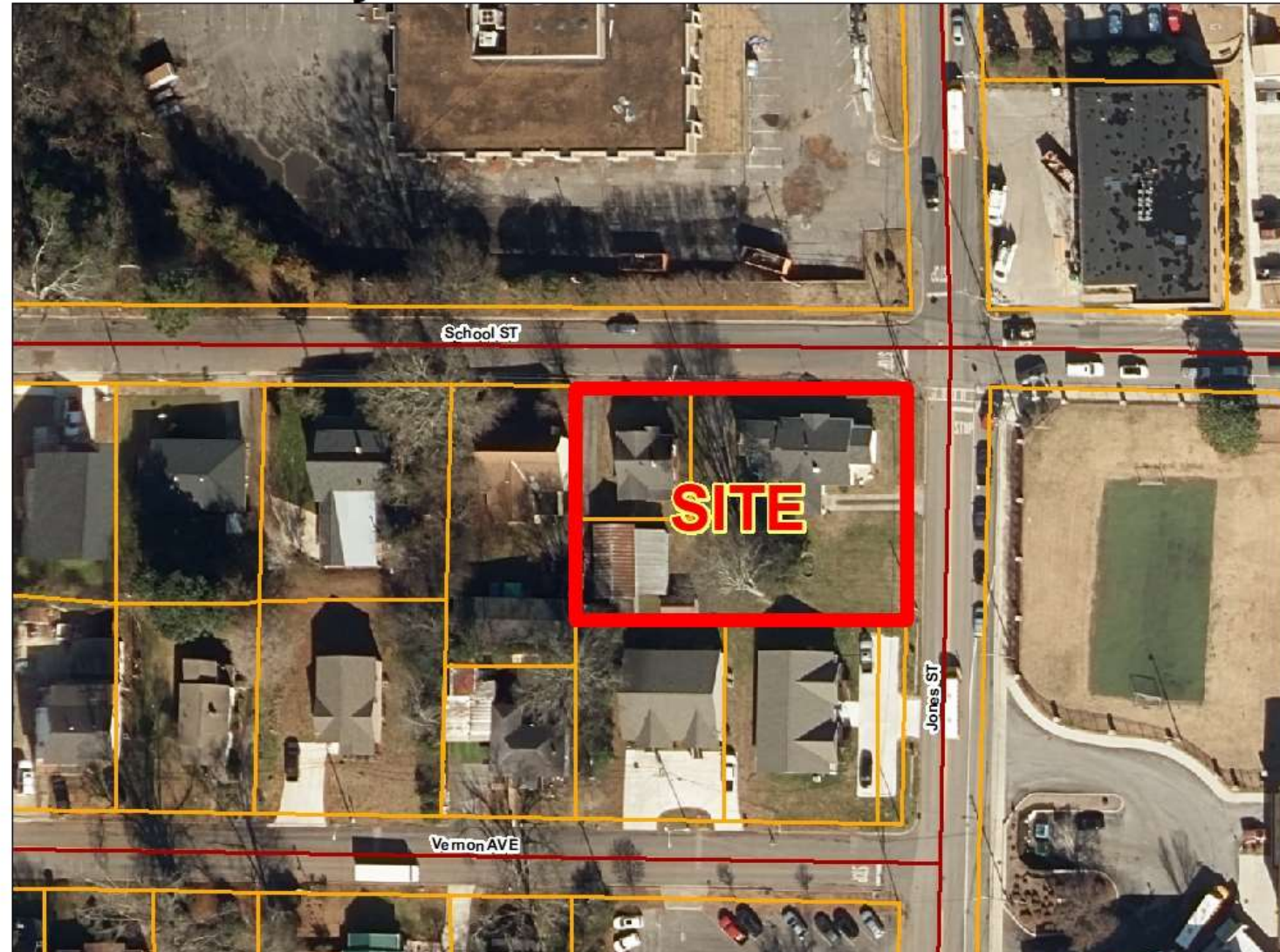
**FEET
200**



**Herndon Rezoning Request
R-2, Low Density Single Family Residential
to
C-1A, Limited Commercial
City of Dalton Jurisdiction**



**FEET
100**



Herndon Rezoning Request R-2, Low Density Single Family Residential to C-1A, Limited Commercial City of Dalton Jurisdiction



FUTURE DEVELOPMENT MAP

-  Downtown/Town Center
-  Preserve
-  Suburban
-  Town Neighborhood

FEET
200

