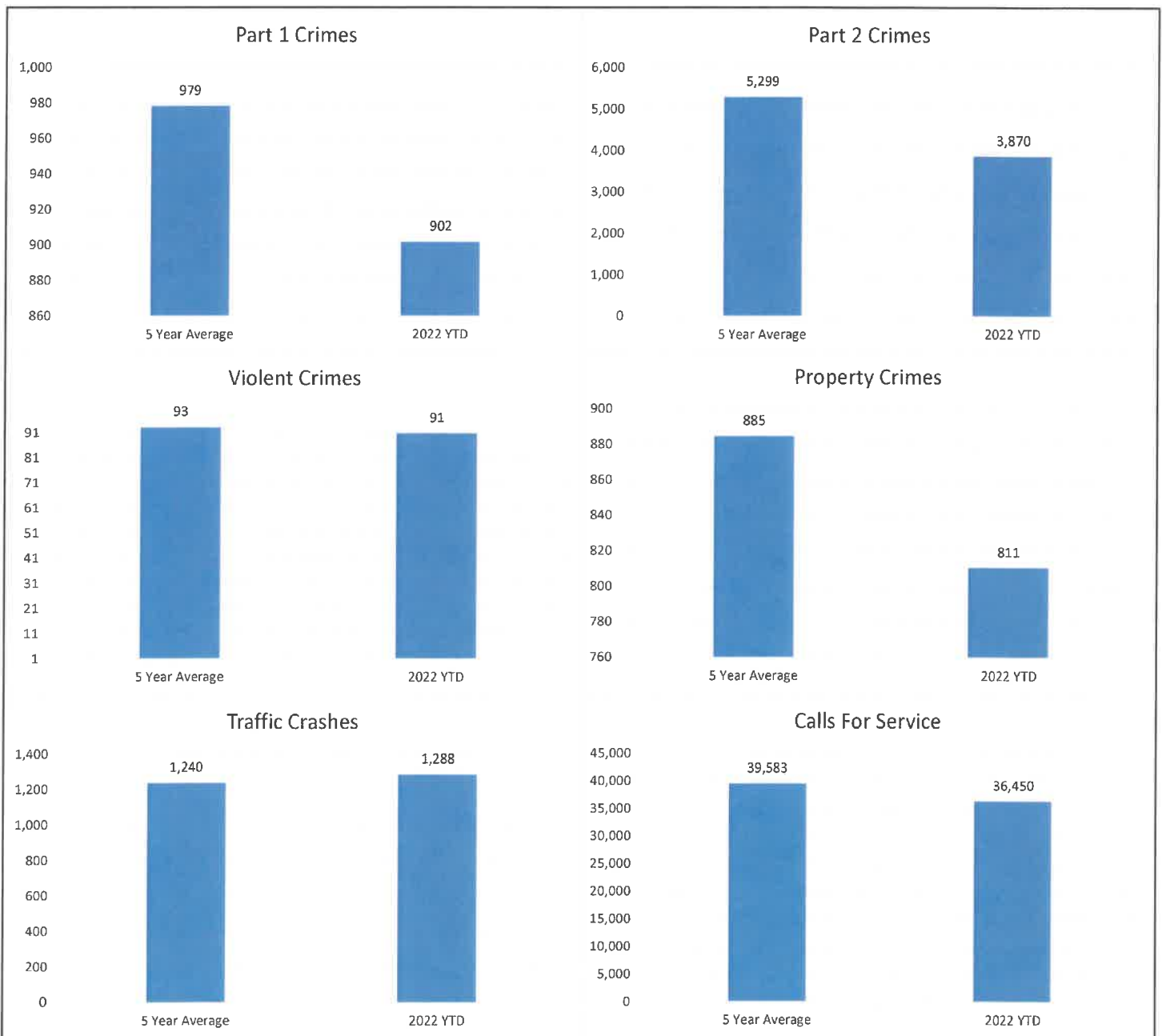


**DALTON POLICE DEPARTMENT
PUBLIC SAFETY COMMISSION MEETING
DECEMBER 20, 2022**

Summary of Data and Crime Statistics for November 2022
















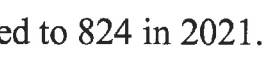
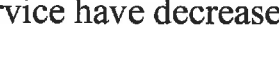
General

The following statistics compare 2022 year-to-date statistics with the previous five years. Part 1 crimes are approximately 7.8% lower than the five-year statistics. Part 2 crimes have decreased by approximately 27% during the same time. Property crimes show a decrease of approximately 8.4% from the five-year average. Violent crimes have decreased by approximately 2.6% from the five-year average of 93. Traffic crashes are approximately 3.8% higher than the five-year average. Calls for service show a decrease of approximately 7.9% during the same time.



**DALTON POLICE DEPARTMENT
PUBLIC SAFETY COMMISSION MEETING
DECEMBER 20, 2022**

DALTON POLICE DEPARTMENT CRIME DASHBOARD YTD 2018-2022
November 2022

	2018	2019	2020	2021	2022	TREND
Part I Crimes YTD	1070	1047	854	824	902	
Homicides	0	1	0	1	2	
Rape	11	16	7	15	10	
Robbery	29	8	18	9	20	
Aggravated Assault	52	60	65	74	59	
Violent Crime Totals	92	85	90	99	91	
Burglary	114	103	88	84	77	
Larceny-Theft	786	798	607	551	661	
Motor Vehicle Theft	75	61	67	88	66	
Arson	3	0	2	2	7	
Property Crime Totals	978	962	764	725	811	
Violent Crime Clearance	55%	87%	66%	63%	65%	
Property Crime Clearance	35%	39%	30%	42%	47%	
Part I Arrests	314	365	248	255	318	
Citations	12,639	11,870	10,979	10,423	10,911	
Calls for Service	38,531	40,528	43,760	38,310	36,450	
Traffic Crashes	1,300	1,283	1,051	1,274	1,288	

Analysis

In the year to date 2022 there have been 902 Part 1 crimes reported, compared to 824 in 2021. Traffic crashes have increased approximately 1.1 % from 2021. Calls for service have decreased by approximately 4.9% from 2021.

There have been 91 violent crimes reported 2022 YTD compared to 99 reported violent crimes 2021 YTD. There have been 59 aggravated assaults reported in 2022 compared to 74 in 2021. Year to date property crimes have shown an increase of approximately 11.9% when compared to 2021 YTD statistics.

Based on the statistics from the previous five years, property crime numbers are lower than the average of 885. Violent crime numbers are slightly lower than the five-year average of 93.4.

**DALTON POLICE DEPARTMENT
PUBLIC SAFETY COMMISSION MEETING
DECEMBER 20, 2022**

DALTON POLICE DEPARTMENT CRIME STATISTICS												
	INCIDENTS				CLEARANCES				ARRESTS			
			2022	2021			2022	2021			2022	2021
	11/22	11/21	YTD	YTD	11/22	11/21	YTD	YTD	11/22	11/21	YTD	YTD
Part I Offenses												
Homicide	0	0	2	1	0	0	1	3	0	0	2	3
Rape	0	1	10	15	1	1	7	8	0	0	2	1
Robbery	0	1	20	9	1	0	19	7	1	0	17	2
Aggravated Assault	5	7	59	74	4	5	32	44	3	4	26	36
Burglary	10	4	77	84	0	1	24	28	0	0	15	21
Larceny - Theft	59	57	661	551	31	19	328	242	22	12	243	175
Motor Vehicle Theft	4	6	66	88	5	3	25	37	2	2	10	17
Arson	1	1	7	2	2	0	3	0	2	0	3	0
PART I SUBTOTAL	79	77	902	824	44	29	439	369	30	18	318	255
Part II Offenses												
Other Assaults - not agg.	27	24	325	316	32	23	282	296	17	12	189	206
Forgery/Counterfeiting	9	8	63	56	6	5	24	22	3	3	18	13
Fraud	19	15	172	174	4	4	33	54	4	2	22	36
Embezzlement	0	1	0	2	1	0	1	1	0	0	0	0
Stolen Property	1	0	10	9	0	0	5	3	0	0	5	2
Vandalism	9	28	219	280	5	9	67	87	2	6	39	55
Weapons Violations	2	1	48	45	2	0	42	49	1	0	41	46
Commercial Sex	0	0	2	0	0	0	1	0	0	0	0	0
Other Sex Offenses	6	9	44	58	1	1	20	33	0	1	5	11
Drug Sales	3	9	52	66	4	3	49	53	4	3	44	52
Drug Possession	15	27	213	288	15	14	172	253	11	10	134	218
Gambling	0	0	0	0	0	0	0	0	0	0	0	0
Offenses Against Family/Children	7	1	51	41	7	1	40	29	5	0	33	24
Liquor Violations	15	1	78	63	10	2	64	58	10	2	62	57
Drunkenness	7	5	88	103	7	7	82	105	7	7	81	104
Other Disorderly Conduct	9	12	146	176	11	17	125	154	10	15	92	117
Curfew Violations	0	3	7	24	0	1	2	16	0	1	2	14
All Other Offenses	178	247	2168	2744	181	269	2597	2819	166	216	2388	2394
DUI	17	13	184	191	18	12	190	188	18	12	190	187
Human Trafficking	0	0	0	0	0	0	0	0	0	0	0	0
PART II SUBTOTAL	324	404	3870	4636	304	368	3796	4220	258	290	3345	3536
PART I AND II TOTAL	403	481	4772	5460	348	397	4235	4589	288	308	3663	3791
Crashes			2022	2021	Enforcement						2022	2021
	11/22	11/21	YTD	YTD					11/22	11/21	YTD	YTD
Public Roadway	132	110	1,288	1,274					458	524	5,902	6,245
					Citations				503	450	5,009	4,178
					Warnings							
911 Calls	3,531	3,447	36,450	38,310	Totals				961	974	10,911	10,423

Summary of Significant Events for November 2022

22-006616	Forgery	1365 W Walnut Ave
<p>The complainant reported a female in a white Mercedes SUV passed several counterfeit \$50.00 bills, then did the same thing at the Kroger on N. Glenwood, and was able to provide a tag number for the vehicle. Officers saturated the area, and the SUV was located near I-75/Chattanooga Rd. A traffic stop was conducted in the Wendy's parking lot, and at one point the female attempted to flee into the business. When given commands to stop she refused, and had to be detained. While being detained she began to actively struggle and would not comply with commands. She had to be forced to the ground, and handcuffed. She was identified and a large amount of counterfeit \$50.00 bills were found on her person. The driver was identified and both were charged with several forgery, and theft related offenses.</p>		

22-006785 Aggravated Assault 685 Mitchell St
The complainant stated that his stepfather has a problem with the girl he is dating and that they got into an argument because he disrespected his mother. During the argument the stepfather pulled a gun and made the victim get on his knees. The stepfather made the victim beg for forgiveness while he held the gun to his head. The stepfather was arrested and charged accordingly.

22-006710	Aggravated Assault	412 Wrinkle St
<p>The victim's live-in boyfriend choked the victim after the children were crying. The boyfriend told her children that she was a bad mother and began to slam her against the wall. The boyfriend pushed her to the ground and began choking her. The boyfriend was arrested and told the police on-scene that he choked her and would have killed her.</p>		

22-006679	Arson	1009 Poly Pac Dr
<p>There was an incident between the residents of a homeless camp and another subject concerning the suspect's phone being stolen. The suspect told the complainant that he was going to harm the person whom he thought stole his phone. The suspect went back to the area of the camp and shortly after the complainant found that the camp was on fire. The case is currently active.</p>		

**DALTON POLICE DEPARTMENT
PUBLIC SAFETY COMMISSION MEETING
DECEMBER 20, 2022**

November 2022 Crash Statistics

In November 2022 there were 132 non-private property crashes reported. Non-injury crashes increased, while injury crashes stayed the same as the previous month. Rear end and angle crashes were the most prevalent during November 2022. Following too closely was the leading contributing factor in non-injury crashes. Failure to yield was the leading contributing factor in injury crashes. Walnut Ave had the highest number of non-injury crashes in November 2022. Shugart Rd and I-75 had the most injury crashes.

November 2022 Crash Statistics						
Total Crashes	November 2022	October 2022	Change	YTD 2022	YTD 2021	Change
	132	124	6.5%	1288	1274	1.1%
Injury Crashes	Total	Complaint	Minor	Serious	Fatality	Multiple
	22	17	5	0	0	7
Total Injuries	34					
DUI Crashes	Speed Crashes	Distracted Crashes	Following Too Closely Crashes			
4	13	17	26			
Day of the Week	Total		Time of Day	Total		
Monday	13		0000 - 0559	4		
Tuesday	24		0600 - 0859	11		
Wednesday	27		0900 - 1059	14		
Thursday	23		1100 - 1359	27		
Friday	28		1400 - 1559	25		
Saturday	8		1600 - 1859	37		
Sunday	9		1900 - 2159	13		
			2200 - 2359	1		
Collision Type	Total		Contributing Factors	Total		
Rear End	55		Following Too Closely	26		
Angle	43		Failure To Yield	25		
Collision with an Object	16		Distracted	17		
Sideswipe - Same Direction	14		Too Fast for Conditions	13		
Head On	2		Improper Lane Change	11		
Sideswipe - Opposite Direction	2					
Top Streets	Total Crashes	% Total	Injuries	% Injuries		
Walnut Ave	16	12.1%	0	0.0%		
Chattanooga Rd	15	11.4%	2	5.9%		
Thornton Ave	9	6.8%	2	5.9%		
I-75 (Including Ramps)	8	6.1%	3	8.8%		
Shugart Rd	5	3.8%	3	8.8%		
Selective Enforcement Details	Locations		Total Details	Violations		
October 2022	Walnut Ave, Glenwood Ave, Chatt Rd		6	64		