


COMPTON SURVEYING INC.
 P.O. BOX 339
 104 CRTENDEN AVENUE
 CHICKAMAUGA, GA 30707-0339
 PHONE 706-375-3153
 FAX 706-375-2679
 www.comptionsurveying.com



Project
 COLLEGE DRIVE, DUG GAP MOUNTAIN ROAD, INTERSTATE 75

Client
 NAREN PATEL

© 2013, COMPTON SURVEYING, INC.

THIS DRAWING AND DESIGN ARE THE PROPERTY OF THE CONSULTANT. THEY ARE NOT TO BE USED, REPRODUCED, COPIED, IN WHOLE OR IN PART, OR USED FOR ANY OTHER PURPOSE WITHOUT THE WRITTEN CONSENT OF THE CONSULTANT. ALL TRADEMARKS, SERVICE MARKS, AND PATENTED ITEMS ARE HEREBY SPECIFICALLY RESERVED.

Revisions	Date

Drawing Title

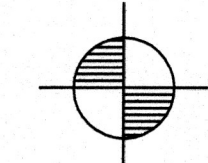
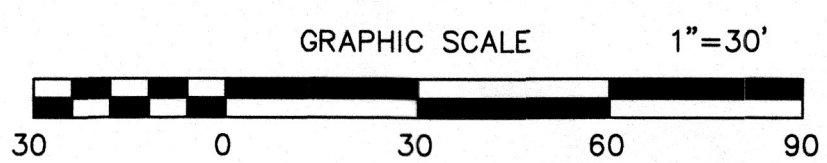
BOUNDARY—TOPOGRAPHICAL

DRAWN BY:	DRAWING NO.:
DATE:	1 OF 1
PROJECT NO.: 17-331	

NOTE: The professional surveyor has made no complete investigation or had an independent search done for easements of record, encumbrances, restrictive covenants, ownership title evidence or, any other facts that an accurate and current title search may disclose.

LEGEND

- I.P.F. 1/2" REBAR FOUND
- I.P.S. 1/2" CAPPED REBAR SET
- M.F.P. METAL FENCE POST
- F.C. FENCE CORNER
- U. UTILITY POLE
- RIGHT OF WAY ——— FW ———
- PROPERTY LINE ——— PL ———
- CENTERLINE ROAD ——— CL ———
- FENCE ——— X ———
- ABOVE GRND. UTILITY ———
- LAND LOT LINE ——— LLL ———



VERTICAL DATUM ASSUMED

SURVEY DATE: 10-13-17	FIELD CLOSURE: 16,371
CREW: R.B., D.M.	ANGLE: 2"
COMPUTED BY: M.R.C.	ADJUSTMENT: N/A
DRAWN BY: M.R.C.	PLAT CLOSURE:
DATE DRAWN: 10-27-17	INSTRUMENT:
REVISED: 10-15-20	DEED REF:

LOCATED IN LAND LOT'S 234 & 261
 12TH DISTRICT 3RD SECTION
 WHITFIELD COUNTY, GEORGIA

SCALE: 1" = 30'