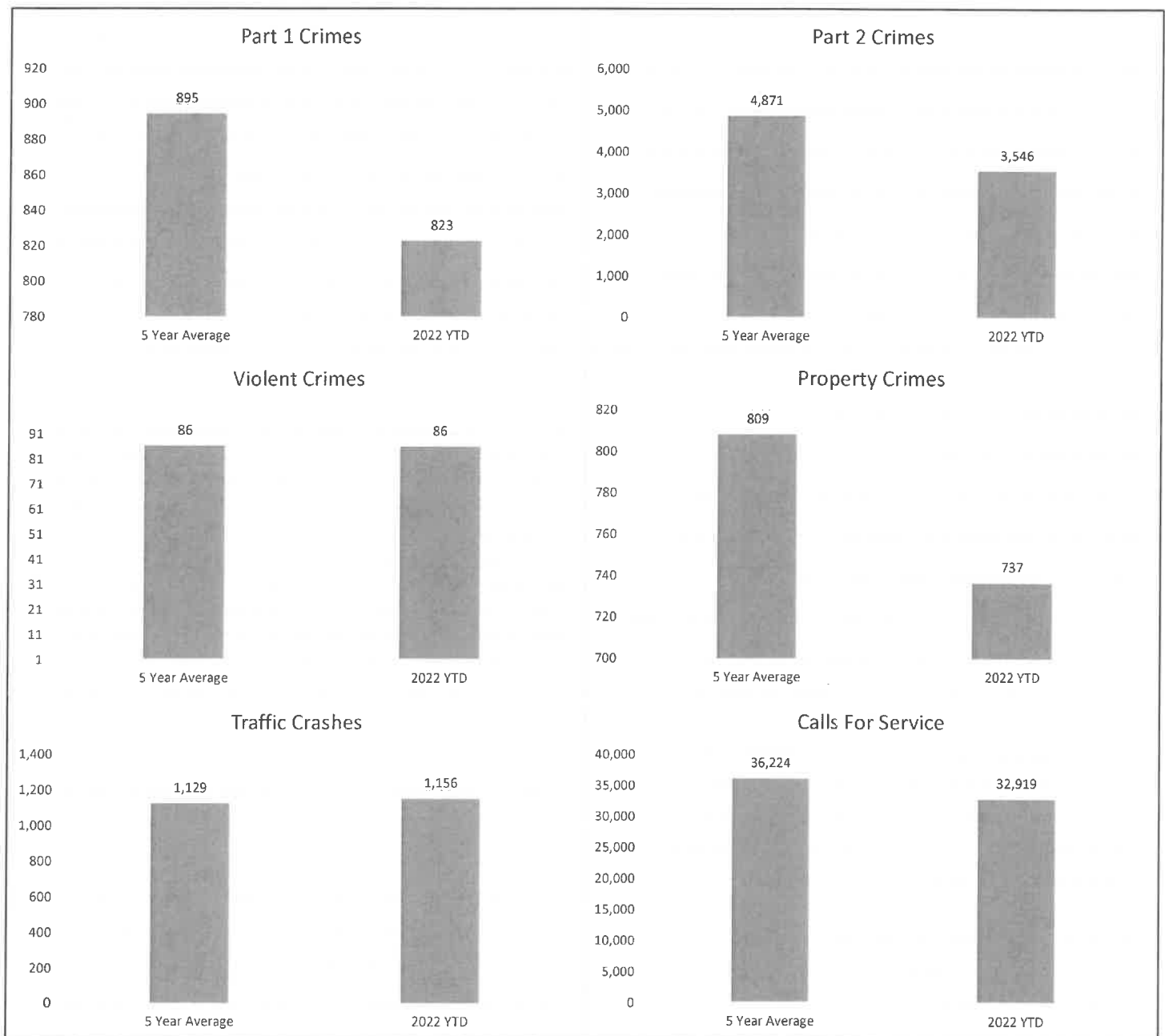


**DALTON POLICE DEPARTMENT  
PUBLIC SAFETY COMMISSION MEETING  
NOVEMBER 22, 2022**

**Summary of Data and Crime Statistics for October 2022**

















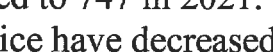
**General**

The following statistics compare 2022 year-to-date statistics with the previous five years. Part 1 crimes are approximately 8.0% lower than the five-year statistics. Part 2 crimes have decreased by approximately 27.2% during the same time. Property crimes show a decrease of approximately 8.9% from the five-year average. Violent crimes have decreased by approximately .5% from the five-year average of 86.4. Traffic crashes are approximately 2.4% higher than the five-year average. Calls for service show a decrease of approximately 9.1% during the same time.



**DALTON POLICE DEPARTMENT  
PUBLIC SAFETY COMMISSION MEETING  
NOVEMBER 22, 2022**

**DALTON POLICE DEPARTMENT CRIME DASHBOARD YTD 2018-2022  
October 2022**

	2018	2019	2020	2021	2022	TREND
Part I Crimes YTD	983	961	780	747	823	
Homicides	0	1	0	1	2	
Rape	9	16	6	14	10	
Robbery	27	7	17	8	20	
Aggravated Assault	47	56	61	67	54	
<b>Violent Crime Totals</b>	<b>83</b>	<b>80</b>	<b>84</b>	<b>90</b>	<b>86</b>	
Burglary	105	92	76	80	67	
Larceny-Theft	727	738	554	494	602	
Motor Vehicle Theft	65	51	65	82	62	
Arson	3	0	1	1	6	
<b>Property Crime Totals</b>	<b>900</b>	<b>881</b>	<b>696</b>	<b>657</b>	<b>737</b>	
Violent Crime Clearance	57%	78%	65%	62%	62%	
Property Crime Clearance	36%	40%	30%	43%	46%	
Part I Arrests	293	335	232	237	288	
Citations	11,565	10,624	10,104	9,449	9,950	
Calls for Service	35,275	36,823	40,506	34,863	32,919	
Traffic Crashes	1,170	1,169	952	1,164	1,156	

### Analysis

In the year to date 2022 there have been 823 Part 1 crimes reported, compared to 747 in 2021. Traffic crashes have decreased approximately .7% from 2021. Calls for service have decreased by approximately 5.6% from 2021.

There have been 86 violent crimes reported 2022 YTD compared to 90 reported violent crimes 2021 YTD. There have been 54 aggravated assaults reported in 2022 compared to 67 in 2021. Year to date property crimes have shown an increase of approximately 12.2% when compared to 2021 YTD statistics.

Based on the statistics from the previous five years, property crime numbers are lower than the average of 809. Violent crime numbers are slightly lower than the five-year average of 86.4.

**DALTON POLICE DEPARTMENT  
PUBLIC SAFETY COMMISSION MEETING  
NOVEMBER 22, 2022**

<b>DALTON POLICE DEPARTMENT CRIME STATISTICS</b>												
	<b>INCIDENTS</b>				<b>CLEARANCES</b>				<b>ARRESTS</b>			
			2022	2021			2022	2021			2022	2021
	10/22	10/21	YTD	YTD	10/22	10/21	YTD	YTD	10/22	10/21	YTD	YTD
<b>Part I Offenses</b>												
Homicide	0	0	2	1	1	0	1	3	1	0	2	3
Rape	1	1	10	14	0	0	6	7	0	0	2	1
Robbery	3	3	20	8	0	1	18	7	0	0	16	2
Aggravated Assault	10	7	54	67	5	3	28	39	4	3	23	32
Burglary	7	7	67	80	2	2	24	27	2	1	15	21
Larceny - Theft	75	53	602	494	30	28	297	223	24	18	221	163
Motor Vehicle Theft	8	6	62	82	4	1	20	34	1	1	8	15
Arson	1	1	6	1	0	0	1	0	0	0	1	0
<b>PART I SUBTOTAL</b>	105	78	823	747	42	35	395	340	32	23	288	237
<b>Part II Offenses</b>												
Other Assaults - not agg.	33	32	298	292	30	33	250	273	22	24	172	194
Forgery/Counterfeiting	0	5	54	48	0	3	18	17	0	2	15	10
Fraud	22	25	153	159	2	4	29	50	1	2	18	34
Embezzlement	0	0	0	1	0	0	0	1	0	0	0	0
Stolen Property	1	0	9	9	1	0	5	3	1	0	5	2
Vandalism	28	33	210	252	8	10	62	78	2	6	37	49
Weapons Violations	9	6	46	44	5	5	40	49	5	5	40	46
Commercial Sex	0	0	2	0	0	0	1	0	0	0	0	0
Other Sex Offenses	4	7	38	49	1	5	19	32	0	1	5	10
Drug Sales	3	0	49	57	3	2	45	50	3	2	40	49
Drug Possession	14	21	198	261	14	11	157	239	11	10	123	208
Gambling	0	0	0	0	0	0	0	0	0	0	0	0
Offenses Against Family/Children	7	2	44	40	3	1	33	28	3	1	28	24
Liquor Violations	6	12	63	62	4	13	54	56	4	13	52	55
Drunkenness	11	13	81	98	11	15	75	98	11	15	74	97
Other Disorderly Conduct	21	22	137	164	20	24	114	137	13	14	82	102
Curfew Violations	1	4	7	21	0	4	2	15	0	3	2	13
All Other Offenses	179	292	1990	2497	249	357	2416	2550	235	307	2222	2178
DUI	18	17	167	178	18	14	172	176	18	14	172	175
Human Trafficking	0	0	0	0	0	0	0	0	0	0	0	0
<b>PART II SUBTOTAL</b>	357	491	3546	4232	369	501	3492	3852	329	419	3087	3246
<b>PART I AND II TOTAL</b>	462	569	4369	4979	411	536	3887	4192	361	442	3375	3483
<b>Crashes</b>			2022	2021	<b>Enforcement</b>						2022	2021
	10/22	10/21	YTD	YTD					10/22	10/21	YTD	YTD
Public Roadway	124	152	1,156	1,164					573	755	5,444	5,721
									454	694	4,506	3,728
911 Calls	3,373	4,145	32,919	34,863					1,027	1,449	9,950	9,449

## Summary of Significant Events for October 2022

22-005770	Aggravated Assault	307 Brickyard Rd
<p>Officers responded to the above location in reference to a subject being stabbed. The victim was stabbed by his ex-girlfriend. The last update was the victim has a collapsed lung and it in ICU at the hospital and may undergo surgery. The suspect was located at work at a nearby Shaw Plant. She was arrested and charged accordingly.</p>		

22-006176 Aggravated Assault 2524 E Walnut Ave

Officers responded to the Walnut Express for a hold up alarm. When officers arrived, they were able to make contact with employees who advised a white male wearing a yellow shirt and tan pants had attempted to come in the store after they had locked the doors. The male became angry and started yelling at the employees inside. The male then pulled a black handgun and pointed it at the employees through the glass door. The employees ran to the back and activated the alarm. County deputies located a male matching the description on Old Grade Rd. A show-up was conducted and the subject was positively identified. The subject became agitated at officers and began walking away, then ran towards a house. The subject was Tased and was then taken into custody. A black bb gun, along with the hat he was wearing at the time, was located in the grass where deputies first made contact. He was charged accordingly.

22-006305	Motor Vehicle Theft	400 N Glenwood Ave
<p>A gold 2001 Volvo S60 was stolen from Smiles Fuels. The driver left the vehicle running with the doors unlocked. After reviewing video, the suspect was identified as a juvenile known to officers. The vehicle was recovered in Gwinnett County. The juvenile suspect was later charged with the theft of the vehicle.</p>		

**DALTON POLICE DEPARTMENT  
PUBLIC SAFETY COMMISSION MEETING  
NOVEMBER 22, 2022**

**October 2022 Crash Statistics**

In October 2022 there were 124 non-private property crashes reported. Injury and non-injury crashes decreased compared to September 2022. Rear end and angle crashes were the most prevalent during October 2022. Failure to yield was the leading contributing factor in both injury and non-injury crashes. Walnut Ave had the highest number of injury and non-injury crashes in October 2022.

<b>October 2022 Crash Statistics</b>						
<b>Total Crashes</b>	<b>October 2022</b>	<b>September 2022</b>	<b>Change</b>	<b>YTD 2022</b>	<b>YTD 2021</b>	<b>Change</b>
	124	130	-4.6%	1156	1164	-0.7%
<b>Injury Crashes</b>	<b>Total</b>	<b>Complaint</b>	<b>Minor</b>	<b>Serious</b>	<b>Fatality</b>	<b>Multiple</b>
	22	13	9	0	0	7
<b>Total Injuries</b>	32					
<b>DUI Crashes</b>	<b>Speed Crashes</b>	<b>Distracted Crashes</b>		<b>Following Too Closely Crashes</b>		
7	8	16		28		
<b>Day of the Week</b>	<b>Total</b>		<b>Time of Day</b>	<b>Total</b>		
Monday	26		0000 - 0559	6		
Tuesday	16		0600 - 0859	16		
Wednesday	15		0900 - 1059	9		
Thursday	21		1100 - 1359	21		
Friday	18		1400 - 1559	19		
Saturday	18		1600 - 1859	24		
Sunday	10		1900 - 2159	22		
			2200 - 2359	7		
<b>Collision Type</b>	<b>Total</b>		<b>Contributing Factors</b>		<b>Total</b>	
Rear End	51		Following Too Closely		28	
Angle	40		Failure To Yield		23	
Collision with an Object	17		Distracted		16	
Sideswipe - Same Direction	13		Improper Lane Change		13	
Head On	2		Other		13	
Sideswipe - Opposite Direction	1					
<b>Top Streets</b>	<b>Total Crashes</b>	<b>% Total</b>	<b>Injuries</b>	<b>% Injuries</b>		
Walnut Ave	22	17.7%	9	28.1%		
Chattanooga Rd	17	13.7%	1	3.1%		
Glenwood Ave	8	6.5%	7	21.9%		
Shugart Rd	5	4.0%	4	12.5%		
VD Parrott Jr Pkwy	5	4.0%	2	6.3%		
<b>Selective Enforcement Details</b>	<b>Locations</b>		<b>Total Details</b>	<b>Violations</b>		
October 2022	College Dr, Walnut Ave, Glenwood		9	97		