



CITY COUNCIL AGENDA REQUEST

MEETING TYPE

Mayor and Council

MEETING DATE

6/2/2025

AGENDA ITEM

Franklin Street & Valley Drive Stormwater Bypass Project Contract Change
Order Request No. 1

DEPARTMENT

Public Works

REQUESTED BY

Chad Townsend

REVIEWED/APPROVED BY CITY ATTORNEY?

No

COST

\$21,855.62 Net Savings

FUNDING SOURCE IF NOT IN BUDGET

N/A

PLEASE PROVIDE A SUMMARY OF YOUR REQUEST, INCLUDING BACKGROUND INFORMATION TO EXPLAIN THE REQUEST:

See attached change order request for more information. This request received a positive recommendation by the Public Works Committee.

PHONE

706-278-9500

WEBSITE

www.daltonga.gov

ADDRESS

300 W Waugh Street
PO Box 1205 Dalton,
Georgia 30722



May 5, 2025

Mr. Jackson Sheppard
Public Works Department – City of Dalton
PO Box 1205 535 Elm St.
Dalton, GA 30722

Reference: City of Dalton Stormwater Bypass Project
Pre Construction Changes

Mr. Sheppard,

Prior to the start of the project several items were deleted or revised at the request of the Dalton Public Works department. These Include Deleting 6 Catch basins along Valley Dr. and West Franklin St., Revising Structures A-11,12,13, and changing the pipe between str. A-05 and HW B-01 from 18" class V RCP to 23"x14" class 4 elliptical RCP.

Along with the removal and revisions above DPW has also asked for the following to be added to the project. Tie 1 existing catch basin into str. A-08 with 40' of 25"x45" class 4 elliptical RCP and rebuild the existing catch basin. Replace the concrete driveway removed for this work and install 20' of concrete encasement for the new sewer line.

Between the above-mentioned revision/removals and additions the city will have a net savings of \$21,855.62.

<u>Item Description</u>	<u>Quantity</u>	<u>Unit</u>	<u>Unit \$</u>	<u>Total</u>
<u>Removed</u>				
18" Class V RCP (Plan)	19	LF	\$300.00	(\$5,700.00)
36" RCP (Plan)	36	LF	\$379.00	(\$13,644.00)
Catch Basin (GDOT 1019AP TYPE E)	6	EA	(\$10,200.00)	(\$51,000.00)
Catch Basin (GDOT 1019AP TYPE A)	1	EA	(10,100.00)	(\$10,100.00)
<u>Total Removed</u>				<u>(\$80,444.00)</u>
<u>Added</u>				
Remove 36" RCP	30	LF	\$53.00	\$1,590.00
23"x14" Class 4 RCP	19	LF	\$310.95	\$ 5908.05
Saw Cutting	1	LS	\$2,000.00	\$2,000.00

Asphalt Removal	23	SY	\$8.00	\$184.00
Paving And Base	23	SY	\$74.00	\$1,702.00
25"x45" Elliptical Pipe	32	LF	\$412.01	\$13,184.32
Rebuild Structure	1	LS	\$10,200.00	\$10,200.00
Replace Concrete Drive	13.54	SY	\$158.00	\$2,139.32
Additional Concrete Encasement for Sewer	20	LF	\$133.00	\$2,660.00
23"x14" Class 4 RCP	19	LF	\$310.95	\$ 5908.05
36" HDPE	36	LF	\$364.24	\$13,112.64
Total Added				<u>\$58,588.38</u>
Total				<u>(\$21,855.62)</u>
<u>VECP</u>				
				<u>Total</u>
Revised Str. 11,12,13				<u>(\$4,316.10)</u>

I ask that you review and approve this proposal at your convenience. If you have any questions, please do not hesitate to contact me at 423.414.1332

Josh Perry
Project Manager

<p>_____ City of Dalton Owner</p> <p>_____ Signature of Acceptance</p> <p>_____ Date of Acceptance</p>
--

SEALS



WHITFIELD COUNTY, GEORGIA
CITY OF DALTON

**WEST FRANKLIN STREET
BYPASS SYSTEM**

ARCADIS PROJ. NO. 30078891

0	10/24	ISSUED FOR CONSTRUCTION	RG/TT
NO.	DATE	ISSUED FOR	BY

COPYRIGHT: ARCADIS U.S., INC. 2024

DATE:	OCTOBER 2024
PROJECT NO.:	30064797
FILE NAME:	
DESIGNED BY:	T. TITTLE
DRAWN BY:	A. DOTTL
CHECKED BY:	R. GREUEL

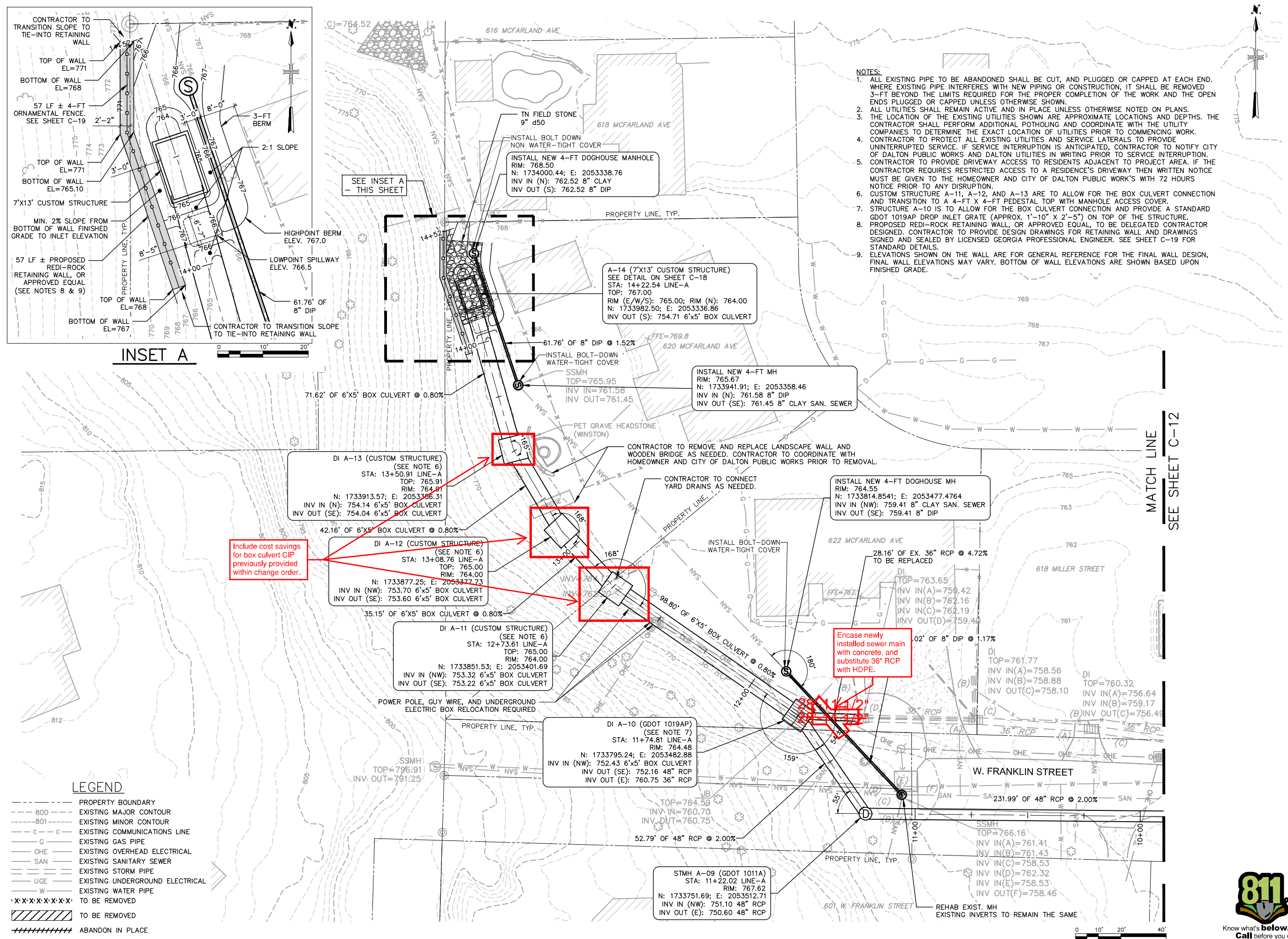
SHEET TITLE

CIVIL

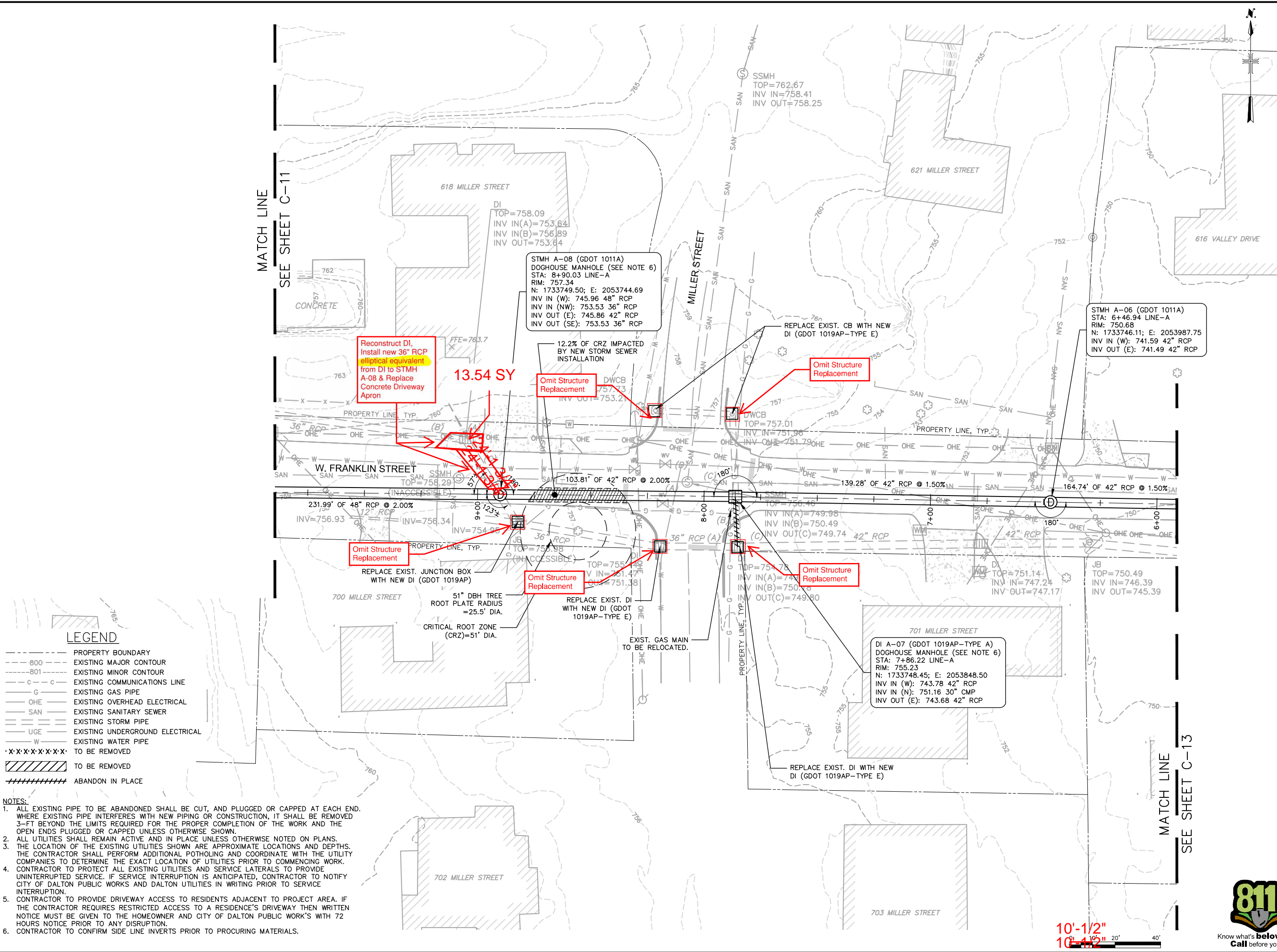
STORMWATER
IMPROVEMENTS PLAN
(SHEET 1 OF 3)

SCALE: AS SHOWN

C-11




User:ARAIN Spec:AUS-NGSMOD File:C:\USERS\ARAIN\DC\ACCDOCS\ARCADIS\AUS-30064797-PHASE 3 ? WEST FRANKLIN STREET SYSTEM PROJECT FILES\01 - WP\CIVIL\SHEETS\05_CIVIL PLANS.DWG Scale:1:1 SavedDate:10/16/2024 Time:11:18 Plot Date: Dotti, Angelo; 10/16/2024; 12:18 ; Layout:11



LEGAL ENTITY:
ARCADIS U.S., INC.
2839 PACES FERRY RD SUITE 900
ATLANTA, GA 30339
TEL: 770-431-8666
WWW.ARCADIS.COM
CONSULTANTS

ISSUED FOR CONSTRUCTION



WHITFIELD COUNTY, GEORGIA
CITY OF DALTON

WEST FRANKLIN STREET
BYPASS SYSTEM

ARCADIS PROJ. NO. 30078891

0	10/24	ISSUED FOR CONSTRUCTION	RG/TT
NO.	DATE	ISSUED FOR	BY

COPYRIGHT: ARCADIS U.S., INC. 2024

DATE: OCTOBER 2024
PROJECT NO.: 30064797
FILE NAME:
DESIGNED BY: T. TITTLE
DRAWN BY: A. DOTTL
CHECKED BY: R. GREUEL

SHEET TITLE

CIVIL
STORMWATER
IMPROVEMENTS PLAN
(SHEET 2 OF 3)

SCALE: AS SHOWN

C-12



10'-1 1/2"
1"=40'



WHITFIELD COUNTY, GEORGIA
CITY OF DALTON

WEST FRANKLIN STREET BYPASS SYSTEM

ARCADIS PROJ. NO. 30078891

0	10/24	ISSUED FOR CONSTRUCTION	RG/T
NO.	DATE	ISSUED FOR	BY

COPYRIGHT: ARCADIS U.S., INC. 2024

DATE: OCTOBER 2024

PROJECT NO.: 30064797

FILE NAME:

DESIGNED BY: T. TITTLE

DRAWN BY: A. DOTTL

CHECKED BY: R. GREUEL

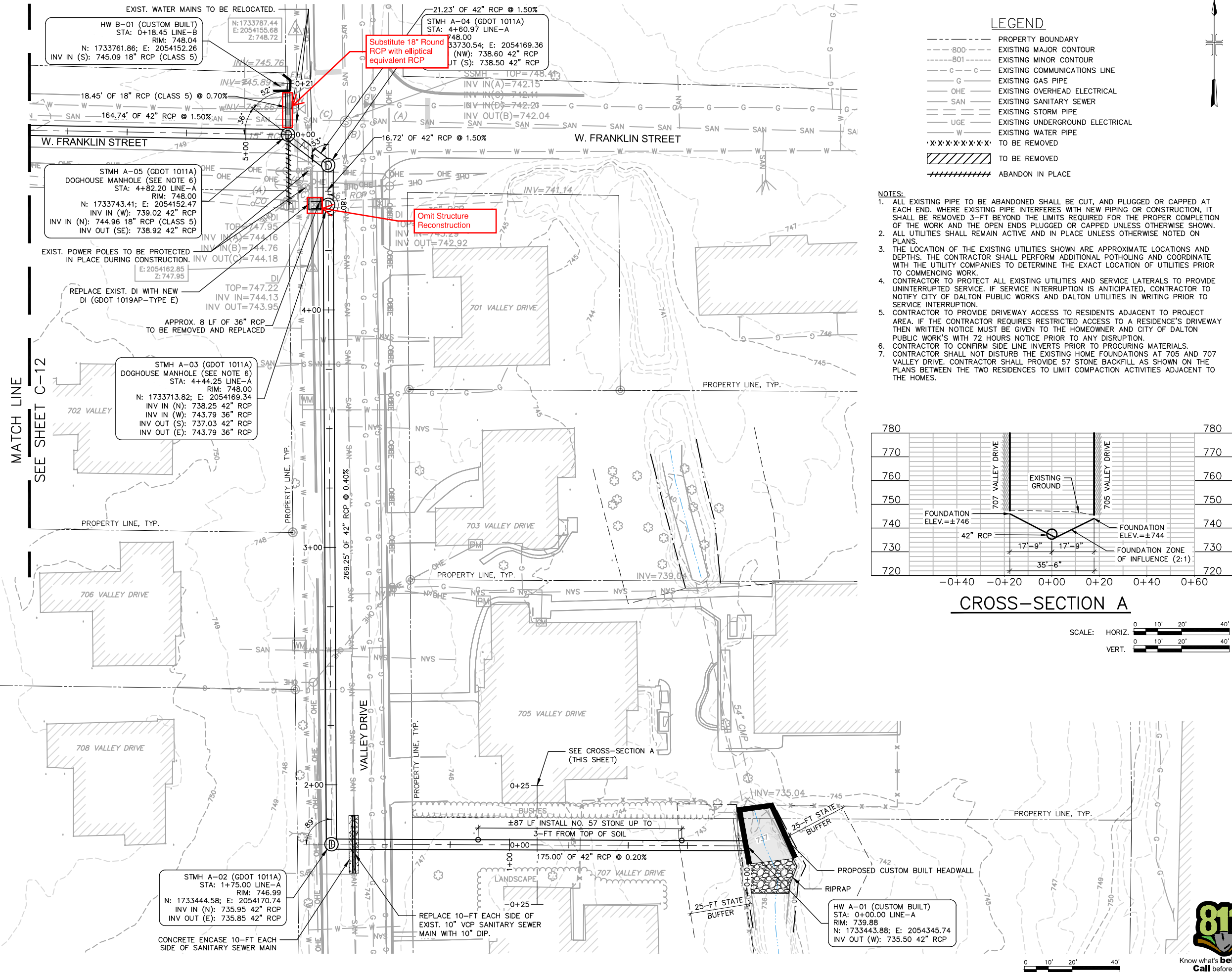
SHEET TITLE

CIVIL

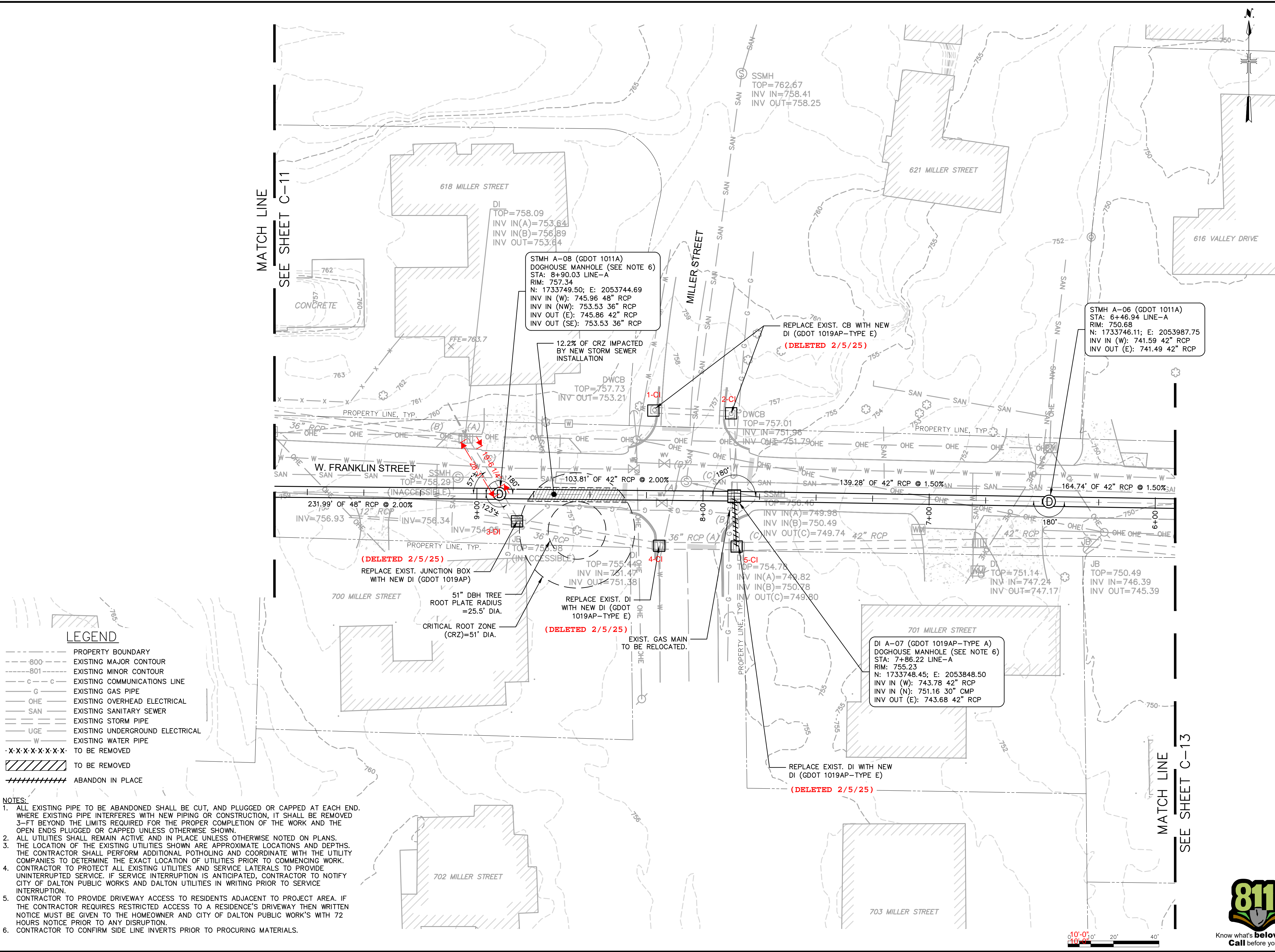
STORMWATER
IMPROVEMENTS PLAN
(SHEET 3 OF 3)

SCALE: AS SHOWN

C-13



\\user\arcain\Spec\AUS-NSMOD File\G:\USERS\ARCRAIN\DC\ACCDOS\ARCADIS\AUS-30064797-PHASE 3 ? WEST FRANKLIN STREET SYSTEM\PROJECT FILES\01 - WP\CVIL\SHEETS\05_CIVIL\PLANS\DWG Scale:1:1 SavedDate:10/16/2024 Time:11:18 Plot Date: Dotti, Angele: 10/16/2024: 12:16 : Layout:11



LEGEND

- PROPERTY BOUNDARY
- - - 800 --- EXISTING MAJOR CONTOUR
- - - 801 --- EXISTING MINOR CONTOUR
- - - c - c --- EXISTING COMMUNICATIONS LINE
- - - G --- EXISTING GAS PIPE
- - - OHE --- EXISTING OVERHEAD ELECTRICAL
- - - SAN --- EXISTING SANITARY SEWER
- - - --- EXISTING STORM PIPE
- - - UGE --- EXISTING UNDERGROUND ELECTRICAL
- - - W --- EXISTING WATER PIPE
- X - X - X - X - X - X - TO BE REMOVED
- [Hatched Box] TO BE REMOVED
- [Dashed Line] ABANDON IN PLACE

- NOTES:**
1. ALL EXISTING PIPE TO BE ABANDONED SHALL BE CUT, AND PLUGGED OR CAPPED AT EACH END. WHERE EXISTING PIPE INTERFERES WITH NEW PIPING OR CONSTRUCTION, IT SHALL BE REMOVED 3-FT BEYOND THE LIMITS REQUIRED FOR THE PROPER COMPLETION OF THE WORK AND THE OPEN ENDS PLUGGED OR CAPPED UNLESS OTHERWISE SHOWN.
 2. ALL UTILITIES SHALL REMAIN ACTIVE AND IN PLACE UNLESS OTHERWISE NOTED ON PLANS.
 3. THE LOCATION OF THE EXISTING UTILITIES SHOWN ARE APPROXIMATE LOCATIONS AND DEPTHS. THE CONTRACTOR SHALL PERFORM ADDITIONAL POT-HOLING AND COORDINATE WITH THE UTILITY COMPANIES TO DETERMINE THE EXACT LOCATION OF UTILITIES PRIOR TO COMMENCING WORK.
 4. CONTRACTOR TO PROTECT ALL EXISTING UTILITIES AND SERVICE LATERALS TO PROVIDE UNINTERRUPTED SERVICE. IF SERVICE INTERRUPTION IS ANTICIPATED, CONTRACTOR TO NOTIFY CITY OF DALTON PUBLIC WORKS AND DALTON UTILITIES IN WRITING PRIOR TO SERVICE INTERRUPTION.
 5. CONTRACTOR TO PROVIDE DRIVEWAY ACCESS TO RESIDENTS ADJACENT TO PROJECT AREA. IF THE CONTRACTOR REQUIRES RESTRICTED ACCESS TO A RESIDENCE'S DRIVEWAY THEN WRITTEN NOTICE MUST BE GIVEN TO THE HOMEOWNER AND CITY OF DALTON PUBLIC WORKS WITH 72 HOURS NOTICE PRIOR TO ANY DISRUPTION.
 6. CONTRACTOR TO CONFIRM SIDE LINE INVERTS PRIOR TO PROCURING MATERIALS.

ARCADIS
LEGAL ENTITY:
ARCADIS U.S., INC.
2839 PACES FERRY RD SUITE 900
ATLANTA, GA 30339
TEL: 770-431-8666
WWW.ARCADIS.COM
CONSULTANTS

ISSUED FOR CONSTRUCTION

SEALS

WHITFIELD COUNTY, GEORGIA
CITY OF DALTON

WEST FRANKLIN STREET
BYPASS SYSTEM

ARCADIS PROJ. NO. 30078891

0	10/24	ISSUED FOR CONSTRUCTION	RG/TT
NO.	DATE	ISSUED FOR	BY

COPYRIGHT: ARCADIS U.S., INC. 2024

DATE: OCTOBER 2024
PROJECT NO.: 30064797
FILE NAME:
DESIGNED BY: T. TITLE
DRAWN BY: A. DOTTL
CHECKED BY: R. GREUEL

SHEET TITLE

CIVIL
STORMWATER
IMPROVEMENTS PLAN
(SHEET 2 OF 3)

SCALE: AS SHOWN

C-12

