



Dalton Police Department Public Safety Commission Meeting

April 15, 2025

TABLE OF CONTENTS

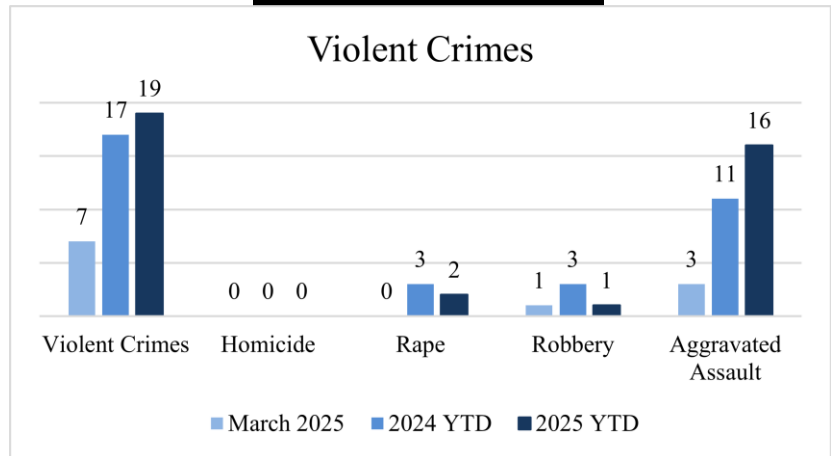
CRIME STATISTICS

CRASH STATISTICS

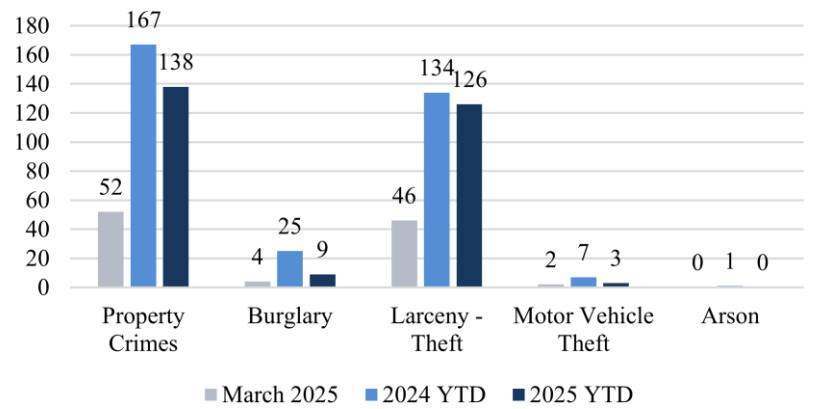
FINANCIAL STATISTICS

MARCH 2025

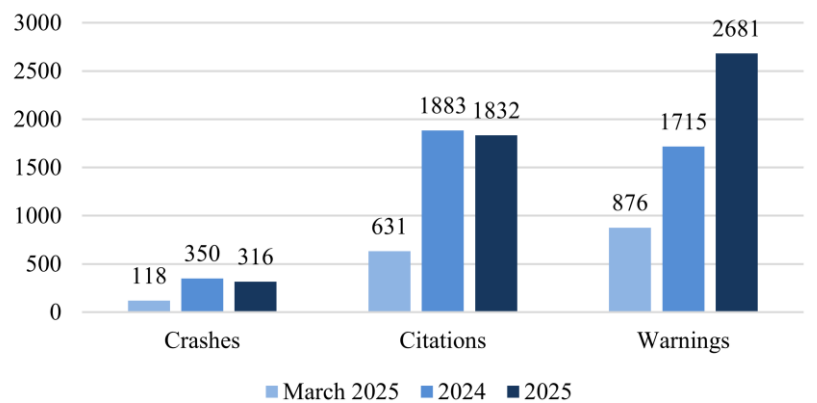
Violent Crimes



Property Crimes



Traffic





PART 1 CRIMES

March 2025

Total Part 1 Crimes			<u>2024 YTD</u>	<u>2025 YTD</u>	<u>YTD Change</u>
			184	157	-14.67%
Violent Crimes			<u>2024 YTD</u>	<u>2025 YTD</u>	<u>YTD Change</u>
	<u>Current</u>		17	19	11.76%
Homicide	0		0	0	0.00%
Rape	0		3	2	-33.33%
Robbery	1		3	1	-66.67%
25-001375	3/13/2025	1205 N Glenwood Ave	During a property exchange at this location, the suspect snatched a phone from the victim's hand. The suspect attempted to leave and threatened to run over the victim. The case is currently active and under investigation.		
Aggravated Assault	3		11	16	45.45%
25-001438	3/17/2025	1500 Manley St	During a physical confrontation at this location, the suspect struck the victim with a cellphone in the head multiple times. The suspect was arrested.		
25-001728	3/30/2025	1890 Brady Dr	During an argument between brothers, they decided to go outside and fight about the argument. During the fight, one of the brothers pulled a knife and stabbed the other and causing injury. The victim was transported to the hospital and the suspect was later arrested.		
25-001615	3/25/2025	1808 Shadow Ln	A consensual sexual encounter ended with the suspect choking, beating, and destroying the property of two victims. The suspect was arrested and charged with aggravated assault among other charges.		
Property Crimes			<u>2024 YTD</u>	<u>2025 YTD</u>	<u>YTD Change</u>
	<u>Current</u>		167	138	-17.37%
Burglary	4		25	9	-64.00%
Larceny-Theft	46		134	126	-5.97%
Motor Vehicle Theft	2		7	3	-57.14%
Arson	0		1	0	-100.00%

There were 56 Part 1 crimes in March 2025. That is an increase of approximately 5.66% compared to 53 in March 2024. Total Part 1 crimes YTD have decreased by approximately 14.67% when compared to 2024.

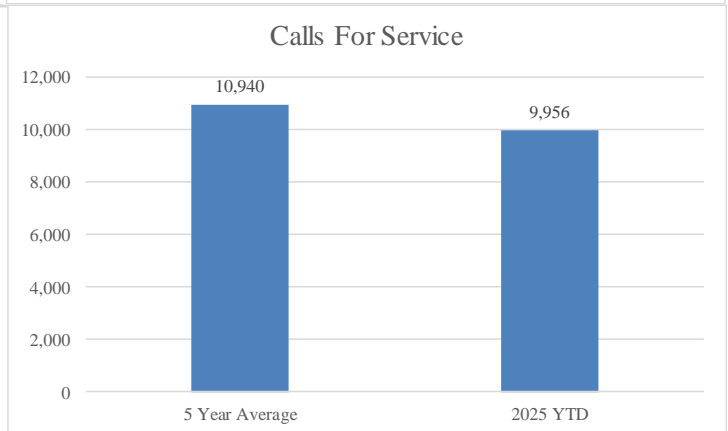
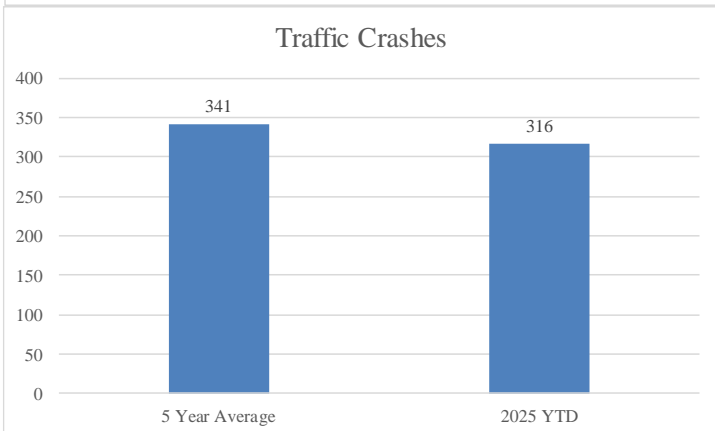
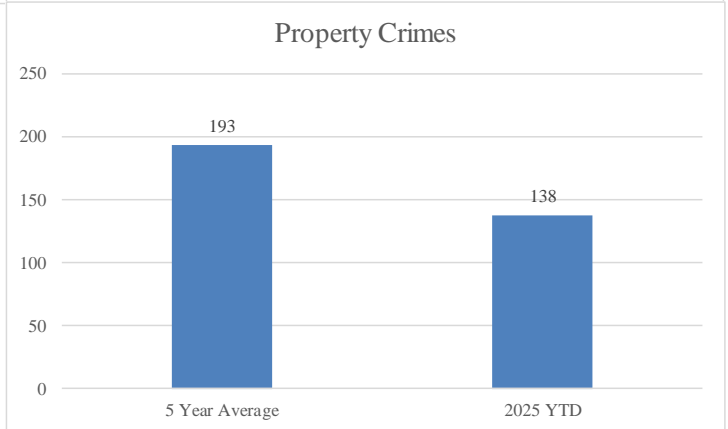
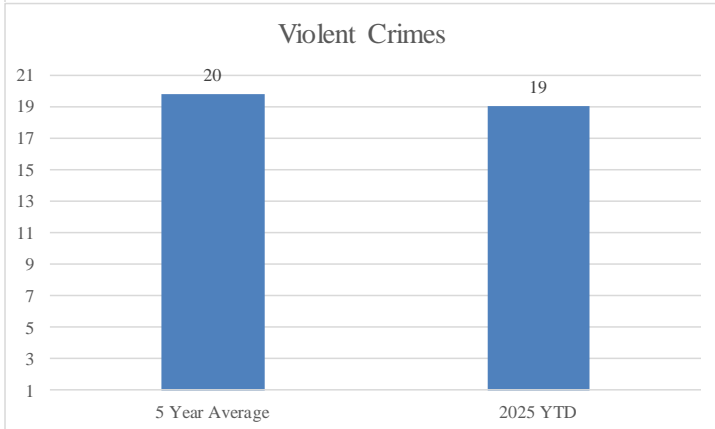
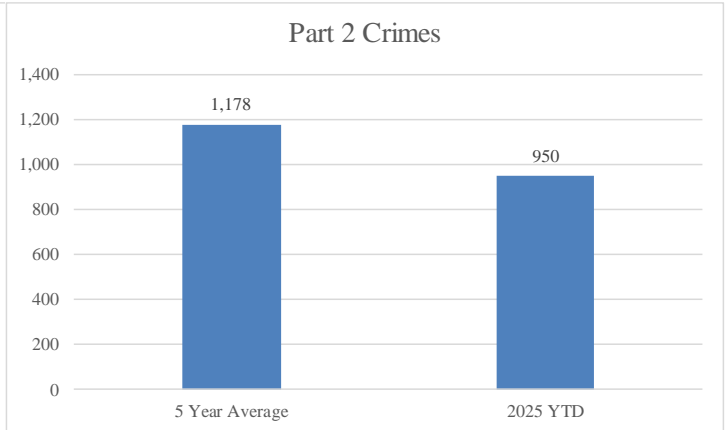
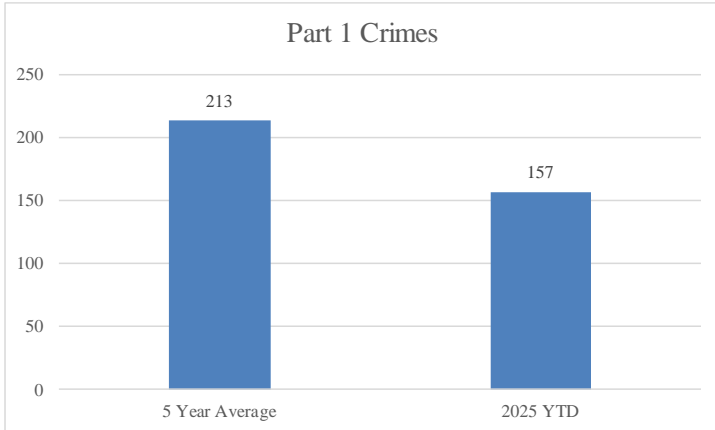
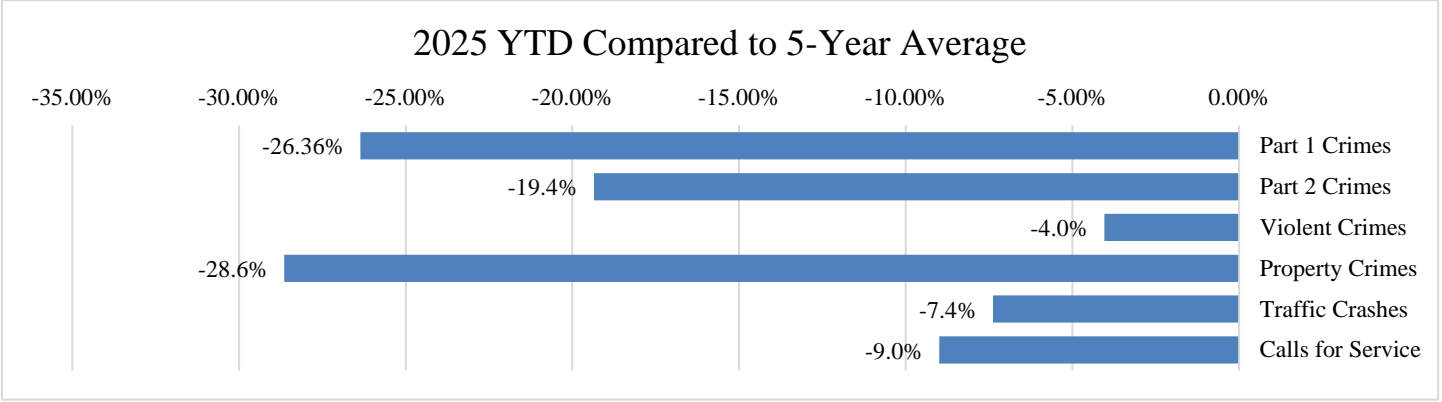
Violent crimes have increased by approximately 11.76% when compared to 2024. There have been 19 violent crimes YTD 2025 compared to 17 in 2024.

Property crimes have decreased by 17.37% when compared to 2024. All categories of property crimes have shown a decrease YTD compared to 2024.



FIVE-YEAR AVERAGE

March 2025





CRASH STATISTICS

March 2025

Traffic crashes increased by approximately 24.2% when compared to February 2025. Year to date crashes have decreased by approximately 9.7%. Angle collisions were the most frequent crash types. Following too closely was the most frequent contributing factor. Walnut Ave had the highest number of crashes and injuries.

Total Crashes	Current	Previous	Change	YTD 2025	YTD 2024	Change
	118	95	24.2%	316	350	-9.7%

Injury Crashes	Total	Complaint	Minor	Serious	Fatality	Multiple
	26	15	10	1	0	4
Total Injuries	33					

DUI Crashes	Speed Crashes	Distracted Crashes	Following Too Closely Crashes
3	5	11	26

Day of the Week	Total	Time of Day	Total
Monday	29	0000 - 0559	1
Tuesday	14	0600 - 0859	12
Wednesday	15	0900 - 1059	12
Thursday	8	1100 - 1359	21
Friday	19	1400 - 1559	22
Saturday	20	1600 - 1859	34
Sunday	13	1900 - 2159	14
		2200 - 2359	2

Collision Type	Total	Contributing Factors	Total
Angle	49	Following too Closely	26
Rear End	44	Failure to Yield	24
Sideswipe-Same Direction	13	Improper Lane Change	16
Collision with an Object	7	Distracted	11
Sideswipe-Opposite Direction	3		
Head On	2		

Top Streets	Total Crashes	% Total	Injuries	% Injuries
Walnut Ave	23	19.5%	5	15.2%
Chattanooga Rd	12	10.2%	3	9.1%
Glenwood Ave	9	7.6%	1	3.0%

	Traffic Stops	Warnings	Citations
March 2025	1221	876	631
2025 YTD	3695	2681	1832
2024 YTD	3374	1715	1883