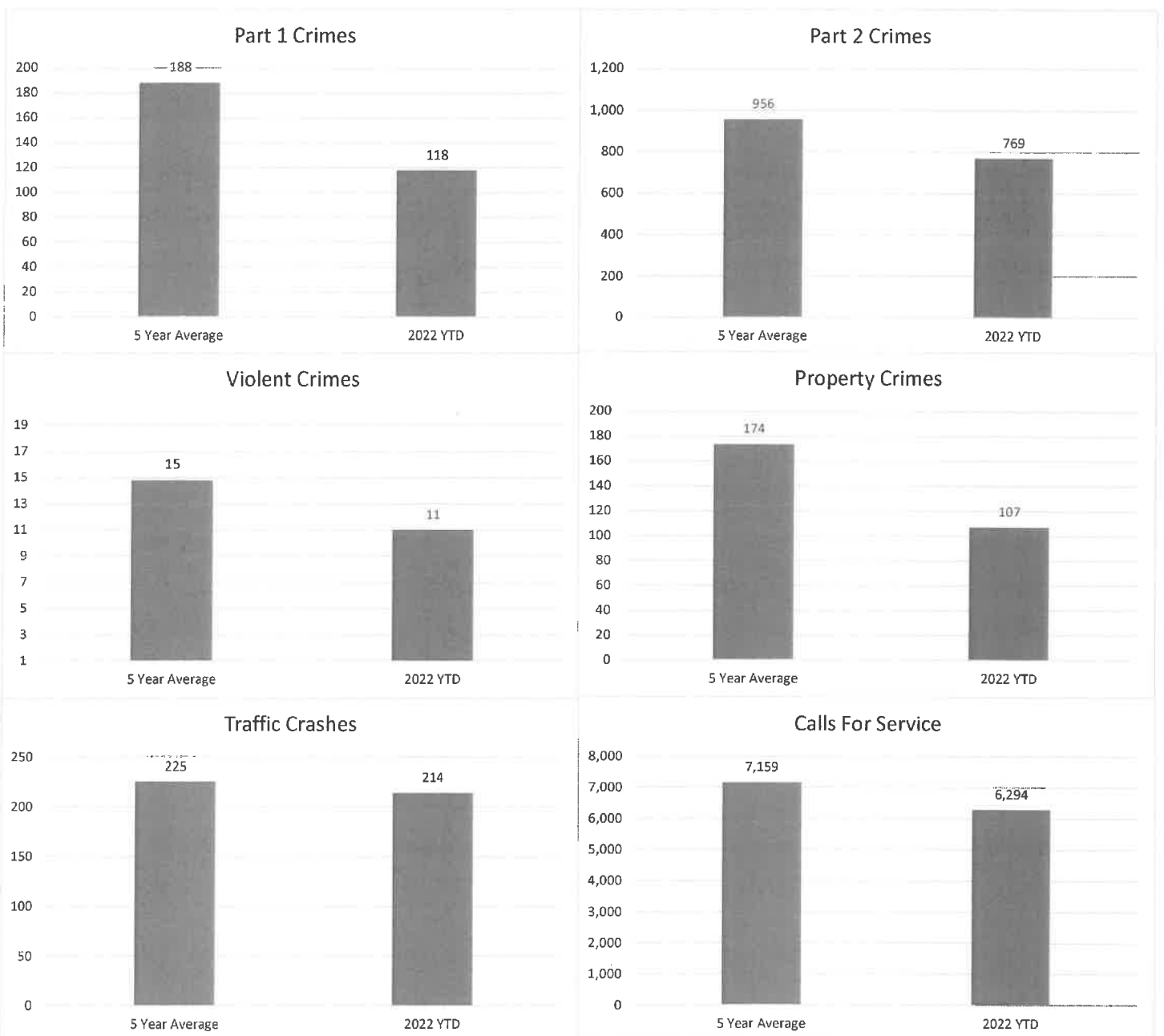


**DALTON POLICE DEPARTMENT  
PUBLIC SAFETY COMMISSION MEETING  
MARCH 22, 2022**

**Summary of Data and Crime Statistics for February 2022**

















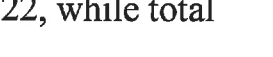
**General**

The following statistics compare 2022 year-to-date statistics with the previous five years. Part 1 crimes are approximately 37.2% lower than the five-year statistics. Part 2 crimes have decreased by approximately 19.6% during the same time. Property crimes show a decrease of approximately 38.4% from the five-year average. There have been 11 violent crimes year-to-date compared to the five-year average of 15. Traffic crashes are approximately 5.0% lower than the five-year average. Calls for service show a decrease of approximately 12.1% during the same time.



**DALTON POLICE DEPARTMENT  
PUBLIC SAFETY COMMISSION MEETING  
MARCH 22, 2022**

DALTON POLICE DEPARTMENT CRIME DASHBOARD YTD 2018-2022  
**February 2022**

|                              | 2018       | 2019       | 2020       | 2021       | 2022       | TREND   |
|------------------------------|------------|------------|------------|------------|------------|---|
| Part I Crimes YTD            | 238        | 173        | 154        | 166        | 118        |    |
| Homicides                    | 0          | 0          | 0          | 0          | 0          |    |
| Rape                         | 1          | 3          | 3          | 4          | 0          |    |
| Robbery                      | 4          | 1          | 3          | 1          | 3          |    |
| Aggravated Assault           | 8          | 4          | 12         | 14         | 8          |    |
| <b>Violent Crime Totals</b>  | <b>13</b>  | <b>8</b>   | <b>18</b>  | <b>19</b>  | <b>11</b>  |    |
| Burglary                     | 33         | 20         | 13         | 13         | 11         |    |
| Larceny-Theft                | 177        | 136        | 115        | 111        | 88         |    |
| Motor Vehicle Theft          | 14         | 9          | 8          | 23         | 8          |    |
| Arson                        | 1          | 0          | 0          | 0          | 0          |   |
| <b>Property Crime Totals</b> | <b>225</b> | <b>165</b> | <b>136</b> | <b>147</b> | <b>107</b> |  |
| Violent Crime Clearance      | 108%       | 150%       | 83%        | 53%        | 155%       |  |
| Property Crime Clearance     | 34%        | 46%        | 40%        | 51%        | 47%        |  |
| Part I Arrests               | 78         | 73         | 62         | 62         | 46         |  |
| Citations                    | 2,070      | 2,960      | 2,529      | 1,744      | 2,020      |  |
| Calls for Service            | 6,848      | 7,747      | 8,137      | 6,277      | 6,294      |  |
| Traffic Crashes              | 243        | 227        | 236        | 214        | 214        |  |

### Analysis

In the year to date 2022 there have been 118 Part 1 crimes reported, which is approximately 28.9% lower than 2021. There have been two more robberies reported in 2022, while total violent crime numbers are down.

There have been 11 violent crimes reported 2022 YTD compared to 19 reported violent crimes 2021 YTD. There have been three robberies reported in 2022 compared to one in January of 2021. Year to date property crimes have shown a decrease of approximately 27.2% when compared to 2021 YTD statistics.

Based on the statistics from the previous five years, property crime numbers are lower than the average of 174. Violent crime numbers are lower than the five-year average of 15.

**DALTON POLICE DEPARTMENT  
PUBLIC SAFETY COMMISSION MEETING  
MARCH 22, 2022**

**DALTON POLICE DEPARTMENT  
CRIME STATISTICS**

|                                  | INCIDENTS  |            |             |             | CLEARANCES |            |             |             | ARRESTS    |            |             |             |
|----------------------------------|------------|------------|-------------|-------------|------------|------------|-------------|-------------|------------|------------|-------------|-------------|
|                                  | 2/22       | 2/21       | 2022<br>YTD | 2021<br>YTD | 2/22       | 2/21       | 2022<br>YTD | 2021<br>YTD | 2/22       | 2/21       | 2022<br>YTD | 2021<br>YTD |
| <b>Part I Offenses</b>           |            |            |             |             |            |            |             |             |            |            |             |             |
| Homicide                         | 0          | 0          | 0           | 0           | 0          | 0          | 0           | 0           | 0          | 0          | 0           | 0           |
| Rape                             | 0          | 2          | 0           | 4           | 0          | 1          | 0           | 2           | 0          | 1          | 0           | 1           |
| Robbery                          | 0          | 1          | 3           | 1           | 0          | 0          | 14          | 1           | 0          | 0          | 14          | 0           |
| Aggravated Assault               | 2          | 6          | 8           | 14          | 1          | 3          | 3           | 7           | 1          | 3          | 2           | 7           |
| Burglary                         | 4          | 10         | 11          | 13          | 0          | 5          | 2           | 5           | 0          | 5          | 1           | 5           |
| Larceny - Theft                  | 48         | 52         | 88          | 111         | 19         | 26         | 46          | 57          | 12         | 19         | 29          | 44          |
| Motor Vehicle Theft              | 6          | 15         | 8           | 23          | 1          | 5          | 2           | 13          | 0          | 2          | 0           | 5           |
| Arson                            | 0          | 0          | 0           | 0           | 0          | 0          | 0           | 0           | 0          | 0          | 0           | 0           |
| <b>PART I SUBTOTAL</b>           | <b>60</b>  | <b>86</b>  | <b>118</b>  | <b>166</b>  | <b>21</b>  | <b>40</b>  | <b>67</b>   | <b>85</b>   | <b>13</b>  | <b>30</b>  | <b>46</b>   | <b>62</b>   |
| <b>Part II Offenses</b>          |            |            |             |             |            |            |             |             |            |            |             |             |
| Other Assaults - not agg.        | 24         | 32         | 58          | 60          | 19         | 29         | 47          | 46          | 13         | 16         | 32          | 29          |
| Forgery/Counterfeiting           | 4          | 5          | 15          | 9           | 2          | 2          | 6           | 2           | 1          | 1          | 5           | 1           |
| Fraud                            | 20         | 16         | 36          | 37          | 1          | 7          | 5           | 8           | 1          | 6          | 4           | 6           |
| Embezzlement                     | 0          | 0          | 0           | 0           | 0          | 0          | 0           | 0           | 0          | 0          | 0           | 0           |
| Stolen Property                  | 1          | 2          | 3           | 2           | 0          | 0          | 2           | 0           | 0          | 0          | 2           | 0           |
| Vandalism                        | 27         | 29         | 42          | 58          | 10         | 10         | 15          | 17          | 7          | 6          | 10          | 8           |
| Weapons Violations               | 11         | 8          | 14          | 13          | 8          | 9          | 10          | 12          | 8          | 8          | 10          | 11          |
| Commercial Sex                   | 0          | 0          | 0           | 0           | 0          | 0          | 0           | 0           | 0          | 0          | 0           | 0           |
| Other Sex Offenses               | 6          | 3          | 7           | 10          | 0          | 3          | 5           | 4           | 0          | 1          | 0           | 2           |
| Drug Sales                       | 5          | 9          | 6           | 16          | 4          | 11         | 5           | 16          | 4          | 11         | 4           | 16          |
| Drug Possession                  | 24         | 34         | 41          | 73          | 16         | 46         | 35          | 84          | 13         | 38         | 28          | 72          |
| Gambling                         | 0          | 0          | 0           | 0           | 0          | 0          | 0           | 0           | 0          | 0          | 0           | 0           |
| Offenses Against Family/Children | 1          | 4          | 4           | 7           | 0          | 1          | 2           | 3           | 0          | 0          | 2           | 2           |
| Liquor Violations                | 13         | 5          | 18          | 20          | 15         | 7          | 18          | 16          | 15         | 7          | 18          | 15          |
| Drunkenness                      | 13         | 5          | 25          | 8           | 12         | 7          | 23          | 11          | 12         | 7          | 23          | 11          |
| Other Disorderly Conduct         | 11         | 16         | 22          | 26          | 11         | 14         | 24          | 18          | 8          | 14         | 18          | 16          |
| Curfew Violations                | 2          | 1          | 2           | 2           | 0          | 1          | 0           | 2           | 0          | 0          | 0           | 1           |
| All Other Offenses               | 219        | 229        | 443         | 517         | 256        | 328        | 511         | 630         | 223        | 299        | 456         | 561         |
| DUI                              | 21         | 23         | 33          | 60          | 20         | 24         | 32          | 59          | 20         | 24         | 32          | 59          |
| Human Trafficking                | 0          | 0          | 0           | 0           | 0          | 0          | 0           | 0           | 0          | 0          | 0           | 0           |
| <b>PART II SUBTOTAL</b>          | <b>402</b> | <b>421</b> | <b>769</b>  | <b>918</b>  | <b>374</b> | <b>499</b> | <b>740</b>  | <b>928</b>  | <b>325</b> | <b>438</b> | <b>644</b>  | <b>810</b>  |
| <b>PART I AND II TOTAL</b>       | <b>462</b> | <b>507</b> | <b>887</b>  | <b>1084</b> | <b>395</b> | <b>539</b> | <b>807</b>  | <b>1013</b> | <b>338</b> | <b>468</b> | <b>690</b>  | <b>872</b>  |

| <b>Crashes</b> |       |       |             |             | <b>Enforcement</b> |      |      |             |             |
|----------------|-------|-------|-------------|-------------|--------------------|------|------|-------------|-------------|
|                | 2/22  | 2/21  | 2022<br>YTD | 2021<br>YTD |                    | 2/22 | 2/21 | 2022<br>YTD | 2021<br>YTD |
| Public Roadway | 126   | 112   | 214         | 214         | Citations          | 529  | 443  | 1,171       | 1,101       |
|                |       |       |             |             | Warnings           | 329  | 248  | 849         | 643         |
| 911 Calls      | 2,965 | 2,875 | 6,294       | 6,277       | Totals             | 858  | 691  | 2,020       | 1,744       |

**DALTON POLICE DEPARTMENT  
PUBLIC SAFETY COMMISSION MEETING  
MARCH 22, 2022**

**Summary of Significant Events for February 2022**

During the month of February 2022, there were two reported aggravated assaults. One of the aggravated assaults was closed by arrest, the other was closed because of lack of cooperation from the complainant. There were four reported burglaries; one was closed by arrest, one was administratively closed, and the remaining two are currently active. Multiple juveniles are believed to be responsible for several incidents in the area of 5<sup>th</sup> Ave, including multiple burglaries. These cases are currently under investigation.

---

- 22-001047                                      Kidnapping                                      1522 W. Walnut Ave  
Officers received a report of a stolen vehicle. While speaking with the victim it was determined that the complainant left the vehicle running with his wife in the back seat feeding the baby. That was when an unknown black female entered the vehicle and drove off with the two in the back seat. At some point the female suspect pulled over and told them to get out of the vehicle. The information was taken to enter the vehicle into GCIC. When they attempted to enter the vehicle, it was determined the vehicle had already be contacted in Hamilton County and the driver was arrested. Based on the information the arrested female appears to be the one that took the vehicle here in Dalton. The vehicle was towed by Hamilton County and a hold placed on the vehicle. The female suspect was found to have a receipt in her pocket from where she had been in Dalton.
- 22-001053                                      Weapon Offense                                      N. Selvidge St and Edgewood Ave  
An officer was patrolling the area of N Selvidge when he observed two subjects walking in the roadway. One subject on observing the vehicle driving towards him walked farther out in the road attempting to block the officer's path. The officer got out with the subjects in reference to the violation. The subject immediately became uncooperative and resisted the officer's attempt to detain him for investigative purposes. After a brief struggle the male subject was arrested. After a search of his person a loaded firearm was located along with meth and marijuana packaged for sale. The arrested male is a convicted felon. During the struggle with the male, the female that was walking with him attempted to physically push the officer off of the male in attempt to prevent his arrest. She continued to obstruct officers dealing with the male subject. She was also arrested and was found to be in possession of drug related objects and meth. Both subjects were transported to the WCSO where they were charged with several offenses.
- 22-001058                                      Burglary                                      700 Redwine St  
The front door of the one stop shop was broken and male suspects entered the store and took approximately 40 vape pens. During the investigation, several suspects were identified as juveniles. It is believed these juveniles are responsible for several other incidents in the area.
- 22-000671                                      Weapon Offense                                      1012 E Morris St  
Officers responded to the above address in reference to a male subject firing a pistol into the ceiling of his apartment. Officers were also advised that the male had fired off more rounds and that he had a handgun. Once on scene officers quickly established a perimeter and attempted to contact the male. These attempts were unsuccessful for quite some time. Contact was finally made by phone and the subject agreed to exit the residence. He was taken into custody without incident. He did complain of chest pains and requested to go to the hospital. He was transported there and once cleared was taken to the jail and charged with several charges.

**DALTON POLICE DEPARTMENT  
PUBLIC SAFETY COMMISSION MEETING  
MARCH 22, 2022**

**February 2022 Crash Statistics**

In February 2022 there were 126 non-private property crashes reported. Injury crashes stayed the same from January 2022, though total injuries increased. Angle and rear end crashes were the most prevalent during February 2022. Failure to yield was the leading contributing factor in injury crashes. Following too closely was the leading contributing factor in non-injury crashes. Chattanooga Rd had the highest number of crashes. Walnut Ave and Chattanooga Rd had the highest number of crash related injuries.

| <b>February 2022 Crash Statistics</b> |                             |                           |                             |                                      |                 |                 |
|---------------------------------------|-----------------------------|---------------------------|-----------------------------|--------------------------------------|-----------------|-----------------|
| <b>Total Crashes</b>                  | <b>February 2022</b>        | <b>January 2022</b>       | <b>Change</b>               | <b>YTD 2022</b>                      | <b>YTD 2021</b> | <b>Change</b>   |
|                                       | 126                         | 88                        | 43.2%                       | 214                                  | 214             | 0.0%            |
| <b>Injury Crashes</b>                 | <b>Total</b>                | <b>Complaint</b>          | <b>Minor</b>                | <b>Serious</b>                       | <b>Fatality</b> | <b>Multiple</b> |
|                                       | 19                          | 14                        | 2                           | 3                                    | 0               | 7               |
| <b>Total Injuries</b>                 | 29                          |                           |                             |                                      |                 |                 |
| <b>DUI Crashes</b>                    | <b>Speed Crashes</b>        | <b>Distracted Crashes</b> |                             | <b>Following Too Closely Crashes</b> |                 |                 |
| 3                                     | 7                           | 6                         |                             | 38                                   |                 |                 |
| <b>Day of the Week</b>                | <b>Total</b>                |                           | <b>Time of Day</b>          | <b>Total</b>                         |                 |                 |
| Monday                                | 14                          |                           | 0000 - 0559                 | 2                                    |                 |                 |
| Tuesday                               | 17                          |                           | 0600 - 0859                 | 20                                   |                 |                 |
| Wednesday                             | 20                          |                           | 0900 - 1059                 | 11                                   |                 |                 |
| Thursday                              | 21                          |                           | 1100 - 1359                 | 24                                   |                 |                 |
| Friday                                | 18                          |                           | 1400 - 1559                 | 20                                   |                 |                 |
| Saturday                              | 20                          |                           | 1600 - 1859                 | 25                                   |                 |                 |
| Sunday                                | 16                          |                           | 1900 - 2159                 | 17                                   |                 |                 |
|                                       |                             |                           | 2200 - 2359                 | 7                                    |                 |                 |
| <b>Collision Type</b>                 | <b>Total</b>                |                           | <b>Contributing Factors</b> | <b>Total</b>                         |                 |                 |
| Rear End                              | 45                          |                           | Following Too Closely       | 38                                   |                 |                 |
| Angle                                 | 42                          |                           | Failure to Yield            | 24                                   |                 |                 |
| Collision with an Object              | 16                          |                           | Improper Turn               | 10                                   |                 |                 |
| Sideswipe - Same Direction            | 15                          |                           | Misjudged Clearance         | 10                                   |                 |                 |
| Sideswipe - Opposite Direction        | 5                           |                           | Changed Lanes Improperly    | 8                                    |                 |                 |
| Head On                               | 3                           |                           |                             |                                      |                 |                 |
| <b>Top Streets</b>                    | <b>Total Crashes</b>        | <b>% Total</b>            | <b>Injuries</b>             | <b>% Injuries</b>                    |                 |                 |
| Chattanooga Rd                        | 20                          | 15.9%                     | 8                           | 27.6%                                |                 |                 |
| Walnut Ave                            | 20                          | 15.9%                     | 5                           | 17.2%                                |                 |                 |
| Glenwood Ave                          | 9                           | 7.1%                      | 3                           | 10.3%                                |                 |                 |
| Shugart Rd                            | 8                           | 6.3%                      | 0                           | 0.0%                                 |                 |                 |
| Morris St                             | 7                           | 5.6%                      | 1                           | 3.4%                                 |                 |                 |
| <b>Selective Enforcement Details</b>  | <b>Locations</b>            |                           | <b>Total Details</b>        | <b>Violations</b>                    |                 |                 |
| February 2022                         | Walnut/Glenwood/E Morris St |                           | 9                           | 101                                  |                 |                 |