


Cuevas Rezoning Request R-2, Low Density Single Family Residential to GA, General Agriculture



ZONING

- General Agriculture (GA)
- General Agriculture (GA) Cond
- Low Density Single Family Residential (R-2)
- Rural Residential (R-5)
- High Density Residential (R-7) Cond
- General Commercial (C-2)
- Heavy Manufacturing (M-2)

FEET
600

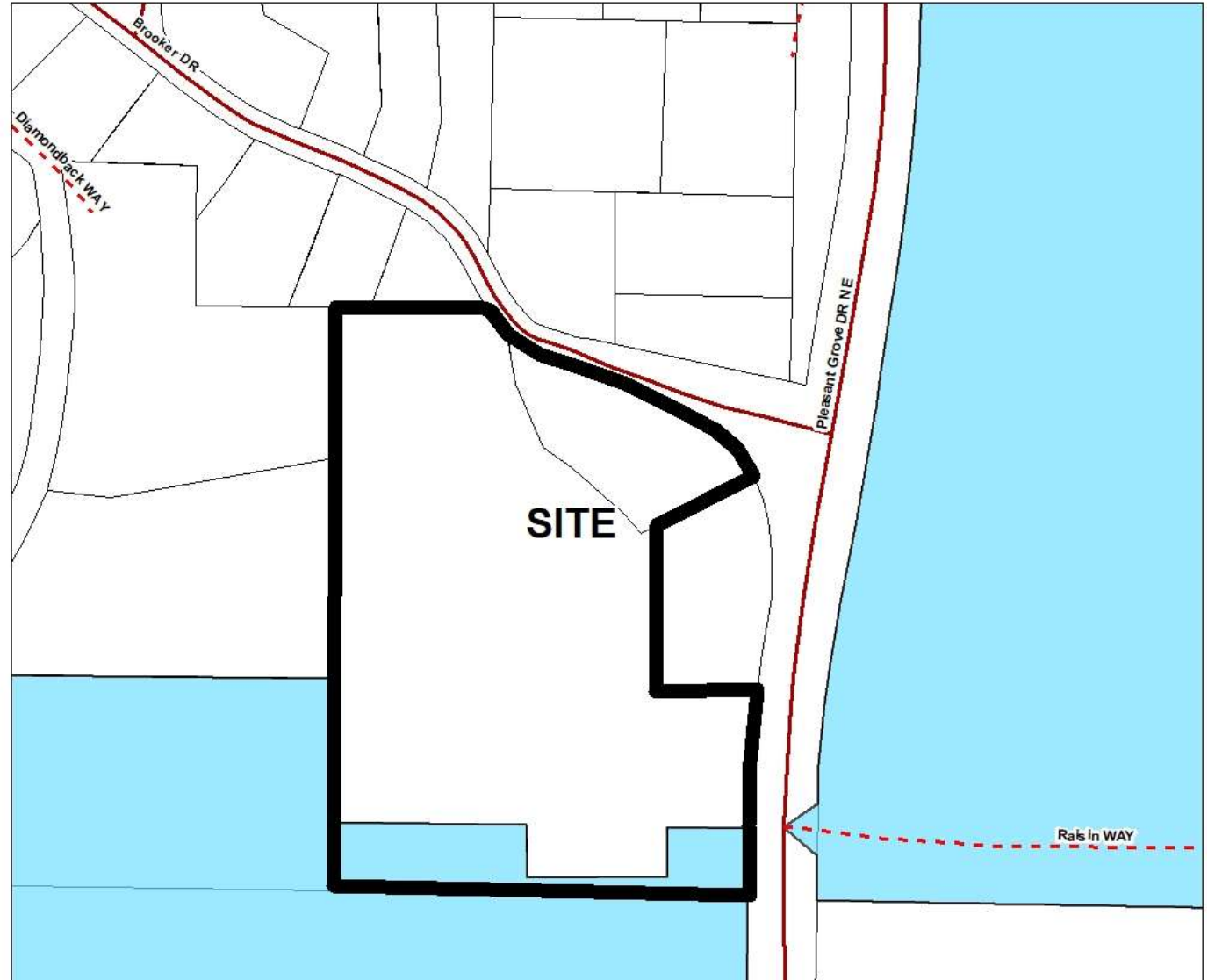


Cuevas Rezoning Request R-2, Low Density Single Family Residential to GA, General Agriculture




DALTON CITY LIMITS
Town_Boundaries






FEET
200



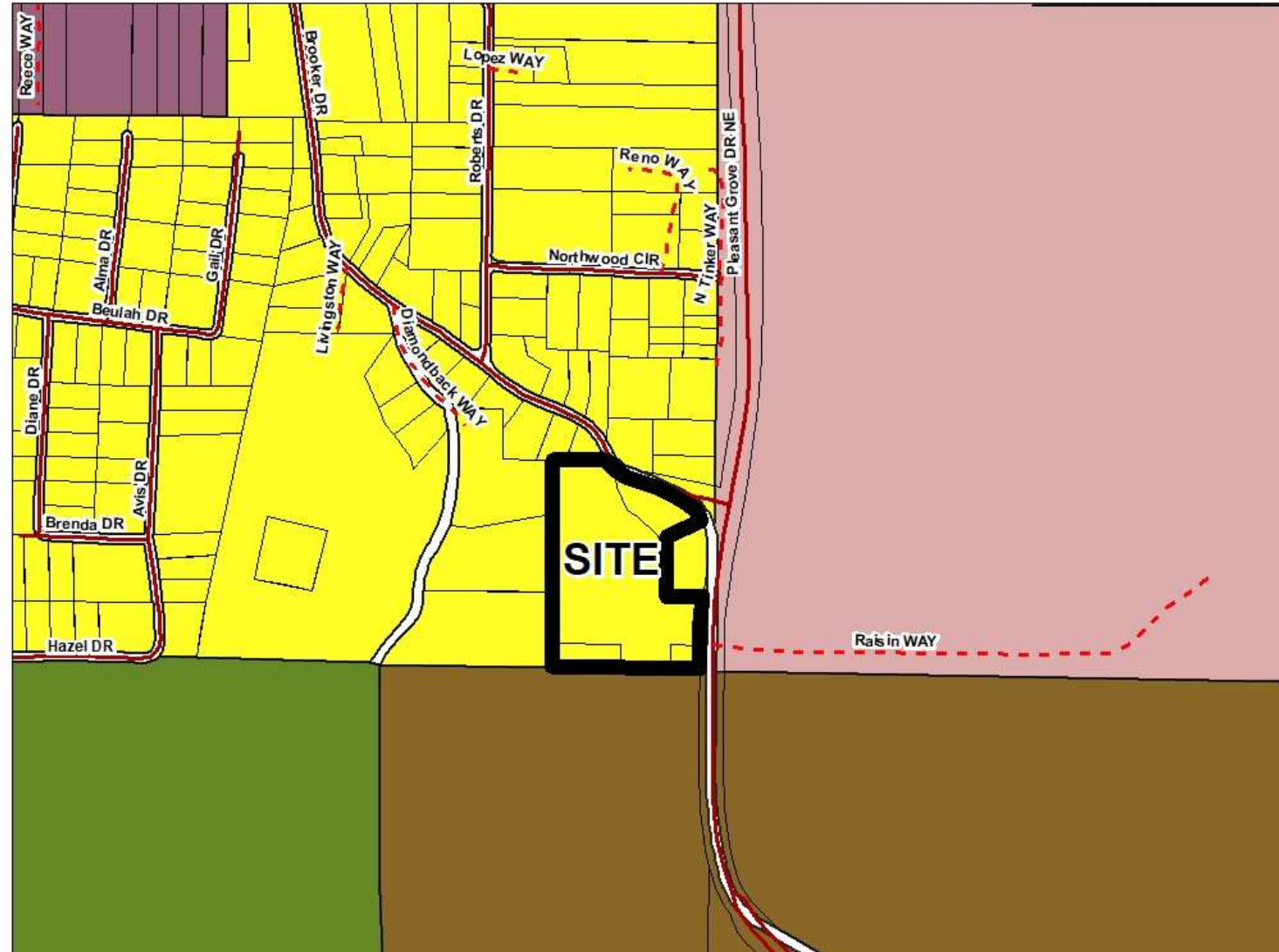
Cuevas Rezoning Request R-2, Low Density Single Family Residential to GA, General Agriculture




FUTURE DEVELOPMENT MAP

-  Community Activity Center
-  Emerging Suburban and Exurban Areas
-  Preserve
-  Regional Activity Center
-  Suburban Neighborhood

FEET
600



Cuevas Rezoning Request R-2, Low Density Single Family Residential to GA, General Agriculture



FEET
600



Cuevas Rezoning Request R-2, Low Density Single Family Residential to GA, General Agriculture



FEET
300

