

GAS NOTES:

1. PRIOR TO ANY WORK BEING DONE, POTHOLE DOWN ON EXISTING GAS SERVICE TO DETERMINE DEPTH. IF IN CONFLICT WORK IS NOT TO BEGIN UNTIL CONFLICT CAN BE RESOLVED.
2. THERE SHALL BE 24" OF VERTICAL SEPARATION BETWEEN EXISTING GAS FACILITY AND PROPOSED SEWER LINE IF POSSIBLE.
3. WHEN BACKFILLING AROUND EXISTING GAS LINE, USE SOIL FREE OF ANY ROCKS, GRAVEL OR ABRASIVE MATERIAL NOT SUITABLE FOR GAS LINE BACKFILL. BACKFILL 1 FT AROUND GAS LINE THE LENGTH OF THE OPEN TRENCH.
4. WHEN EXISTING GAS LINE IS EXPOSED, CONTACT JASON HUBBARD AT 678-300-7615 SO THAT IT CAN BE INSPECTED PRIOR TO BACKFILL.

SEWER NOTES:

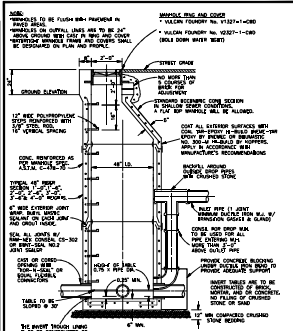
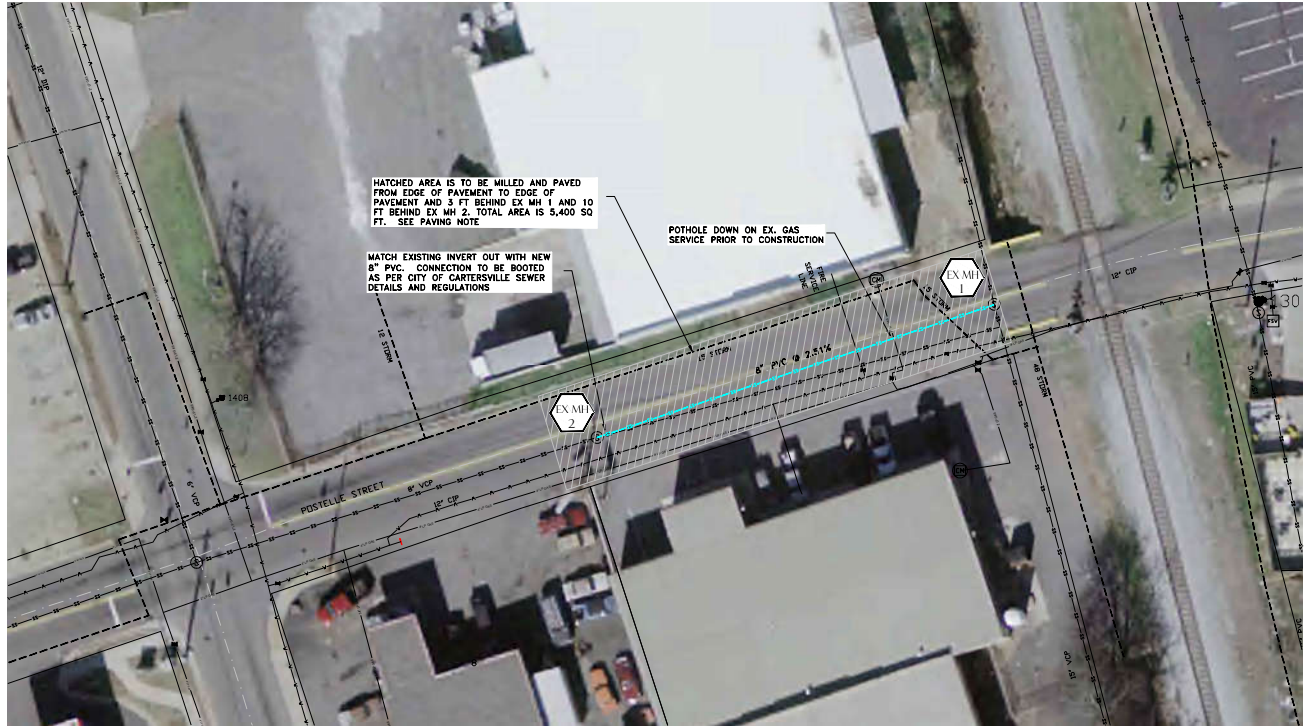
1. EXISTING 8" VCP SANITARY SEWER IS TO BE REPLACED BY 8" PVC PIPE IN NEW TRENCH AND AT THE SLOPE OF 2.51%.
2. RECONNECT ALL EXISTING SANITARY SEWER SERVICES.
3. RECONNECT SEWER AT TEN END OF EACH DAY AS NEEDED AND PLATE ROADWAY.
4. EXISTING SANITARY SEWER IS TO BE ABANDONED IN PLACE. PLUG EACH END DURING CONSTRUCTION.

PROJECT NOTES:

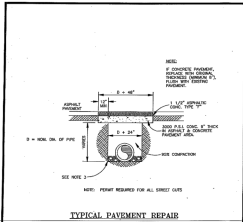
1. TRAFFIC CONTROL - KEEP ONE LANE OF TRAFFIC OPEN IF POSSIBLE. IF ROAD IS CLOSED, IT CAN ONLY BE CLOSED BETWEEN THE HOURS OF 9:00 AM-4:00 PM. FOR ALL ROAD CLOSURE QUESTIONS CALL WADE WILSON, 770-383-1432.
2. AT THE END OF EACH DAY, TRENCH IS TO BE BACKFILLED AND PLATED OR MADE SAFE IN ACCORDANCE TO THE PUBLIC WORKS REGULATIONS.

PAVING NOTES:

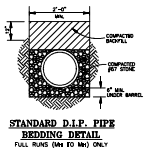
1. PAVING WILL BE FROM EDGE OF PAVEMENT TO EDGE OF PAVEMENT AND 160 LF. AREA TO BE PAVED IS 5,400 SQ FT. AREA IS TO BE MILLED AND PAVED AT 1.25".



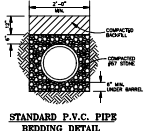
CITY OF CARTERSVILLE PRECAST CONCRETE MANHOLE
 WATER DEPARTMENT
 SHEET: 4.6.01
 DATE: APPROX
 DRAWN BY: [blank]



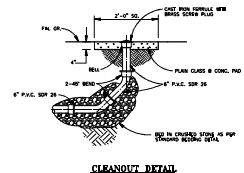
TYPICAL PAVEMENT REPAIR
 CITY OF CARTERSVILLE
 WATER DEPARTMENT
 SHEET: 4.6.11
 DATE: APPROX
 DRAWN BY: [blank]



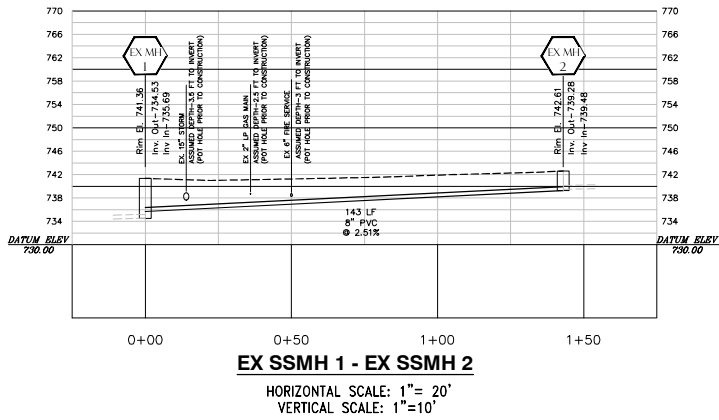
STANDARD D.I.P. PIPE BEDDING DETAIL
 CITY OF CARTERSVILLE
 WATER DEPARTMENT
 SHEET: 4.6.02
 DATE: APPROX
 DRAWN BY: [blank]



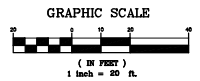
STANDARD P.V.C. PIPE BEDDING DETAIL
 CITY OF CARTERSVILLE
 WATER DEPARTMENT
 SHEET: 4.6.02
 DATE: APPROX
 DRAWN BY: [blank]



CITY OF CARTERSVILLE CLEANOUT DETAIL
 WATER DEPARTMENT
 SHEET: 4.6.05
 DATE: APPROX
 DRAWN BY: [blank]



EX SSMH 1 - EX SSMH 2
 HORIZONTAL SCALE: 1" = 20'
 VERTICAL SCALE: 1" = 10'



WEST AVENUE SEWER LINE REPLACEMENT

City of Cartersville
 WATER DEPARTMENT
 SHEET: 4.6.01

DESIGNED BY: [blank]
 DATE: 11-12-20
 SCALE: 1/8" = 1'-0"
 SHEET: 4.6.01