

ZONING SYNOPSIS
Petition Number(s): Z24-08

REQUEST SUMMARY:

Applicant requests a change in zoning of 78.8 acres from R-20 (Residential) to P-D (Planned Development) for the construction of (70) Single family detached homes and (113) townhomes.

APPLICANT INFORMATION AND PROPERTY DESCRIPTION

Applicant: **Starlight Homes Geogia, LLC.**
Representative: **Bryan Muddiman**
Property Owner: **Robert Jordan Properties, LLC**
Property Location: **Center Rd. (C108-0002-003)**
Access to the Property: **Overlook Pkwy and Center Rd**

Site Characteristics:

Tract Size: Acres: **78.8 ac** District: **4th** Section: **3rd** LL(S): **258, 319,320**
Ward: **1** Council Member: **Kary Hodge**

LAND USE INFORMATION

Current Zoning: **R-20 (Residential 20,000sf. min. lot size.)**
Proposed Zoning: **P-D (Planned Development) on 78.8 acres.**
Proposed Use: **Single family detached homes and townhomes.**

Current Zoning of Adjacent Property:

North: **R-10 (Ponders Mountain Subdiv)**
South: **MF-14 (Prose Apartments)**
East: **R-20 (Remainder of Rob Jordan Property; I-2, County Industrial)**
West: **R-10 (Autumn Canyon Subdiv) and MN (Mining)**

The Future Development Plan designates the subject property as: **Suburban Living**

The Future Land Use Map designates the subject property as: **Low & Medium Density Residential**

ZONING ANALYSIS

Zoning History

In 2021, a 50- acre tract of the Rob Jordan Properties, LLC property (RJP) was rezoned from R-20 to MF-14 with a condition limiting the apartments to 1 and 2 bedrooms, Z20-04. Construction on this project, known as Prose Apartments, was completed earlier this year. Prose Apartments is located directly south of the proposed townhomes at the end of Overlook Pkwy. Overlook Pkwy would be extended as a private street to serve the townhome development.

Proposed Zoning

The current zoning application is to rezone 78.8 acres of the 289 +/- acres RJP property from R-20 to P-D (Planned Development) for the construction of (70) single-family detached homes (SFH) and (113) townhome units (TH). The SFH will be part of a subdivision on the northern boundary of the project across from Ponders Mountain Subdivision on Center Rd. Lots will be a minimum of 5,000sf.

One hundred thirteen (113) townhomes units are planned for the southern end of the property adjacent to the Prose Apartments. The minimum heated floor area is planned at 1,000 sf. Access to the townhomes will require an extension of Overlook Pkwy.

No active use amenities are planned. Trail and greenspace connectivity between the developments are planned.

No development activities are currently planned for the remaining 204 +/- acres due to water service issues above the 1050 elevation.

No commercial-office elements are currently planned.

See concept plan and elevations included with the application.

The Future Land Use Map identifies this area as Low & Medium Density Residential. The proposed development achieves this metric. Refer to the table below for a comparison of development densities for past and current proposals and nearby developments.

Zoning Case/ Name of Development	Lots or Units (P=Proposed; UC= Under Construction; C= Constructed)	Acreage (+/-)	Density (Lots or Units/ Acre)	Allowed Density by Zoning Cat. (Units or Lots/Acre)
Z24-08. RJP, LLC	183 (P)	78.8	2.3	SFH- 8.7. TH- 12
Z23-06, Merrill Townhomes, RA-12 (Townhomes), Zoning Approved	Max. 199 (P)	*103.85	1.9	12
Z18-03, Everton Estates. RA-12 (Townhomes)	183 (C)	58	3.3	12
Autumn Canyon Subd. (Z04-14)	79 (C)	37	2.1	4.3
Hamilton Township Subd.	87 (C)	38	2.3	4.3
Estates at Ponders Mountain Subd. Phase 1 (Max. allowed all phases= 315)	75 (C)	29	2.6	4.3
Estates at Ponders Mountain Subd.- Phase 2	118 (P) Phase 2 plans approved 7-11-23.	187	1.7 (based on 315 lots)	1.7
Estates at Ponders Mountain Subd.- Phase 3	122 (P) Lots remaining.	187	1.7 (based on 315 lots)	1.7

* Approximately (7) seven acres were removed from the Phase 2 tract and added to the Everton Estates tract thereby reducing the original 111 acres to the 103.85 acres.

Proposed development and zoning regulations for the project:

Proposed Zoning Development Standards per Site Plan

SITE ANALYSIS			
TOTAL SITE AREA TO BE REZONED		78.8 ACRES±	
PROPOSED DETACHED LOTS		70 UNITS	
PROPOSED TOWNHOUSE UNITS (20' WIDE X 40' + 10' PATIO)		113 UNITS	
TOTAL		183 UNITS	
PROPOSED DENSITY		2.32 UNITS/AC	
PROPOSED P-D ZONING CRITERIA		DETACHED	TOWNHOMES
MINIMUM UNIT WIDTH		N/A	20 FEET
MINIMUM LOT WIDTH (AT FRONT BUILDING SETBACK)		50 FEET	N/A
MINIMUM LOT AREA		5,000 S.F.	N/A
MINIMUM HEATED FLOOR AREA PER UNIT		1,000 S.F.	1,000 S.F.
MINIMUM INTERNAL BUILDING SETBACKS	FRONT	15 FEET	N/A
	SIDE	5 FEET	N/A
	REAR	20 FEET	N/A
MINIMUM EXTERNAL SETBACK	TYPICAL	50 FEET	50 FEET
	AGAINST MF-14 ZONED PARCEL	20 FEET	N/A
MINIMUM BUILDING SEPARATION (FOUNDATION SEPARATION)		10 FEET	10 FEET
MAXIMUM BUILDING HEIGHT		35 FEET	35 FEET
MINIMUM DRIVEWAY LENGTH (CLEAR OF SIDEWALK IF APPLICABLE)		20 FEET	20 FEET
MINIMUM OPEN SPACE		20% OF AREA TO BE REZONED (15.76 AC±)	
OPEN SPACE PROVIDED		68.5% (54 AC±)	

Proposed Internal Roadways:

SFH. 60ft Public ROW. (24ft. Back of Curb)

TH. 60ft. Private access/ utility easement. (24ft. Back of Curb)

Sidewalk:

5ft. wide sidewalk to be provided on (1) side of all roadways (public and private). Located 2ft. Back of Curb.

Bedroom Counts

Bedroom counts have become a point of interest for reviewers as high bedroom counts suggest the potential for families with children. The school district reviews these proposals to identify needs for school capacity and transportation operations.

The developer will provide 2 and 3 bedroom floor plans. No tally for 2 or 3 bedroom configurations has been provided.

City Department Comments

Electric: Takes No Exception.

Fibercom: Takes No Exception.

Fire: No comments received.

Gas: Takes No Exception.

Public Works: Please see PW comments below:

1. Streets in development will be required to be constructed to all standards for public streets.
2. Streets will be required to be private since a gated entry is proposed.
3. The geometric design of all internal streets shall accommodate an AASHTO WB-40 design vehicle to accommodate City of Cartersville fire trucks. Turning template tracks need to be shown on plans before final approval.
4. Utility easement required to extend 30 feet from centerline of proposed roadway.
5. Access/maintenance easements will be required for all proposed stormwater conveyances and detention facilities associated with proposed development.
6. A stormwater maintenance agreement will be required for all proposed stormwater conveyances and detention facilities associated with proposed development.
7. Hammer head turnarounds not allowed. Turn around must be shown as a permanent cul-de-sac.
8. Driveways should be able to accommodate vehicles behind the back of sidewalk so that pedestrians and trash service will not be inhibited by vehicles parking close to the road.

Water and Sewer:

Takes No Exception.

Cartersville School District:

Thanks, David. We take no exception but would appreciate knowing the bedroom size count when you have them. Respectfully, Marc Feuerbach, Ed.D. Superintendent - Cartersville City Schools

Public Comments:

11-4-24: Email request for information received from Autumn Canyon HOA. Zoning application provided.

STANDARDS FOR EXERCISE OF ZONING POWERS.

1. ***The existing land uses and zoning of nearby property.***
Existing land uses to the north, south and east are primarily single family detached residential and multi-family. The multi-family site to the south was subdivided from the RJP, LLC property. There is an industrial property in the County jurisdiction to the east that is undeveloped, but is used to store old automobiles and construction equipment.

Land uses to the west across the I-75 corridor include single family detached and mining. All zoning for these areas accurately reflects the land use.
2. ***The suitability of the subject property for the zoned purposes.***
The subject property is suitable for the P-D zoning.
3. ***The relative gain to the public, as compared to the hardship imposed upon the individual property owner.***
The proposed gain to the public would be minimal. Additional housing products will be available. No true hardship has been identified except for the elevation restriction for municipal water service.
4. ***Whether the subject property has a reasonable economic use as currently zoned.***
The property may have a reasonable economic use as currently zoned (R-20); however, water pressure limitations for development above the 1050 elevation may be restrictive for large lot development.
5. ***Whether the zoning proposal will permit a use that is suitable in view of the use and development of adjacent and nearby property.***
The zoning proposal may permit a use that is suitable in view of the use of the adjacent residential properties with low to medium unit density. The proposed density of 2.32 is aligned with the density of existing, adjacent residential developments.
6. ***Whether the proposed zoning will adversely affect the existing use or usability of adjacent or nearby property.***
The zoning proposal should not have an adverse effect on adjacent property owners. Concerns regarding traffic increases may be raised.
7. ***Whether the zoning proposal is in conformity with the current future development plan and community agenda of the comprehensive land use plan as currently adopted or amended in the future.***
The zoning proposal generally conforms with the Future Development Plan and Comprehensive Land Use Plan for Neighborhood Living and Low to Medium density requirements.
8. ***Whether the zoning proposal will result in a use which will or could adversely affect the environment, including but not limited to drainage, wetlands, groundwater recharge areas, endangered wildlife habitats, soil***

erosion and sedimentation, floodplain, air quality, and water quality and quantity.

Development resulting from an approved zoning proposal would be required to meet all local, state, and federal environmental regulations.

9. ***Whether the zoning proposal will result in a use which will or could cause an excessive or burdensome use of existing streets, transportation facilities, utilities, or schools.***

The proposed use is not expected to cause an excessive or burdensome use on local streets. Center Rd. traffic will increase slightly. No burden is expected on city utilities or schools.

10. ***Whether there are other existing or changing conditions affecting the use and development of the property which give supporting grounds for either approval or disapproval of the zoning proposal.***

There are no known conditions.

STAFF RECOMMENDATION:

Staff does not oppose the zoning change as long as all development regulations are met.

David Hardegree

From: Bryan Muddiman <bryan.muddiman@ashtonwoods.com>
Sent: Thursday, November 7, 2024 8:27 AM
To: David Hardegree; Robert Jordan
Subject: [EXTERNAL] RE: Z24-08. Rob Jordan property. Center Rd east of I-75. PW comments

Follow Up Flag: Follow up
Flag Status: Flagged



David,

I apologize for the delayed response, but I was confirming a few things with our engineer. He mislabeled the ROW on the plans. It is designed at 60' and scales out to that measurement. We'll update the plans before our hearing. Thanks.

-Bryan

From: David Hardegree <dhardegree@cityofcartersville.org>
Sent: Tuesday, November 5, 2024 5:21 PM
To: Bryan Muddiman <bryan.muddiman@ashtonwoods.com>; Robert Jordan <rjordan@rjordancompany.com>
Subject: FW: Z24-08. Rob Jordan property. Center Rd east of I-75. PW comments

Bryan and Rob,

See Public Works comments below. Most of these can be addressed during plan review. The primary one that should be addressed during zoning is Item 1. The development regs require all streets, public or private, to be a min. 60ft in width. This does conflict with the proposed 50ft width noted on the concept site plan. This primarily affects the detached product since it is proposed with a public ROW. The private street for the townhomes could be addressed with an additional 5ft utility easement on either side of the 50ft. access/utility easement. Just my thoughts.

David

From: Steven Foy <sfoy@cityofcartersville.org>
Sent: Tuesday, November 5, 2024 4:48 PM
To: David Hardegree <dhardegree@cityofcartersville.org>; Lynn Gayton <lgayton@cityofcartersville.org>; Tommy Rozier <trozier@cityofcartersville.org>
Subject: RE: Z24-08. Rob Jordan property. Center Rd east of I-75

David,

Please see PW comments below:

1. Streets in development will be required to be constructed to all standards for public streets.
2. Streets will be required to be private since a gated entry is proposed.

David Hardegree

From: Bryan Muddiman <bryan.muddiman@ashtonwoods.com>
Sent: Wednesday, November 6, 2024 8:48 AM
To: David Hardegree
Cc: Robert Jordan
Subject: [EXTERNAL] RE: Center Road rezoning presentation
Attachments: Starlight Streetscape Perspective - Townhomes.jpg; Starlight Streetscape Perspective - Detached.jpg

Follow Up Flag: Follow up
Flag Status: Flagged



Good morning David. Answers are below in [blue](#).

From: David Hardegree <dhardegree@cityofcartersville.org>
Sent: Tuesday, November 5, 2024 5:11 PM
To: Bryan Muddiman <bryan.muddiman@ashtonwoods.com>
Cc: Robert Jordan <rjordan@rjordancompany.com>
Subject: RE: Center Road rezoning presentation

Bryan,

Just a couple of questions.

- 1) Do you have information on floor plan configurations? I'm expecting all units to be 3 bedroom. The school district has asked about this. [We plan to offer both 2 and 3 bedroom floor plans.](#)
- 2) Do you have any elevations or other graphics that depict the type of product you want to provide for both the townhomes and detached units? [Please see attached for renderings of the townhome and detached product. Let me know if you need anything else. Thank you.](#)

David

From: Bryan Muddiman <bryan.muddiman@ashtonwoods.com>
Sent: Tuesday, November 5, 2024 10:31 AM
To: David Hardegree <dhardegree@cityofcartersville.org>
Cc: Robert Jordan <rjordan@rjordancompany.com>
Subject: [EXTERNAL] Center Road rezoning presentation

Good morning David. I hope you have been well. In anticipation of our rezoning hearing next Tuesday, I wanted to check on the status of the staff report. Should we expect it soon?

Also, for the night of the hearing, should we have printed presentation materials or will there be projection screens? If we need to bring printed materials is there an easel we can use? If we will be using projection screens who should we email with our presentation materials?

Thanks for your help and I look forward to hearing from you.

Sec. 8.1. - P-D Planned development district.

- 8.1.1. *P-D district scope and intent.* Regulations in this section are the P-D district regulations. The P-D district identifies land areas for a variety of housing types in a multiple use district of offices and commercial services within a planned community setting as further described in section 3.1.11 of this chapter. The P-D district is intended to:
- A. Encourage the development of large tracts of land as planned communities;
 - B. Encourage flexible and creative concepts in site planning;
 - C. Preserve the natural amenities of the land by encouraging scenic and functional open space areas;
 - D. Provide for an efficient use of land; and
 - E. Provide a stable residential environment compatible with surrounding residential areas.
- 8.1.2. *Master plan.* A preliminary master plan of the planned development shall be submitted to the zoning administrator at the time of filing for rezoning to the P-D zoning district. The preliminary master plan shall contain a list of the proposed uses. Any use not specifically designated as a permitted use shall be prohibited. The plan shall represent an overall land use concept which is in keeping with the spirit and intent of the P-D district as described in subsection 8.1.1 of this article. Said plan shall be prepared by an architect, landscape architect, engineer, or land surveyor whose state registration is current and valid and the plan shall exhibit such seal or other to validate such. The plan shall become a condition of the rezoning and any variations to said plan after rezoning approval that would increase the area of a specific land use proposed in the development shall require approval of the planning commission and city council.
- 8.1.3. *Use regulations.* Within the P-D district, land and structures shall be used in accordance with the list of proposed uses as submitted in the master plan (see section 8.1.2). Any use not specifically designated as a permitted use shall be prohibited.
- 8.1.4. *Development standards.*
- A. *Height regulations.* Single-family residential buildings shall not exceed a height of thirty-five (35) feet or two and one-half (2½) stories, whichever is higher; multifamily and nonresidential use buildings shall not exceed a height of forty-five (45) feet or three and one-half (3½) stories, whichever is higher.
 - B. *Minimum lot area per dwelling unit.*
 - *Single-family detached:* As specified in conditions of zoning.
 - *Townhouse/attached:* Two thousand (2,000) square feet.
 - C. *Maximum density.*
 - *Multifamily:* Fourteen (14) units per gross acre.
 - *Townhouse/attached:* Twelve (12) units per gross acre.

D. *Minimum heated floor area per unit.*

- *Multifamily:*

- ▲ *3-bedroom:* Nine hundred (900) square feet.
- ▲ *2-bedroom:* Seven hundred fifty (750) square feet.
- ▲ *1-bedroom:* Six hundred (600) square feet.
- ▲ *Studio/loft (in existing buildings):* Four hundred fifty (450) square feet.

- *Townhouse/attached:*

- ▲ One thousand (1,000) square feet.

E. *Minimum lot width:* As specified in conditions of zoning.

F. *Minimum P-D development frontage:* Sixty (60) feet.

G. *Minimum lot frontage:* As specified in conditions of zoning.

H. *[Metal panels, metal sheathing, standard gray concrete block.]* The use of metal panels or metal sheathing and/or standard gray concrete block on the exterior walls of any building or structure shall be prohibited with the exception that such materials may be used if finished with a product consisting of brick, stone, hard-coat stucco, or fiber cement siding.

I. *[Gable or hip roofs.]* Gable or hip roofs shall have a minimum roof pitch of 6/12. Both gable and hip roofs shall provide overhanging eaves on all sides that extend a minimum of one (1) foot beyond the building wall.

J. *Perimeter setback entire P-D development.* As specified in conditions of zoning.

K. *Interior setbacks.* As specified in conditions of zoning.

L. *Accessory structure requirements.* See section 4.9 of this chapter.

M. *Minimum building separation multifamily.*

1. *Front to front:* Fifty (50) feet.
2. *Front or rear to side:* Fifty (50) feet.
3. *Side to side:* Twenty (20) feet.

N. *Minimum buffer requirements.* As specified in conditions of zoning.

O. *Minimum open space requirements.* As specified in conditions of zoning.

P. *[Air conditioning units and HVAC systems.]* Air conditioning units and HVAC systems shall be thoroughly screened from view from the public right-of-way and from adjacent properties by using walls, fencing, roof elements, or landscaping on multifamily and nonresidential properties.

Q. *[Front building facade.]* The front building facade of all principal nonresidential buildings shall be oriented toward street fronts or adjacent arterial street fronts.

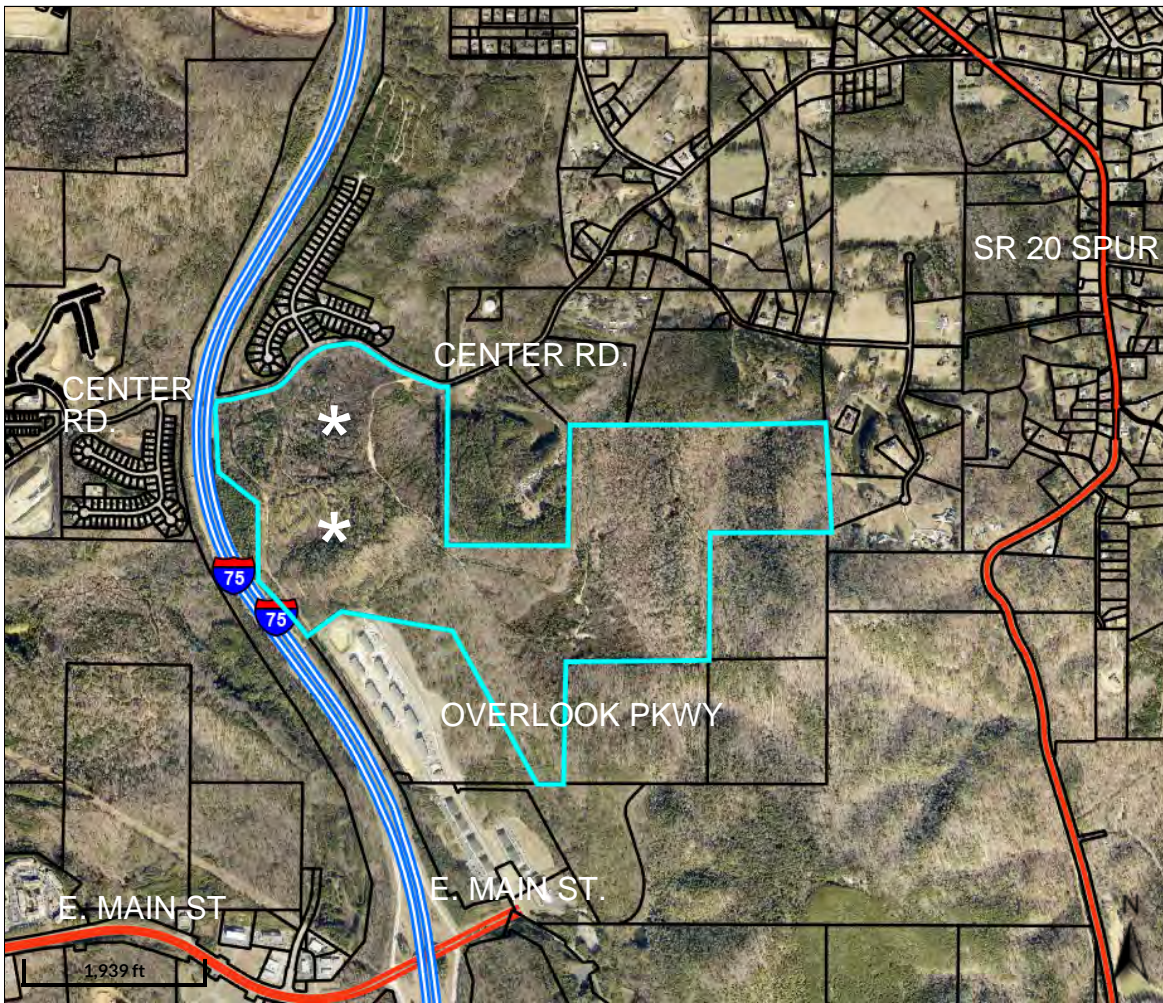
R.

[Refuse areas.] Refuse areas (dumpsters) shall be placed in the least visible location from public streets, and shall be enclosed on three (3) sides with opaque walls, with the fourth side being an opaque closing gate. Height of an opaque wall shall be at least twelve (12) inches higher than the receptacle.

- S. *[Light fixture poles.]* Light fixture poles cannot exceed forty (40) feet in height. All site lighting shall be directed onto the site.
- T. *[Chain link fences.]* Chain link fences are not allowed in the front yards. Where allowed, all chain link fences shall not be taller than five (5) feet in height and shall be vinyl coated, with one (1) of the following colors: hunter green or black.
- U. *Building massing.* Street fronting building facades greater than one hundred fifty (150) feet in length shall be modulated with breaks in wall surfaces and materials at intervals not to exceed one hundred fifty (150) feet, measured parallel to the street. For buildings that are three (3) stories or less in height, each floor shall be delineated through windows, belt courses, cornices lines, or similar architectural detailing.
- V. *Color.* Fluorescent colors shall not be employed except as accent colors.
- W. *Other required standards.*
 - 1. The number of multifamily units shall not exceed twenty-five (25) percent of the total number of dwelling units in a P-D.
 - 2. All multifamily units shall have a minimum of fifty (50) percent finish product on the exterior walls of the buildings consisting of brick, stone, hard-coat stucco, or fiber cement siding.
 - 3. The number of single-family detached residential lots consisting of less than ten thousand (10,000) square feet in lot area shall be as specified in conditions of zoning.

8.1.5. *Other regulations.* The headings below contain additional, but not necessarily all, provisions applicable to the P-D district.



- City of Cartersville Landscaping Ordinance.
- City of Cartersville Sign Ordinance.



Overview



Legend

-  Parcels
-  Roads

Parcel ID C108-0002-003
Sec/Twp/Rng n/a
Property Address 100 OVERLOOK PKWY

Alternate ID 38134
Class Residential
Acreage 289.23

Owner Address CHARLES BARTENFELD PROP LLC
 ROBERT JORDAN PROP LLC & ETAL
 4200 NORTHSIDE PKWY BLDG 3
 ATLANTA, GA 30327

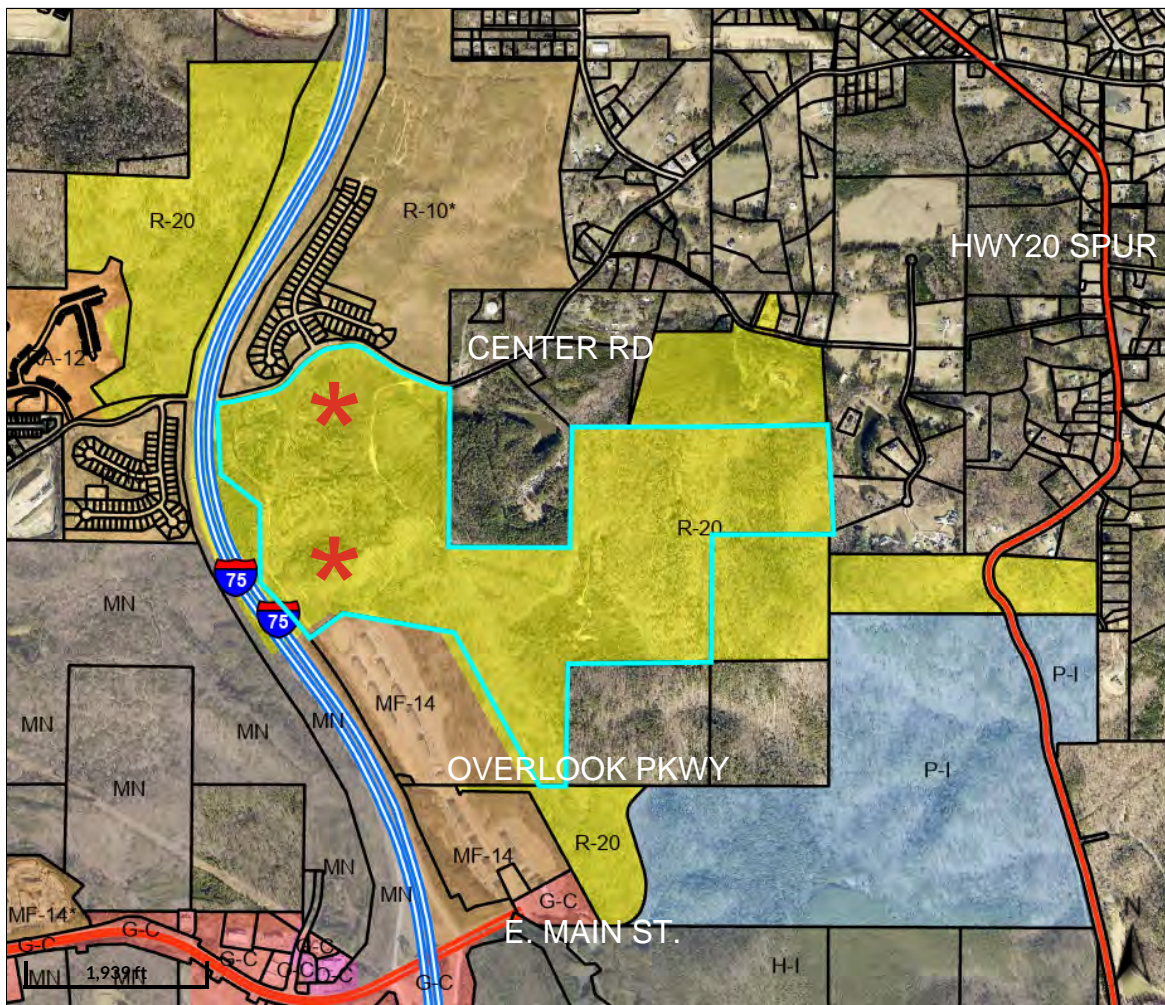
District Cartersville
Brief Tax Description LL 247 DIST 4

(Note: Not to be used on legal documents)

Date created: 9/25/2024
 Last Data Uploaded: 9/24/2024 10:35:13 PM

Developed by  SCHNEIDER
 GEOSPATIAL

* Project Location



Overview



Legend

Parcels

Roads

Cartersville Zoning

- AG
- DBD
- G-C
- G-C*
- H-I
- H-I*
- L-I
- L-I*
- M-U
- M-U*
- MF-14
- MF-14*
- MN
- O-C
- O-C*
- P-D
- P-D*
- P-I
- P-S
- P-S*
- R-10
- R-10*
- R-15
- R-15*
- R-20
- R-20*
- R-7
- R-7*
- R-D
- RA-12
- RA-12*

* Project Location

Parcel ID C108-0002-003
 Sec/Twp/Rng n/a
 Property Address 100 OVERLOOK PKWY

Alternate ID 38134
 Class Residential
 Acreage 289.23

Owner Address CHARLES BARTENFELD PROP LLC
 ROBERT JORDAN PROP LLC & ETAL
 4200 NORTHSIDE PKWY BLDG 3
 ATLANTA, GA 30327

District
Brief Tax Description

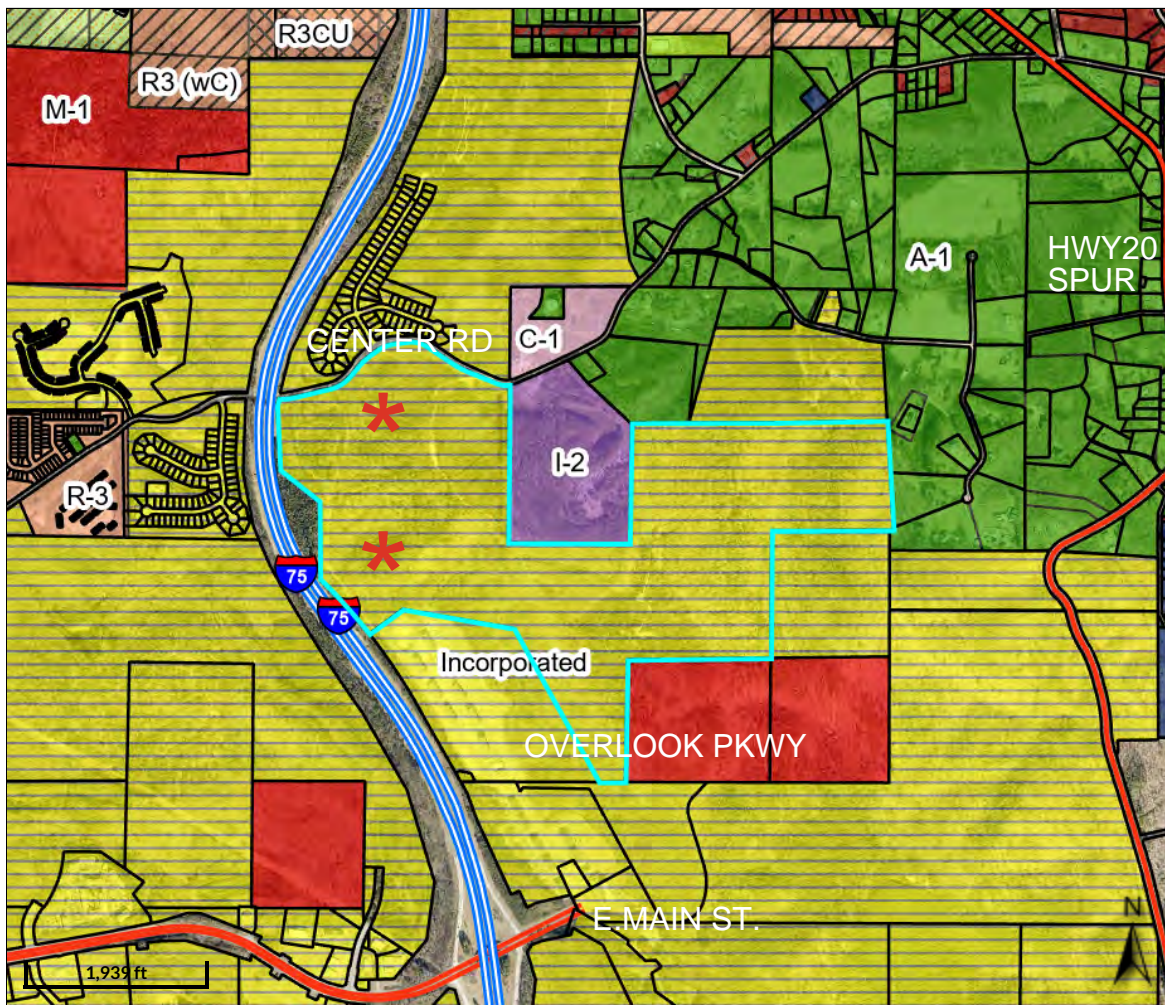
Cartersville
LL 247 DIST 4

(Note: Not to be used on legal documents)

Date created: 9/25/2024

Last Data Uploaded: 9/24/2024 10:35:13 PM

Developed by  **SCHNEIDER**
GEOSPATIAL



Overview




Legend

 Parcels

 Roads

Bartow County Zoning

-  A-1
-  A1 (wC)
-  A1CU
-  BPD
-  BPD (wC)
-  C-1
-  C1 (wC)
-  C1CU
-  CN
-  CN (wC)
-  CNCU
-  I-1
-  I-2
-  I1 (wC)
-  I1CU
-  I2 (wC)
-  I2CU
-  Incorporated
-  M-1
-  M1 (wC)
-  M1CU
-  O/I
-  OI (wC)
-  OICU
-  PUD
-  PUD (wC)
-  PUDCU
-  R-1
-  R-2
-  R-3
-  R-4
-  R-7
-  R-8
-  R-8 w/c
-  R1 (wC)

* Project Location

-  R1CU
-  R2 (wC)
-  R2CU
-  R3 (wC)
-  R3CU
-  R4 (wC)
-  R4CU
-  R7 (wC)
-  RE-1
-  RE-2
-  RE1 (wC)
-  RE1CU
-  RE2 (wC)
-  RE2CU
-  Unknown
-  Zoning with Conditions

Parcel ID C108-0002-003 **Alternate ID** 38134
Sec/Twp/Rng n/a **Class** Residential
Property Address 100 OVERLOOK PKWY **Acreage** 289.23

Owner Address CHARLES BARTENFELD PROP LLC
ROBERT JORDAN PROP LLC & ETAL
4200 NORTHSIDE PKWY BLDG 3
ATLANTA, GA 30327

District Cartersville
Brief Tax Description LL 247 DIST 4
(Note: Not to be used on legal documents)

Date created: 11/6/2024
Last Data Uploaded: 11/5/2024 10:29:18 PM

Application for Rezoning

City of Cartersville

Case Number: Z24-08
Date Received: 9-20-24

Public Hearing Dates:

Planning Commission 11-12-24 1st City Council 11-21-24 2nd City Council 12-5-24
5:30pm 7:00pm ~~7:00pm~~ 9am

Applicant <u>Starlight Homes Georgia, LLC</u> (printed name)		Office Phone <u>404-308-1861</u>	
Address <u>3820 Mansell Road, Suite 100</u>		Mobile/ Other Phone <u>404-308-1861</u>	
City <u>Alpharetta</u>	State <u>GA</u>	Zip <u>30022</u>	Email <u>bryan.muddiman@ashtonwoods.com</u>
Representative's printed name (if other than applicant) <u>Bryan Muddiman</u>		Phone (Rep) <u>404-308-1861</u>	
Representative Signature 		Email (Rep) <u>bryan.muddiman@ashtonwoods.com</u>	
Signed, sealed and delivered in presence of: 		My commission expires: <u>03-26-2028</u>	
Notary Public			

* Titleholder <u>Robert Jordan Properties, LLC</u> (titleholder's printed name)		Phone <u>404-237-2900</u>	
Address <u>4200 Northside Parkway, Bldg 3</u> <u>Atlanta, GA 30327</u>		Email <u>rjordan@rjordancompany.com</u>	
Signature 		My commission expires: <u>12/5/2026</u>	
Signed, sealed, delivered in presence of: 			
Notary Public			

Present Zoning District <u>R-20</u>	Requested Zoning <u>P-D</u>		
Acreage <u>78.8</u>	Land Lot(s) <u>258, 319, 320</u>	District(s) <u>4th</u>	Section(s) <u>3rd</u>
Location of Property: <u>Overlook Parkway, Cartersville, GA 30121</u> (street address, nearest intersections, etc.)		Parcel ID No. <u>Portion of C108-0002-003</u>	
Reason for Rezoning Request: <u>Rezone the property from R-20 to P-D for development of a community containing single-family detached and townhome lots.</u> (attach additional statement as necessary)			

* Attach additional notarized signatures as needed on separate application pages.

Application for Rezoning

City of Cartersville

Case Number: Z24-08

Date Received: 9-20-24

Public Hearing Dates:

Planning Commission 11-12-24
5:30pm


1st City Council 11-21-24
7:00pm

2nd City Council 12-5-24
~~7:00pm~~ 9am

Applicant <u>Starlight Homes Georgia, LLC</u> (printed name)		Office Phone <u>404-308-1861</u>	
Address <u>3820 Mansell Road, Suite 100</u>		Mobile/ Other Phone <u>404-308-1861</u>	
City <u>Alpharetta</u>	State <u>GA</u>	Zip <u>30022</u>	Email <u>bryan.muddiman@ashtonwoods.com</u>
Representative's printed name (if other than applicant) <u>Bryan Muddiman</u>		Phone (Rep) <u>404-308-1861</u>	
Representative Signature 		Email (Rep) <u>bryan.muddiman@ashtonwoods.com</u>	
Signed, sealed and delivered in presence of: <u>Keyauna Woods</u> Notary Public		My commission expires: <u>03-26-2028</u>	



* Titleholder <u>Charles Bartenfeld Properties, LLC</u> (titleholder's printed name)		Phone <u>404-237-2900</u>	
Address <u>4200 Northside Parkway, Bldg 3</u> <u>Atlanta, GA 30327</u>		Email <u>rjordan@rjordancompany.com</u>	
Signature <u>Robert Jordan</u> Signed, sealed, delivered in presence of: <u>Ann Gordon</u> Notary Public		My commission expires: <u>12/5/2026</u>	



Present Zoning District <u>R-20</u>		Requested Zoning <u>P-D</u>	
Acreage <u>78.8</u>	Land Lot(s) <u>258, 319, 320</u>	District(s) <u>4th</u>	Section(s) <u>3rd</u>
Location of Property: <u>Overlook Parkway, Cartersville, GA 30121</u> (street address, nearest intersections, etc.)		Parcel ID No. <u>Portion of C108-0002-003</u>	
Reason for Rezoning Request: <u>Rezone the property from R-20 to P-D for development of a community containing single-family detached and townhome lots.</u> (attach additional statement as necessary)			

* Attach additional notarized signatures as needed on separate application pages.

Application for Rezoning

City of Cartersville

Case Number: Z24-08

Date Received: 9-20-24



Public Hearing Dates:

Planning Commission 11-12-24
5:30pm

1st City Council 11-21-24
7:00pm

2nd City Council 12-5-24
~~7:00pm~~ 9am

Applicant <u>Starlight Homes Georgia, LLC</u> (printed name)		Office Phone <u>404-308-1861</u>	
Address <u>3820 Mansell Road, Suite 100</u>		Mobile/ Other Phone <u>404-308-1861</u>	
City <u>Alpharetta</u>	State <u>GA</u>	Zip <u>30022</u>	Email <u>bryan.muddiman@ashtonwoods.com</u>
Representative's printed name (if other than applicant) <u>Bryan Muddiman</u>		Phone (Rep) <u>404-308-1861</u>	
Representative Signature 		Email (Rep) <u>bryan.muddiman@ashtonwoods.com</u> Applicant Signature 	
Signed, sealed and delivered in presence of: <u>Keythun Wack</u>		My commission expires: <u>03-26-2028</u>	
Notary Public			

* Titleholder <u>OJK, LLC</u> (titleholder's printed name)		Phone <u>404-237-2900</u>	
Address <u>4200 Northside Parkway, Bldg 3</u> <u>Atlanta, GA 30327</u>		Email <u>rjordan@rjordancompany.com</u>	
Signature 		My commission expires: <u>12/5/2024</u>	
Signed, sealed, delivered in presence of: <u>Ann Gordon</u>			
Notary Public			

Present Zoning District <u>R-20</u>		Requested Zoning <u>P-D</u>	
Acreage <u>78.8</u>	Land Lot(s) <u>258, 319, 320</u>	District(s) <u>4th</u>	Section(s) <u>3rd</u>
Location of Property: <u>Overlook Parkway, Cartersville, GA 30121</u> (street address, nearest intersections, etc.)		Parcel ID No. <u>Portion of C108-0002-003</u>	
Reason for Rezoning Request: <u>Rezone the property from R-20 to P-D for development of a community containing single-family detached and townhome lots.</u> (attach additional statement as necessary)			

* Attach additional notarized signatures as needed on separate application pages.

Application for Rezoning


City of Cartersville


Case Number: Z24-08Date Received: 9-20-24**Public Hearing Dates:**

Planning Commission 11-12-24 1st City Council 11-21-24 2nd City Council 12-5-24
5:30pm 7:00pm ~~7:00pm~~ 9am

Applicant Starlight Homes Georgia, LLC Office Phone 404-308-1861
(printed name)
Address 3820 Mansell Road, Suite 100 Mobile/ Other Phone 404-308-1861
City Alpharetta State GA Zip 30022 Email bryan.muddiman@ashtonwoods.com
Bryan Muddiman Phone (Rep) 404-308-1861
Representative's printed name (if other than applicant) Email (Rep) bryan.muddiman@ashtonwoods.com
 
Representative Signature Applicant Signature
Signed, sealed and delivered in presence of: My commission expires:
 03-26-2028
Notary Public



* Titleholder 3 Knoxes, LLC Phone 404-237-2900
(titleholder's printed name)
Address 4200 Northside Parkway, Bldg 3
Atlanta, GA 30327 Email rjordan@rjordancompany.com
Signature 
Signed, sealed, delivered in presence of: My commission expires:
 12/5/2026
Notary Public



Present Zoning District R-20 Requested Zoning P-D
Acreage 78.8 Land Lot(s) 258, 319, 320 District(s) 4th Section(s) 3rd
Location of Property: Overlook Parkway, Cartersville, GA 30121 Parcel ID No. Portion of C108-0002-003
(street address, nearest intersections, etc.)
Reason for Rezoning Request: Rezone the property from R-20 to P-D for development of a community containing
single-family detached and townhome lots.
(attach additional statement as necessary)

* Attach additional notarized signatures as needed on separate application pages.

Application for Rezoning

City of Cartersville

Case Number: Z24-08

Date Received: 9-20-24

Public Hearing Dates:

Planning Commission 11-12-24

5:30pm
7:00pm

1st City Council 11-21-24

7:00pm
7:00pm

2nd City Council 12-5-24

~~7:00pm~~ 9am
7:00pm

Applicant Starlight Homes Georgia, LLC
(printed name)

Office Phone 404-308-1861

Address 3820 Mansell Road, Suite 100

Mobile/ Other Phone 404-308-1861

City Alpharetta

State GA

Zip 30022

Email bryan.muddiman@ashtonwoods.com

Bryan Muddiman

Phone (Rep) 404-308-1861

Representative's printed name (if other than applicant)

Email (Rep) bryan.muddiman@ashtonwoods.com

Representative Signature

Applicant Signature

Signed, sealed and delivered in presence of:

My commission expires:

Keylana Woods
Notary Public

03-26-2028



* Titleholder Marian S. McCamy Houk
(titleholder's printed name)

Phone 404-237-2900

Address 4200 Northside Parkway, Bldg 3
Atlanta, GA 30327

Email rjordan@rjordanccompany.com


Signature

Signed, sealed, delivered in presence of:

My commission expires:

Anna Jordan
Notary Public

12/5/2026



Present Zoning District R-20

Requested Zoning P-D

Acreage 78.8

Land Lot(s) 258, 319, 320

District(s) 4th

Section(s) 3rd

Location of Property: Overlook Parkway, Cartersville, GA 30121
(street address, nearest intersections, etc.)

Parcel ID No. Portion of C108-0002-003

Reason for Rezoning Request: Rezone the property from R-20 to P-D for development of a community containing single-family detached and townhome lots.

(attach additional statement as necessary)

* Attach additional notarized signatures as needed on separate application pages.

Application for Rezoning

City of Cartersville

Case Number: Z24-08Date Received: 9-20-24**Public Hearing Dates:**

Planning Commission 11-12-24 5:30pm
1st City Council 11-21-24 7:00pm
2nd City Council 12-5-24 ~~7:00pm~~ 9am

Applicant Starlight Homes Georgia, LLC Office Phone 404-308-1861
(printed name)
Address 3820 Mansell Road, Suite 100 Mobile/ Other Phone 404-308-1861
City Alpharetta State GA Zip 30022 Email bryan.muddiman@ashtonwoods.com
Bryan Muddiman Phone (Rep) 404-308-1861
Representative's printed name (if other than applicant) Email (Rep) bryan.muddiman@ashtonwoods.com
 Representative Signature  Applicant Signature
Signed, sealed and delivered in presence of: My commission expires: 03-26-2028
 Notary Public


* Titleholder Robert J. McCamy, Jr. and Marian S. McCamy Houk Phone 404-237-2900
(titleholder's printed name)
Address 4200 Northside Parkway, Bldg 3 Atlanta, GA 30327 Email riordan@riordanccompany.com
Signature 
Signed, sealed, delivered in presence of: My commission expires: 12/5/2026
 Notary Public

Present Zoning District R-20 Requested Zoning P-D
Acreage 78.8 Land Lot(s) 258, 319, 320 District(s) 4th Section(s) 3rd
Location of Property: Overlook Parkway, Cartersville, GA 30121 Parcel ID No. Portion of C108-0002-003
(street address, nearest intersections, etc.)
Reason for Rezoning Request: Rezone the property from R-20 to P-D for development of a community containing single-family detached and townhome lots.
(attach additional statement as necessary)

* Attach additional notarized signatures as needed on separate application pages.

Application for Rezoning

City of Cartersville

Case Number: 224-08Date Received: 9-20-24**Public Hearing Dates:**Planning Commission 11-12-24

5:30pm

1st City Council 11-21-24

7:00pm

2nd City Council 12-5-24~~7:00pm~~ 9amApplicant Starlight Homes Georgia, LLC
(printed name)Office Phone 404-308-1861Address 3820 Mansell Road, Suite 100Mobile/ Other Phone 404-308-1861City AlpharettaState GAZip 30022Email bryan.muddiman@ashtonwoods.comBryan MuddimanPhone (Rep) 404-308-1861

Representative's printed name (if other than applicant)

Email (Rep) bryan.muddiman@ashtonwoods.com

Representative Signature

Applicant Signature

Signed, sealed and delivered in presence of:

My commission expires:

Keyanna Woodh
Notary Public03-26-2028* Titleholder Clare S. McCamyPhone 404-237-2900

(titleholder's printed name)

Address 4200 Northside Parkway, Bldg 3
Atlanta, GA 30327Email rjordan@rjordancompany.com

Signature

Signed, sealed, delivered in presence of

My commission expires:

Ann Gordon
Notary Public12/5/2026Present Zoning District R-20Requested Zoning P-DAcreage 78.8Land Lot(s) 258, 319, 320District(s) 4thSection(s) 3rdLocation of Property: Overlook Parkway, Cartersville, GA 30121Parcel ID No. Portion of C108-0002-003

(street address, nearest intersections, etc.)

Reason for Rezoning Request: Rezone the property from R-20 to P-D for development of a community containing single-family detached and townhome lots.

(attach additional statement as necessary)

*** Attach additional notarized signatures as needed on separate application pages.**



Application for Rezoning

City of Cartersville

Case Number: Z24-08Date Received: 9-20-24**Public Hearing Dates:**

Planning Commission 11-12-24 5:30pm 1st City Council 11-21-24 7:00pm 2nd City Council 12-5-24 ~~7:00pm~~ 9am

Applicant Starlight Homes Georgia, LLC Office Phone 404-308-1861
(printed name)
Address 3820 Mansell Road, Suite 100 Mobile/ Other Phone 404-308-1861
City Alpharetta State GA Zip 30022 Email bryan.muddiman@ashtonwoods.com
Bryan Muddiman Phone (Rep) 404-308-1861
Representative's printed name (if other than applicant) Email (Rep) bryan.muddiman@ashtonwoods.com
 Representative Signature  Applicant Signature
Signed, sealed and delivered in presence of: My commission expires: 03-26-2028
 Notary Public 

* Titleholder Robert J. McCamy, Jr. Phone 404-237-2900
(titleholder's printed name)
Address 4200 Northside Parkway, Bldg 3
Atlanta, GA 30327 Email rjordan@rjordancompany.com
Signature 
Signed, sealed, delivered in presence of: My commission expires: 12/5/2026
 Notary Public 

Present Zoning District R-20 Requested Zoning P-D
Acreage 78.8 Land Lot(s) 258, 319, 320 District(s) 4th Section(s) 3rd
Location of Property: Overlook Parkway, Cartersville, GA 30121 Parcel ID No. Portion of C108-0002-003
(street address, nearest intersections, etc.)
Reason for Rezoning Request: Rezone the property from R-20 to P-D for development of a community containing single-family detached and townhome lots.
(attach additional statement as necessary)

* Attach additional notarized signatures as needed on separate application pages.

CAMPAIGN DISCLOSURE REPORT **FOR REZONING ACTIONS**

Pursuant to O.C.G.A. 36-67A-3 any and all applicants to a rezoning action must make the following disclosures:

Date of Application: September 20, 2024

Date Two Years Prior to Application: September 20, 2022

Date Five Years Prior to Application: September 20, 2019

1. Has the applicant within the five (5) years preceding the filing of the rezoning action made campaign contributions aggregating \$250.00 or more to any of the following:

	YES	NO
Mayor: Matt Santini	<u> </u>	<u>X</u>
Council Member:		
Ward 1- Kari Hodge	<u> </u>	<u>X</u>
Ward 2- Jayce Stepp	<u> </u>	<u>X</u>
Ward 3- Cary Roth	<u> </u>	<u>X</u>
Ward 4- Calvin Cooley	<u> </u>	<u>X</u>
Ward 5- Gary Fox	<u> </u>	<u>X</u>
Ward 6- Alyssa Cordell	<u> </u>	<u>X</u>
Planning Commission		
Lamar Pendley, Chair	<u> </u>	<u>X</u>
Greg Culverhouse	<u> </u>	<u>X</u>
Anissa Cooley	<u> </u>	<u>X</u>
John Clayton	<u> </u>	<u>X</u>
Jay Milam	<u> </u>	<u>X</u>
Fritz Dent	<u> </u>	<u>X</u>
Matt Womack	<u> </u>	<u>X</u>

2. If the answer to any of the above is **Yes**, please indicate below to whom, the dollar amount, date, and description of each campaign contribution, during the past five (5) years.

 9/17/2024
Signature Date
Bryan Muddiman
Print Name

CAMPAIGN DISCLOSURE REPORT
FOR REZONING ACTIONS

Pursuant to O.C.G.A. 36-67A-3 any and all applicants to a rezoning action must make the following disclosures:

Date of Application: September 20, 2024


Date Two Years Prior to Application: September 20, 2022

Date Five Years Prior to Application: September 20, 2019

1. Has the applicant within the five (5) years preceding the filing of the rezoning action made campaign contributions aggregating \$250.00 or more to any of the following:

	YES	NO
Mayor: Matt Santini	<u> </u>	<u>X</u>
Council Member:		
Ward 1- Kari Hodge	<u> </u>	<u>X</u>
Ward 2- Jayce Stepp	<u> </u>	<u>X</u>
Ward 3- Cary Roth	<u> </u>	<u>X</u>
Ward 4- Calvin Cooley	<u> </u>	<u>X</u>
Ward 5- Gary Fox	<u> </u>	<u>X</u>
Ward 6- Alyssa Cordell	<u> </u>	<u>X</u>
Planning Commission		
Lamar Pendley, Chair	<u> </u>	<u>X</u>
Greg Culverhouse	<u> </u>	<u>X</u>
Anissa Cooley	<u> </u>	<u>X</u>
John Clayton	<u> </u>	<u>X</u>
Jay Milam	<u> </u>	<u>X</u>
Fritz Dent	<u> </u>	<u>X</u>
Matt Womack	<u> </u>	<u>X</u>

2. If the answer to any of the above is **Yes**, please indicate below to whom, the dollar amount, date, and description of each campaign contribution, during the past five (5) years.

DocuSigned by:

Signature 9/20/2024
Rob Jordan under consent Date
Robert Jordan Properties, LLC
 Print Name

CAMPAIGN DISCLOSURE REPORT
FOR REZONING ACTIONS

Pursuant to O.C.G.A. 36-67A-3 any and all applicants to a rezoning action must make the following disclosures:

Date of Application: September 20, 2024


Date Two Years Prior to Application: September 20, 2022

Date Five Years Prior to Application: September 20, 2019

1. Has the applicant within the five (5) years preceding the filing of the rezoning action made campaign contributions aggregating \$250.00 or more to any of the following:

	YES	NO
Mayor: Matt Santini	<u> </u>	<u>X</u>
Council Member:		
Ward 1- Kari Hodge	<u> </u>	<u>X</u>
Ward 2- Jayce Stepp	<u> </u>	<u>X</u>
Ward 3- Cary Roth	<u> </u>	<u>X</u>
Ward 4- Calvin Cooley	<u> </u>	<u>X</u>
Ward 5- Gary Fox	<u> </u>	<u>X</u>
Ward 6- Alyssa Cordell	<u> </u>	<u>X</u>
Planning Commission		
Lamar Pendley, Chair	<u> </u>	<u>X</u>
Greg Culverhouse	<u> </u>	<u>X</u>
Anissa Cooley	<u> </u>	<u>X</u>
John Clayton	<u> </u>	<u>X</u>
Jay Milam	<u> </u>	<u>X</u>
Fritz Dent	<u> </u>	<u>X</u>
Matt Womack	<u> </u>	<u>X</u>

2. If the answer to any of the above is **Yes**, please indicate below to whom, the dollar amount, date, and description of each campaign contribution, during the past five (5) years.

DocuSigned by:

Signature

Rob Jordan under consent

Charles Bartenfeld Properties, LLC

Print Name

9/20/2024

Date

CAMPAIGN DISCLOSURE REPORT
FOR REZONING ACTIONS

Pursuant to O.C.G.A. 36-67A-3 any and all applicants to a rezoning action must make the following disclosures:

Date of Application: September 20, 2024


Date Two Years Prior to Application: September 20, 2022

Date Five Years Prior to Application: September 20, 2019

1. Has the applicant within the five (5) years preceding the filing of the rezoning action made campaign contributions aggregating \$250.00 or more to any of the following:

	YES	NO
Mayor: Matt Santini	<u> </u>	<u>X</u>
Council Member:		
Ward 1- Kari Hodge	<u> </u>	<u>X</u>
Ward 2- Jayce Stepp	<u> </u>	<u>X</u>
Ward 3- Cary Roth	<u> </u>	<u>X</u>
Ward 4- Calvin Cooley	<u> </u>	<u>X</u>
Ward 5- Gary Fox	<u> </u>	<u>X</u>
Ward 6- Alyssa Cordell	<u> </u>	<u>X</u>
Planning Commission		
Lamar Pendley, Chair	<u> </u>	<u>X</u>
Greg Culverhouse	<u> </u>	<u>X</u>
Anissa Cooley	<u> </u>	<u>X</u>
John Clayton	<u> </u>	<u>X</u>
Jay Milam	<u> </u>	<u>X</u>
Fritz Dent	<u> </u>	<u>X</u>
Matt Womack	<u> </u>	<u>X</u>

2. If the answer to any of the above is **Yes**, please indicate below to whom, the dollar amount, date, and description of each campaign contribution, during the past five (5) years.

DocuSigned by:

Signature

Rob Jordan under consent

9/20/2024

Date

OJK, LLC

Print Name

CAMPAIGN DISCLOSURE REPORT
FOR REZONING ACTIONS

Pursuant to O.C.G.A. 36-67A-3 any and all applicants to a rezoning action must make the following disclosures:

Date of Application: September 20, 2024


Date Two Years Prior to Application: September 20, 2022

Date Five Years Prior to Application: September 20, 2019

1. Has the applicant within the five (5) years preceding the filing of the rezoning action made campaign contributions aggregating \$250.00 or more to any of the following:

	YES	NO
Mayor: Matt Santini	<u> </u>	<u>X</u>
Council Member:		
Ward 1- Kari Hodge	<u> </u>	<u>X</u>
Ward 2- Jayce Stepp	<u> </u>	<u>X</u>
Ward 3- Cary Roth	<u> </u>	<u>X</u>
Ward 4- Calvin Cooley	<u> </u>	<u>X</u>
Ward 5- Gary Fox	<u> </u>	<u>X</u>
Ward 6- Alyssa Cordell	<u> </u>	<u>X</u>
Planning Commission		
Lamar Pendley, Chair	<u> </u>	<u>X</u>
Greg Culverhouse	<u> </u>	<u>X</u>
Anissa Cooley	<u> </u>	<u>X</u>
John Clayton	<u> </u>	<u>X</u>
Jay Milam	<u> </u>	<u>X</u>
Fritz Dent	<u> </u>	<u>X</u>
Matt Womack	<u> </u>	<u>X</u>

2. If the answer to any of the above is **Yes**, please indicate below to whom, the dollar amount, date, and description of each campaign contribution, during the past five (5) years.

DocuSigned by:

Signature

Rob Jordan under consent

9/20/2024

Date

3 Knoxes, LLC

Print Name

CAMPAIGN DISCLOSURE REPORT
FOR REZONING ACTIONS

Pursuant to O.C.G.A. 36-67A-3 any and all applicants to a rezoning action must make the following disclosures:

Date of Application: September 20, 2024


Date Two Years Prior to Application: September 20, 2022

Date Five Years Prior to Application: September 20, 2019

1. Has the applicant within the five (5) years preceding the filing of the rezoning action made campaign contributions aggregating \$250.00 or more to any of the following:

	YES	NO
Mayor: Matt Santini	<u> </u>	<u>X</u>
Council Member:		
Ward 1- Kari Hodge	<u> </u>	<u>X</u>
Ward 2- Jayce Stepp	<u> </u>	<u>X</u>
Ward 3- Cary Roth	<u> </u>	<u>X</u>
Ward 4- Calvin Cooley	<u> </u>	<u>X</u>
Ward 5- Gary Fox	<u> </u>	<u>X</u>
Ward 6- Alyssa Cordell	<u> </u>	<u>X</u>
Planning Commission		
Lamar Pendley, Chair	<u> </u>	<u>X</u>
Greg Culverhouse	<u> </u>	<u>X</u>
Anissa Cooley	<u> </u>	<u>X</u>
John Clayton	<u> </u>	<u>X</u>
Jay Milam	<u> </u>	<u>X</u>
Fritz Dent	<u> </u>	<u>X</u>
Matt Womack	<u> </u>	<u>X</u>

2. If the answer to any of the above is **Yes**, please indicate below to whom, the dollar amount, date, and description of each campaign contribution, during the past five (5) years.

DocuSigned by:

Signature 9/20/2024
Rob Jordan under consent Date
Marian S. McCamy Houk
 Print Name

CAMPAIGN DISCLOSURE REPORT
FOR REZONING ACTIONS

Pursuant to O.C.G.A. 36-67A-3 any and all applicants to a rezoning action must make the following disclosures:

Date of Application: September 20, 2024


Date Two Years Prior to Application: September 20, 2022

Date Five Years Prior to Application: September 20, 2019

1. Has the applicant within the five (5) years preceding the filing of the rezoning action made campaign contributions aggregating \$250.00 or more to any of the following:

	YES	NO
Mayor: Matt Santini	<u> </u>	<u>X</u>
Council Member:		
Ward 1- Kari Hodge	<u> </u>	<u>X</u>
Ward 2- Jayce Stepp	<u> </u>	<u>X</u>
Ward 3- Cary Roth	<u> </u>	<u>X</u>
Ward 4- Calvin Cooley	<u> </u>	<u>X</u>
Ward 5- Gary Fox	<u> </u>	<u>X</u>
Ward 6- Alyssa Cordell	<u> </u>	<u>X</u>
Planning Commission		
Lamar Pendley, Chair	<u> </u>	<u>X</u>
Greg Culverhouse	<u> </u>	<u>X</u>
Anissa Cooley	<u> </u>	<u>X</u>
John Clayton	<u> </u>	<u>X</u>
Jay Milam	<u> </u>	<u>X</u>
Fritz Dent	<u> </u>	<u>X</u>
Matt Womack	<u> </u>	<u>X</u>

2. If the answer to any of the above is **Yes**, please indicate below to whom, the dollar amount, date, and description of each campaign contribution, during the past five (5) years.

DocuSigned by:

Signature

Rob Jordan under consent

9/20/2024

Date

Robert J. McCamy, Jr. & Marian S. McCamy Houk

Print Name

CAMPAIGN DISCLOSURE REPORT
FOR REZONING ACTIONS

Pursuant to O.C.G.A. 36-67A-3 any and all applicants to a rezoning action must make the following disclosures:

Date of Application: September 20, 2024


Date Two Years Prior to Application: September 20, 2022

Date Five Years Prior to Application: September 20, 2019

1. Has the applicant within the five (5) years preceding the filing of the rezoning action made campaign contributions aggregating \$250.00 or more to any of the following:

	YES	NO
Mayor: Matt Santini	<u> </u>	<u>X</u>
Council Member:		
Ward 1- Kari Hodge	<u> </u>	<u>X</u>
Ward 2- Jayce Stepp	<u> </u>	<u>X</u>
Ward 3- Cary Roth	<u> </u>	<u>X</u>
Ward 4- Calvin Cooley	<u> </u>	<u>X</u>
Ward 5- Gary Fox	<u> </u>	<u>X</u>
Ward 6- Alyssa Cordell	<u> </u>	<u>X</u>
Planning Commission		
Lamar Pendley, Chair	<u> </u>	<u>X</u>
Greg Culverhouse	<u> </u>	<u>X</u>
Anissa Cooley	<u> </u>	<u>X</u>
John Clayton	<u> </u>	<u>X</u>
Jay Milam	<u> </u>	<u>X</u>
Fritz Dent	<u> </u>	<u>X</u>
Matt Womack	<u> </u>	<u>X</u>

2. If the answer to any of the above is **Yes**, please indicate below to whom, the dollar amount, date, and description of each campaign contribution, during the past five (5) years.

DocuSigned by:


Signature
Robn Jordan under consent

9/20/2024

Date

Clare S. McCamy

Print Name

CAMPAIGN DISCLOSURE REPORT
FOR REZONING ACTIONS

Pursuant to O.C.G.A. 36-67A-3 any and all applicants to a rezoning action must make the following disclosures:

Date of Application: September 20, 2024


Date Two Years Prior to Application: September 20, 2022

Date Five Years Prior to Application: September 20, 2019

1. Has the applicant within the five (5) years preceding the filing of the rezoning action made campaign contributions aggregating \$250.00 or more to any of the following:

	YES	NO
Mayor: Matt Santini	<u> </u>	<u>X</u>
Council Member:		
Ward 1- Kari Hodge	<u> </u>	<u>X</u>
Ward 2- Jayce Stepp	<u> </u>	<u>X</u>
Ward 3- Cary Roth	<u> </u>	<u>X</u>
Ward 4- Calvin Cooley	<u> </u>	<u>X</u>
Ward 5- Gary Fox	<u> </u>	<u>X</u>
Ward 6- Alyssa Cordell	<u> </u>	<u>X</u>
Planning Commission		
Lamar Pendley, Chair	<u> </u>	<u>X</u>
Greg Culverhouse	<u> </u>	<u>X</u>
Anissa Cooley	<u> </u>	<u>X</u>
John Clayton	<u> </u>	<u>X</u>
Jay Milam	<u> </u>	<u>X</u>
Fritz Dent	<u> </u>	<u>X</u>
Matt Womack	<u> </u>	<u>X</u>

2. If the answer to any of the above is **Yes**, please indicate below to whom, the dollar amount, date, and description of each campaign contribution, during the past five (5) years.

DocuSigned by:

Signature 9/20/2024
Rob Jordan under consent Date
Robert J. McCamy, Jr.
 Print Name



City of Cartersville

G A S D E P A R T M E N T

May 20, 2022

Sherry Lancaster, Land Entitlement Manager
Ashton Woods - Corporate HQ
3820 Mansell Rd, Suite 300
Alpharetta, Georgia 30022

RE: Natural Gas Availability
Center Road
Bartow County Parcel #C108-0002-003

Dear Ms. Lancaster:

In response to your request, natural gas service is available for the above referenced site location from an existing 6" HP steel natural gas main located at the intersection of Center Road and I-75 as well as adjacent to the parcel's western property line. The City of Cartersville Gas System will install and construct the proposed natural gas main infrastructure within the proposed development at no cost provided the developer and property owner or developer, if one in the same, enters into a Development Agreement with the City of Cartersville. The Development Agreement requires that each home must have a natural gas furnace for the main living area of the home, natural gas water heater and a third natural gas appliance installed or natural gas piping for a third appliance. Each homebuilder will receive incentives under the Gas Advantage Home Program as long as the terms of the Agreement are adhered to. The costs associated with the installation of each service line will be dependent on the number of natural gas appliances installed in the prospective home and, in most cases, these costs are offset by the rebates available from the City's Gas Advantage Program at the time of construction. To obtain the current rebate amounts, please contact the Gas Advantage Program Administer at this office.

Please note that the existing natural gas facilities operate at high-pressure, therefore, an easement will be required to construct a regulating station to serve natural gas to this development. The Gas System will work with your civil design team to locate the proposed regulating station to ensure maximum aesthetics. Additionally, it is our understanding that a portion of this development will include townhomes. It shall also be noted that townhomes are typically served natural gas by installing a natural gas meter header on one end of each building and the townhomes shall typically be accessed by a 60' public road right-of-way or 60' private ingress/egress/utility easement to prevent comingling of utilities.

If you have any questions or require additional information, please do not hesitate to contact this office.

Sincerely,

CITY OF CARTERSVILLE, GEORGIA

Brian S. Friery, Assistant Gas System Director

cc: Mr. Michael Dickson, Gas System Director *via email*



"Providing dependable service while preserving an exceptional quality of life."

P.O. Box 1390 • 155 Old Mill Road • Cartersville, Georgia 30120
Telephone: 770-387-5642 • Fax: 770-387-5638 • www.cityofcartersville.org





City of Cartersville

W A T E R D E P A R T M E N T

March 5, 2024

Barton Pierce
Ashton Woods – Atlanta Division
3820 Mansell Road, Suite 300
Alpharetta, GA 30022

RE: Water and Sewer Availability- Center Road Starlight Homes (241 residential units)

Mr. Pierce,

This letter provides confirmation that water and sewer service is available for the proposed 168-unit subdivision development located at Center Road and 73-unit townhomes development adjacent to the I-75 Highway. Adequate capacity based on anticipated design flows from the development must be confirmed and approved at the time of plan submission.

An existing 16-inch diameter water main along Center Road and along the west side of the property is available for both developments. The maximum water service elevation allowed for this area is 1050 feet MSL. Each development will require dual water feed points for redundancy and reliability.

An existing 18-inch diameter sewer main along Center Road is available for both developments. The developer will be responsible for the design and construction of the sewer main extension required for the townhomes development (south of the site) and for obtaining the required easements in order to connect to the future pump station serving other adjacent developments. The sewer main extension must be in accordance with City of Cartersville Water Department specifications and requirements. The developer will be responsible for verifying elevations for gravity sewer service and contacting design locate (811) to obtain the correct location of the water line, sewer line, and other utilities in the area.

The City of Cartersville will not be responsible for financial losses or delays if the future pump station is not complete at the time the townhomes development needs sewer service. If the future pump station is not complete at the time townhomes service is needed or if the sewer extension is determined to be infeasible (requires concurrence from the City), the developer will be responsible for the design and construction of a new pump station at the site and the sewer force main required. The pump station and sewer force main must be designed by the City's engineering consultant.

The developer of the property will be responsible for all service capacity fees in effect at the time of service application. Fire protection flow rates for hydrants and fire suppression sprinkler systems are determined by the governing fire department. The developer will be responsible for coordinating with the fire department to determine fire flow requirements.

"Providing dependable service while preserving an exceptional quality of life."

P.O. Box 1390 • 148 Walnut Grove Road • Cartersville, Georgia 30120
Telephone: 770-387-5653 • Fax: 770-606-2386 • www.cityofcartersville.org





City of Cartersville

W A T E R D E P A R T M E N T

This determination is valid for a period of one year beginning on the date of this letter. You are encouraged to develop approved plans for this development within this one year time frame. An extension of this availability approval may not be possible due to other developments in this area.

Sincerely,

Michael De Leon, P.E.

Water System Engineer – Cartersville Water Dept.



"Providing dependable service while preserving an exceptional quality of life."

P.O. Box 1390 • 148 Walnut Grove Road • Cartersville, Georgia 30120
Telephone: 770-387-5653 • Fax: 770-606-2386 • www.cityofcartersville.org



Georgia Power Company
Jeff Gilbert
41 Massell Drive
Cartersville, GA 30120
770-634-8880



5/18/2022

Sherry Lancaster

Land Entitlement Manager
Ashton Woods - Corporate HQ

3820 Mansell Rd, Suite 300 | Alpharetta, GA 30022

c 678-543-8898

sherry.lancaster@ashtonwoods.com | ashtonwoods.com [ashtonwoods.com]

RE: Electric Service Availability

This letter is to confirm the availability of electric service for **Parcel Number C108-0002-003** which will be located **South of Center Rd, North of Main St and east of I-75, in Cartersville, GA 30121**

This property is further described as **339 acres** being in **Land Lot 247 DIST 4 of the Cartersville (District 01) District, Bartow, County, Georgia, 30121 Zip Code.**

Details of the type of voltage characteristics and location of facilities will be in accordance with Company standard procedures and policies. Please reference the NEC and Georgia Power Company's current Electric Service and Metering Installation Blue Book to determine all rules and regulations.

We look forward to working with you on this project. Please call me at **(770-634-8880)** if you have any questions or need further assistance.

Respectfully,

A handwritten signature in black ink, appearing to read "Jeff Gilbert", written over a light gray circular background.

Jeff Gilbert
Senior Distribution Engineer
Georgia Power

CP&E

CHRISTOPHER PLANNING
& ENGINEERING

GEORGIA
REGISTERED
PROFESSIONAL
ENGINEER
CHRISTOPHER
8/19/2024

GSWCC LEVEL II CERTIFIED
DESIGN PROFESSIONAL #05744
(EXP. 03.21.2027)

12460 CRABAPPLE ROAD, SUITE 202-612
ALPHARETTA, GA 30004
PHONE: 770.331.7303
christopher@christopherplanning.com

THESE PLANS ARE THE PROPERTY OF CHRISTOPHER PLANNING & ENGINEERING (CP&E). THESE DOCUMENTS MAY NOT BE COPIED, REPRODUCED, USED OR IMPLEMENTED IN ANY WAY, IN PART OR IN WHOLE, WITHOUT THE WRITTEN CONSENT OF CP&E. ALL COMMON LAW RIGHTS OF COPYRIGHT ARE HEREBY SPECIFICALLY RESERVED.

ZONING PLAN

FOR:

CENTER ROAD TRACT

LAND LOTS 258, 319 & 320
4TH DISTRICT, 3RD SECTION
CITY OF CARTERSVILLE
BARTOW COUNTY, GEORGIA

PIN: C108-0002-003

REVISIONS

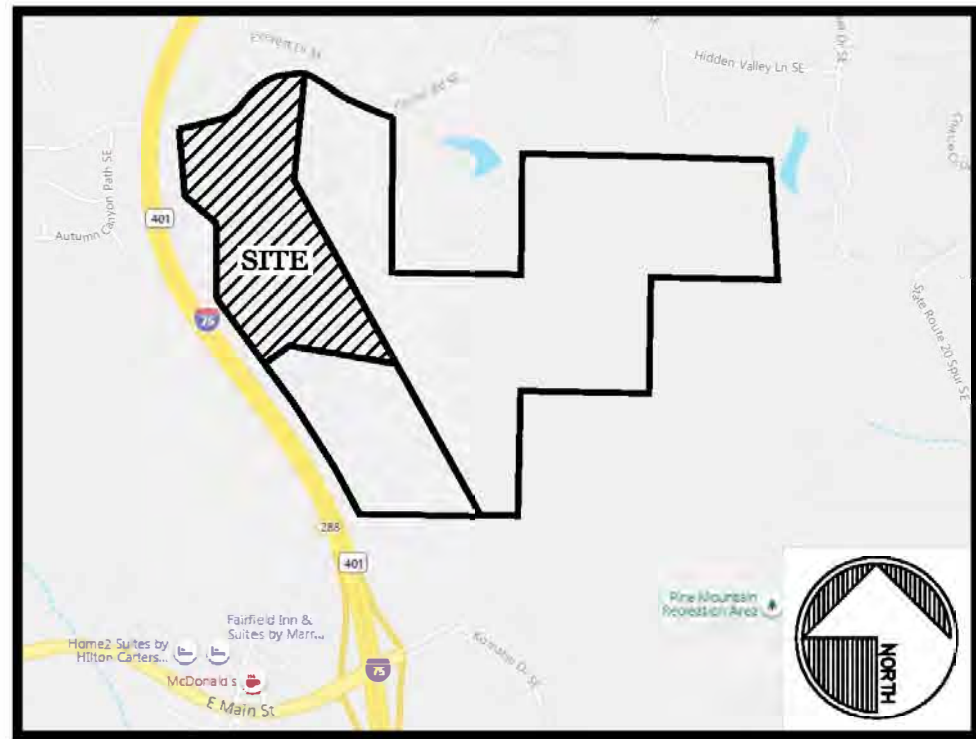
△	06.13.2022	CLIENT COMMENTS
△	07.14.2022	CLIENT COMMENTS
△	03.24.2023	CLIENT COMMENTS
△	06.06.2023	CITY COMMENTS
△	07.30.2024	CLIENT COMMENTS
△	08.19.2024	CLIENT COMMENTS
△	09.12.2024	CITY COMMENTS
△	09.12.2024	CLIENT COMMENTS

DATE:
MAY 24, 2022

CP&E DRAWING NO:
2020159z1.dwg

OVERALL
SITE PLAN

SHEET NO. 1 OF 2

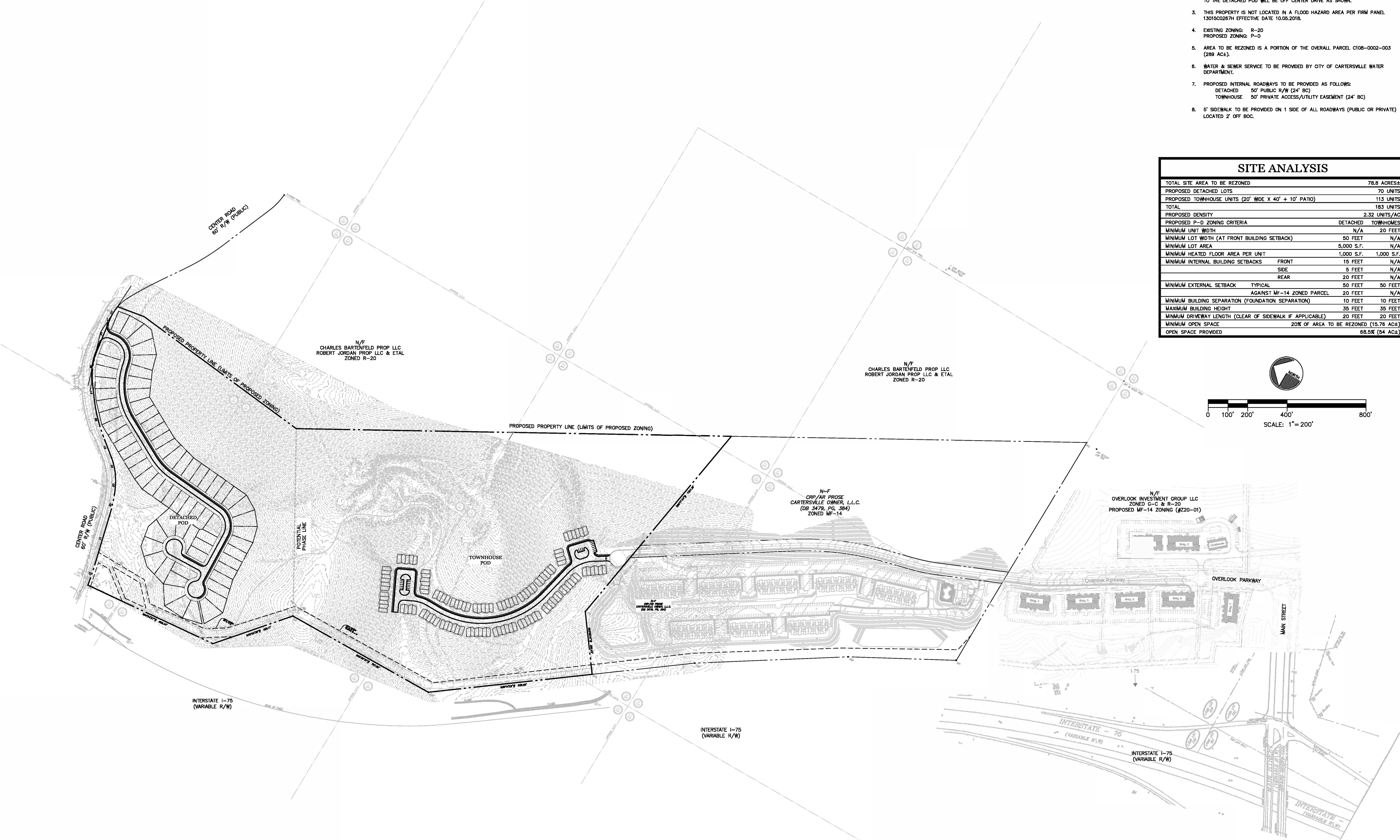
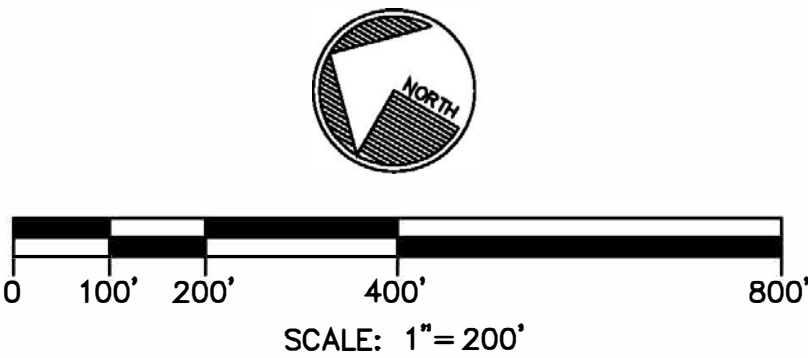


VICINITY MAP

SCALE 1" = 2,000'

- PLAN NOTES:
- SURVEY INFORMATION TAKEN FROM ALTA SURVEY FOR JORDAN COMPANY BY MATTS & BROWNING ENGINEERS, INC. DATED 08.18.2005. TOPOGRAPHY INFORMATION TAKEN FROM CITY OF CARTERSVILLE GIS.
 - PROPERTY IS LOCATED NEAR OVERLOOK PARKWAY IN LAND LOTS 258, 319 & 320, 4TH DISTRICT, 3RD SECTION, CITY OF CARTERSVILLE, BARTOW COUNTY, GEORGIA. ACCESS TO THE TOWNHOUSE POD WILL BE THRU OVERLOOK PARKWAY & ACCESS TO THE DETACHED POD WILL BE OFF CENTER DRIVE AS SHOWN.
 - THIS PROPERTY IS NOT LOCATED IN A FLOOD HAZARD AREA PER FIRM PANEL 1301050007H EFFECTIVE DATE 10.05.2016.
 - EXISTING ZONING: R-20
PROPOSED ZONING: P-D
 - AREA TO BE REZONED IS A PORTION OF THE OVERALL PARCEL C108-0002-003 (288 AC±).
 - WATER & SEWER SERVICE TO BE PROVIDED BY CITY OF CARTERSVILLE WATER DEPARTMENT.
 - PROPOSED INTERNAL ROADWAYS TO BE PROVIDED AS FOLLOWS:
DETACHED 50' PUBLIC R/W (24' BOC)
TOWNHOUSE 50' PRIVATE ACCESS/UTILITY EASEMENT (24' BOC)
 - 5' SIDEWALK TO BE PROVIDED ON 1 SIDE OF ALL ROADWAYS (PUBLIC OR PRIVATE) LOCATED 2' OFF BOC.

SITE ANALYSIS			
TOTAL SITE AREA TO BE REZONED		78.8 ACRES±	
PROPOSED DETACHED LOTS		70 UNITS	
PROPOSED TOWNHOUSE UNITS (20' WIDE X 40' + 10' PATIO)		113 UNITS	
TOTAL		183 UNITS	
PROPOSED DENSITY		2.32 UNITS/AC	
PROPOSED P-D ZONING CRITERIA		DETACHED	TOWNHOUSES
MINIMUM UNIT WIDTH		N/A	20 FEET
MINIMUM LOT WIDTH (AT FRONT BUILDING SETBACK)		50 FEET	N/A
MINIMUM LOT AREA		5,000 S.F.	N/A
MINIMUM HEATED FLOOR AREA PER UNIT		1,000 S.F.	1,000 S.F.
MINIMUM INTERNAL BUILDING SETBACKS		FRONT	15 FEET
		SIDE	5 FEET
		REAR	20 FEET
MINIMUM EXTERNAL SETBACK		TYPICAL	50 FEET
		AGAINST MF-14 ZONED PARCEL	20 FEET
MINIMUM BUILDING SEPARATION (FOUNDATION SEPARATION)		10 FEET	10 FEET
MAXIMUM BUILDING HEIGHT		35 FEET	35 FEET
MINIMUM DRIVEWAY LENGTH (CLEAR OF SIDEWALK IF APPLICABLE)		20 FEET	20 FEET
MINIMUM OPEN SPACE		20% OF AREA TO BE REZONED (15.76 AC±)	
OPEN SPACE PROVIDED		68.5% (54 AC±)	



CP & E

CHRISTOPHER PLANNING
& ENGINEERING



8/19/2024

GSWCC LEVEL II CERTIFIED
DESIGN PROFESSIONAL #05744
(EXP. 03.21.2027)

12460 CRABAPPLE ROAD, SUITE 202-612
ALPHARETTA, GA 30004
PHONE 770.331.7303
schristopher@christopherplanning.com

THESE PLANS ARE THE PROPERTY OF CHRISTOPHER PLANNING & ENGINEERING (CP&E). THESE DOCUMENTS MAY NOT BE COPIED, REPRODUCED, USED OR IMPLEMENTED IN ANY WAY, IN PART OR IN WHOLE, WITHOUT THE WRITTEN CONSENT OF CP&E. ALL COMMON LAW RIGHTS OF COPYRIGHT ARE HEREBY SPECIFICALLY RESERVED.

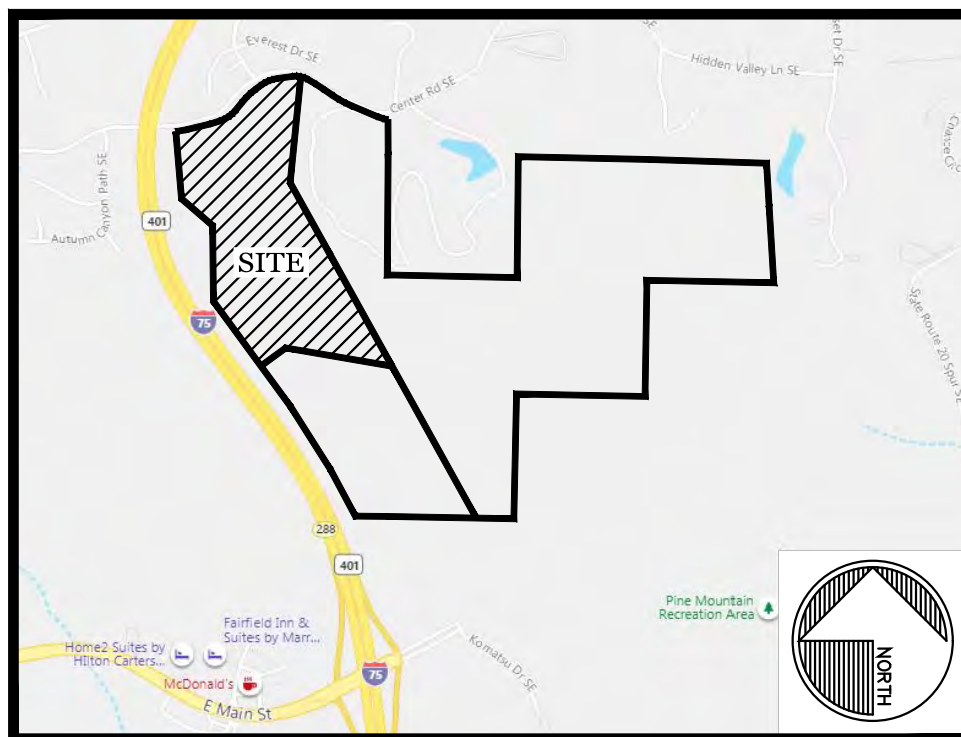
ZONING PLAN

FOR:

CENTER ROAD TRACT

LAND LOTS 258, 319 & 320
4TH DISTRICT, 3RD SECTOIN
CITY OF CARTERSVILLE
BARTOW COUNTY, GEORGIA

PIN: C108-0002-003



VICINITY MAP

SCALE 1" = 2,000'

PLAN NOTES:

- SURVEY INFORMATION TAKEN FROM ALTA SURVEY FOR JORDAN COMPANY BY WATTS & BROWNING ENGINEERS, INC. DATED 06.18.2005. TOPOGRAPHY INFORMATION TAKEN FROM CITY OF CARTERSVILLE GIS.
- PROPERTY IS LOCATED NEAR OVERLOOK PARKWAY IN LAND LOTS 258, 319 & 320, 4TH DISTRICT, 3RD SECTION, CITY OF CARTERSVILLE, BARTOW COUNTY, GEORGIA. ACCESS TO THE TOWNHOUSE POD WILL BE THRU OVERLOOK PARKWAY & ACCESS TO THE DETACHED POD WILL BE OFF CENTER DRIVE AS SHOWN.
- THIS PROPERTY IS NOT LOCATED IN A FLOOD HAZARD AREA PER FIRM PANEL 13015C0267H EFFECTIVE DATE 10.05.2018.
- EXISTING ZONING: R-20
PROPOSED ZONING: P-D
- AREA TO BE REZONED IS A PORTION OF THE OVERALL PARCEL C108-0002-003 (289 AC±).
- WATER & SEWER SERVICE TO BE PROVIDED BY CITY OF CARTERSVILLE WATER DEPARTMENT.
- PROPOSED INTERNAL ROADWAYS TO BE PROVIDED AS FOLLOWS:
DETACHED 50' PUBLIC R/W (24' BC)
TOWNHOUSE 50' PRIVATE ACCESS/UTILITY EASEMENT (24' BC)
- 5' SIDEWALK TO BE PROVIDED ON 1 SIDE OF ALL ROADWAYS (PUBLIC OR PRIVATE) LOCATED 2' OFF BOC.

60ft. - to be
corrected

SITE ANALYSIS

TOTAL SITE AREA TO BE REZONED		78.8 ACRES±
PROPOSED DETACHED LOTS		70 UNITS
PROPOSED TOWNHOUSE UNITS (20' WIDE X 40' + 10' PATIO)		113 UNITS
TOTAL		183 UNITS
PROPOSED DENSITY		2.32 UNITS/AC
PROPOSED P-D ZONING CRITERIA		DETACHED TOWNHOMES
MINIMUM UNIT WIDTH		N/A 20 FEET
MINIMUM LOT WIDTH (AT FRONT BUILDING SETBACK)		50 FEET N/A
MINIMUM LOT AREA		5,000 S.F. N/A
MINIMUM HEATED FLOOR AREA PER UNIT		1,000 S.F. 1,000 S.F.
MINIMUM INTERNAL BUILDING SETBACKS	FRONT	15 FEET N/A
	SIDE	5 FEET N/A
	REAR	20 FEET N/A
MINIMUM EXTERNAL SETBACK	TYPICAL	50 FEET 50 FEET
	AGAINST MF-14 ZONED PARCEL	20 FEET N/A
MINIMUM BUILDING SEPARATION (FOUNDATION SEPARATION)		10 FEET 10 FEET
MAXIMUM BUILDING HEIGHT		35 FEET 35 FEET
MINIMUM DRIVEWAY LENGTH (CLEAR OF SIDEWALK IF APPLICABLE)		20 FEET 20 FEET
MINIMUM OPEN SPACE		20% OF AREA TO BE REZONED (15.76 AC±)
OPEN SPACE PROVIDED		68.5% (54 AC±)

GSWCC LEVEL II CERTIFIED
DESIGN PROFESSIONAL #05744
(EXP. 03.21.2027)12460 CRABAPPLE ROAD, SUITE 202-612
ALPHARETTA, GA 30004
PHONE: 770.331.7303
christopher@christopherplanning.com

THESE PLANS ARE THE PROPERTY OF CHRISTOPHER PLANNING & ENGINEERING (CP&E). THESE DOCUMENTS MAY NOT BE COPIED, REPRODUCED, USED OR IMPLEMENTED IN ANY WAY, IN PART OR IN WHOLE, WITHOUT THE WRITTEN CONSENT OF CP&E. ALL COMMON LAW RIGHTS OF COPYRIGHT ARE HEREBY SPECIALLY RESERVED.

ZONING PLAN

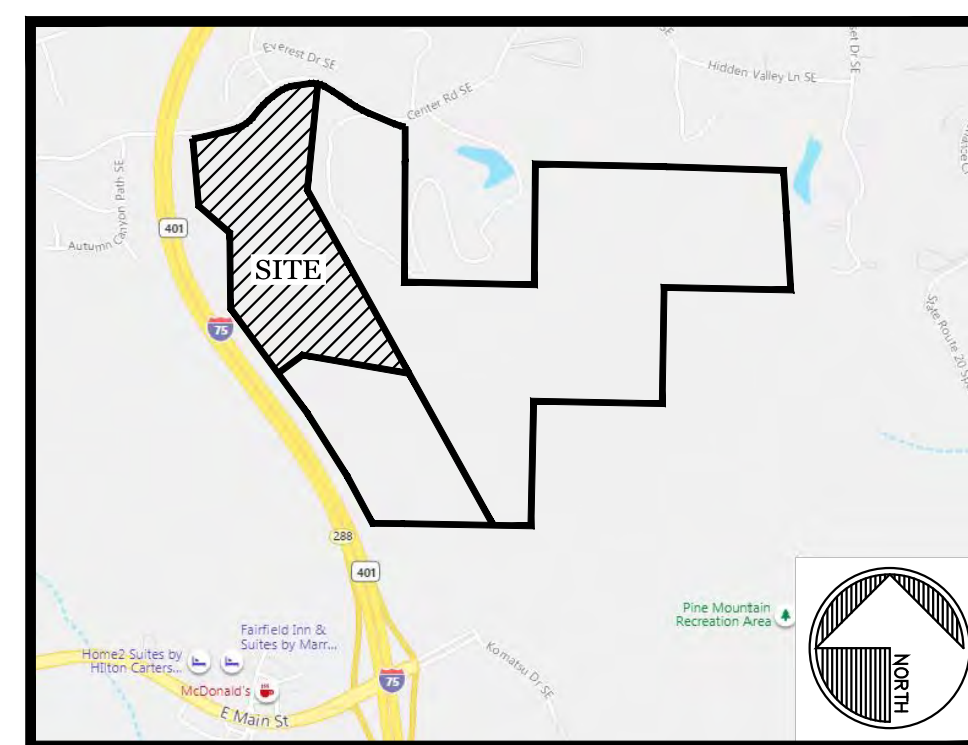
FOR:

CENTER ROAD
TRACTLAND LOTS 258, 319 & 320
4TH DISTRICT, 3RD SECTION
CITY OF CARTERSVILLE
BARTOW COUNTY, GEORGIA

PIN: C108-0002-003

REVISIONS

△	06.13.2022	CLIENT COMMENTS
△	07.14.2022	CLIENT COMMENTS
△	03.24.2023	CLIENT COMMENTS
△	06.06.2023	CITY COMMENTS
△	07.30.2024	CLIENT COMMENTS
△	08.19.2024	CLIENT COMMENTS
△	09.12.2024	CITY COMMENTS
△	09.12.2024	CLIENT COMMENTS



VICINITY MAP

SCALE 1" = 2,000'



PLAN NOTES:

- SURVEY INFORMATION TAKEN FROM ALTA SURVEY FOR JORDAN COMPANY BY WATTS & BROWNING ENGINEERS, INC. DATED 06.18.2005. TOPOGRAPHY INFORMATION TAKEN FROM CITY OF CARTERSVILLE GIS.
- PROPERTY IS LOCATED NEAR OVERLOOK PARKWAY IN LAND LOTS 258, 319 & 320, 4TH DISTRICT, 3RD SECTION, CITY OF CARTERSVILLE, BARTOW COUNTY, GEORGIA. ACCESS TO THE TOWNHOUSE POD WILL BE THRU OVERLOOK PARKWAY & ACCESS TO THE DETACHED POD WILL BE OFF CENTER DRIVE AS SHOWN.
- THIS PROPERTY IS NOT LOCATED IN A FLOOD HAZARD AREA PER FIRM PANEL 13015C0267H EFFECTIVE DATE 10.05.2018.
- EXISTING ZONING: R-20
PROPOSED ZONING: P-D
- AREA TO BE REZONED IS A PORTION OF THE OVERALL PARCEL C108-0002-003 (289 AC±).
- WATER & SEWER SERVICE TO BE PROVIDED BY CITY OF CARTERSVILLE WATER DEPARTMENT.
- PROPOSED INTERNAL ROADWAYS TO BE PROVIDED AS FOLLOWS:
DETACHED 50' PUBLIC R/W (24' BC)
TOWNHOUSE 50' PRIVATE ACCESS/UTILITY EASEMENT (24' BC)
- 5' SIDEWALK TO BE PROVIDED ON 1 SIDE OF ALL ROADWAYS (PUBLIC OR PRIVATE) LOCATED 2' OFF BOC.

SITE ANALYSIS

TOTAL SITE AREA TO BE REZONED	78.8 ACRES±
PROPOSED DETACHED LOTS	70 UNITS
PROPOSED TOWNHOUSE UNITS (20' WIDE X 40' + 10' PATIO)	113 UNITS
TOTAL	183 UNITS
PROPOSED DENSITY	2.32 UNITS/AC
PROPOSED P-D ZONING CRITERIA	DETACHED TOWNHOUSES
MINIMUM UNIT WIDTH	N/A 20 FEET
MINIMUM LOT WIDTH (AT FRONT BUILDING SETBACK)	50 FEET N/A
MINIMUM LOT AREA	5,000 S.F. N/A
MINIMUM HEATED FLOOR AREA PER UNIT	1,000 S.F. 1,000 S.F.
MINIMUM INTERNAL BUILDING SETBACKS	FRONT 15 FEET N/A
SIDE	5 FEET N/A
REAR	20 FEET N/A
MINIMUM EXTERNAL SETBACK	TYPICAL 50 FEET 50 FEET
AGAINST MF-14 ZONED PARCEL	20 FEET N/A
MINIMUM BUILDING SEPARATION (FOUNDATION SEPARATION)	10 FEET 10 FEET
MAXIMUM BUILDING HEIGHT	35 FEET 35 FEET
MINIMUM DRIVEWAY LENGTH (CLEAR OF SIDEWALK IF APPLICABLE)	20 FEET 20 FEET
MINIMUM OPEN SPACE	20% OF AREA TO BE REZONED (15.76 AC±)
OPEN SPACE PROVIDED	68.5% (54 AC±)

0 50' 100' 200' 400'
SCALE: 1"= 100'

DATE: MAY 24, 2022 CP&E DRAWING NO: 202015921.dwg

ZONING
SITE PLAN

SHEET NO.

2 OF 2





