



City of Cosmopolis

6 Year Transportation Improvement Plan (TIP)

2024-2029

What is a TIP?
Transportation
Improvement
Plan

What is a STIP?
Statewide
Transportation
Improvement
Plan

- [Statewide Transportation Improvement Program \(STIP\) | WSDOT \(wa.gov\)](https://www.wa.gov/transportation/statewide-transportation-improvement-program-stip)
- Local agencies are required to develop and adopt six-year transportation programs. All local agencies are required to hold at least one public hearing during the development of the six-year transportation program. **Local agencies work through their metropolitan planning or regional transportation planning organizations and county lead agency as appropriate to include projects into their Transportation Improvement Programs (TIPs) and the STIP.** Agencies submitting projects to the TIPs for project selection conduct public involvement. In addition, the Governor's Office and the state legislature seek public involvement during all phases of the biennial budget development and approval process.
- The City of Cosmopolis submits our TIP to Grays Harbor Council of Governments, who reviews the document and if approved, submits it to our Southwest Washington RTPO (SWRTPO) who is the Cowlitz-Wahkiakum Council of Governments. Our Cosmopolis TIP is then incorporated into the STIP.

Why do we have to do this?

Projects have to be listed in our TIP to be eligible for State or Federal Funding


How do we select projects?



Paving projects are selected by Pavement Condition Rating as determined by WSDOT and FHWA standards.



PCR scores are determined by Washington State Transportation Improvement Board Engineers, not City Staff.









PCR determines project eligibility type, see next slide.

Are Project Listed by Priority or Rank?

- Projects are not listed by priority or rank unless they are funded by State or Federal Funding.
- Any project listed in the TIP could be selected for funding by a competitive grant process.
- **All State or Federal Funded street or sidewalk grants require a local match.**

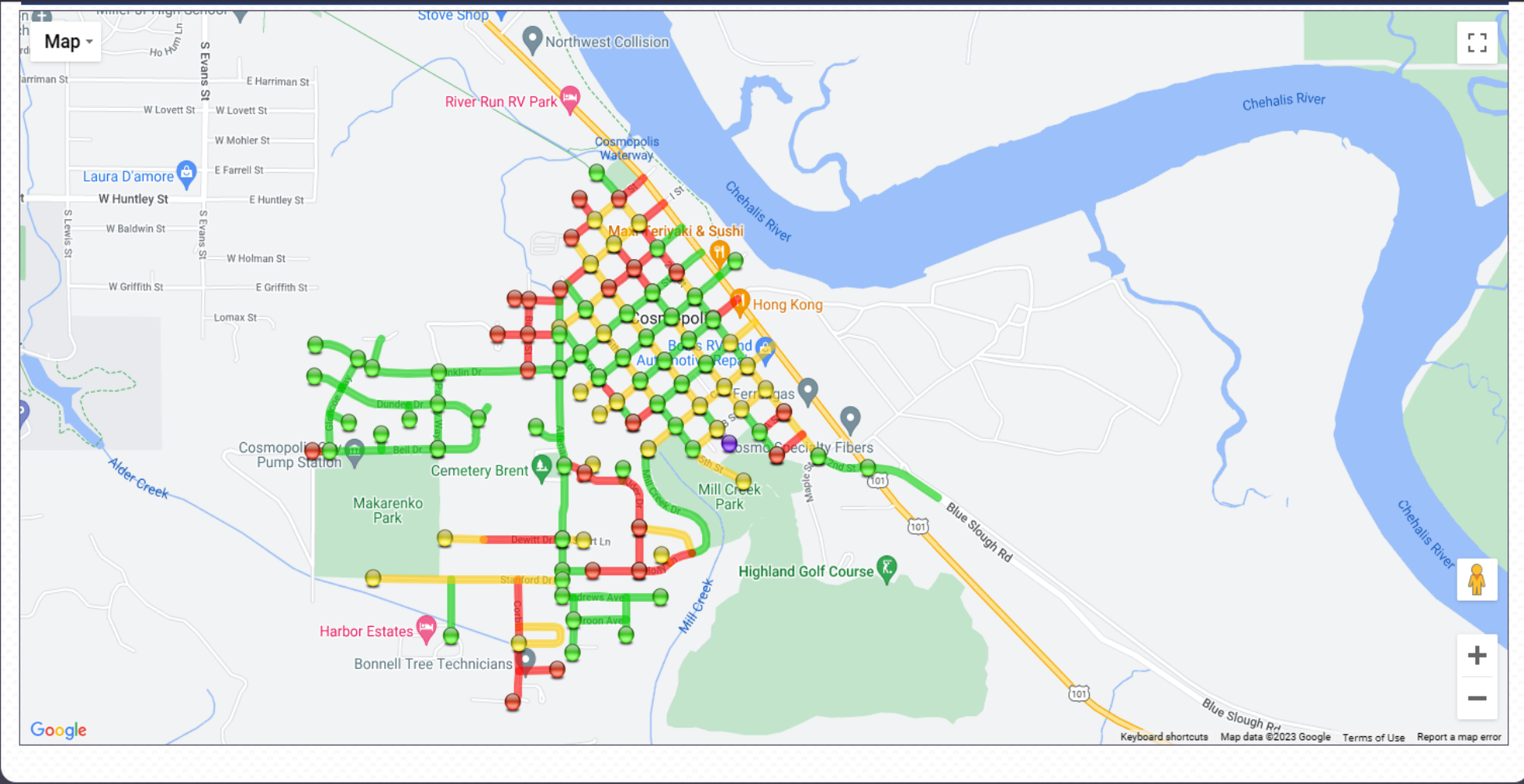
Pavement Condition Rating

-  PCR greater than 90
-  PCR between 70 and 90
-  PCR between 50 and 70
-  PCR between 25 and 50
-  PCR less than 25
-  Gravel / No PCR

Map Key

Transportation Improvement Board Performance Management Dashboard

- At A Glance
- Planning
- Projects
- Financial
- Performance



J Street Paving- Second Street to Fourth Street

FROM	TO	MILES	LANES	WIDTH	ROADWAY SURFACE	PCR SCORE	RATING STATUS	DATE RATED
J ST	SECOND ST to THIRD ST	0.057	2	30	ACP	59	Fair	8/16/2022
J ST	THIRD ST to FOURTH ST	0.06	2	30	ACP	45	Poor	8/16/2022

Transportation Improvement Board
Performance Management Dashboard

- At A Glance
- Planning
- Projects
- Financial
- Performance



Google

Elizabeth Street Paving – Cowper to Altenau

FROM	TO	MILES	LANES	WIDTH	ROADWAY SURFACE	PCR SCORE	RATING STATUS	DATE RATED
BURNS	ALTENAU	0.057	2	30	ACP	36	Poor	8/16/2022
COWPER	BURNS	0.059	2	30	ACP	40	Poor	8/16/2022

Projects — TIB Initiatives — Small City Street Preservation

Map Key | Print

City of Cosmopolis - Street Inventory Map

Average PCR for Cosmopolis : **67.3** Miles of Roadway : **11.0** Rated Segments : **135**

← 201 Altenau St
Aberdeen, Washington
[View on Google Maps](#)



First Street
Sidewalk
Extension
C Street to
Cosmo
Specialty Fibers

Transportation Improvement Board
Performance Management Dashboard


At A Glance Planning Projects Financial Performance

Projects — TIB Initiatives — Small City Street Preservation

City of Cosmopolis - Street Inventory Map

Average PCR for Cosmopolis : 67.3 Miles of Roadway : 11.0 Rated Segments : 135

1st St
Cosmopolis, Washington
View on Google Maps



Google Keyboard shortcuts © 2023 Google Terms of Use Report a problem

I Street Paving – Altenau to First Street (US 101)

FROM	TO	MILES	LANES	WIDTH	ROADWAY SURFACE	PCR SCORE	RATING STATUS	DATE RATED
FIRST (US101)	SECOND	0.06	2	30	ACP	50	Poor	8/16/2022
SECOND	THIRD	0.052	2	30	ACP	59	Fair	8/16/2022
THIRD	FOURTH	0.052	2	30	ACP	54	Fair	8/16/2022
FOURTH	ALTENAU	0.077	2	30	ACP	45	Poor	8/16/2022


Transportation Improvement Board
Performance Management Dashboard

Projects — TIB Initiatives — Small City Street Preservation

City of Cosmopolis - Street Inventory Map

Average PCR for Cosmopolis: **67.3** Miles of Roadway: **11.0** Rated Segments: **135**

500 I St
Aberdeen, Washington
View on Google Maps



Google

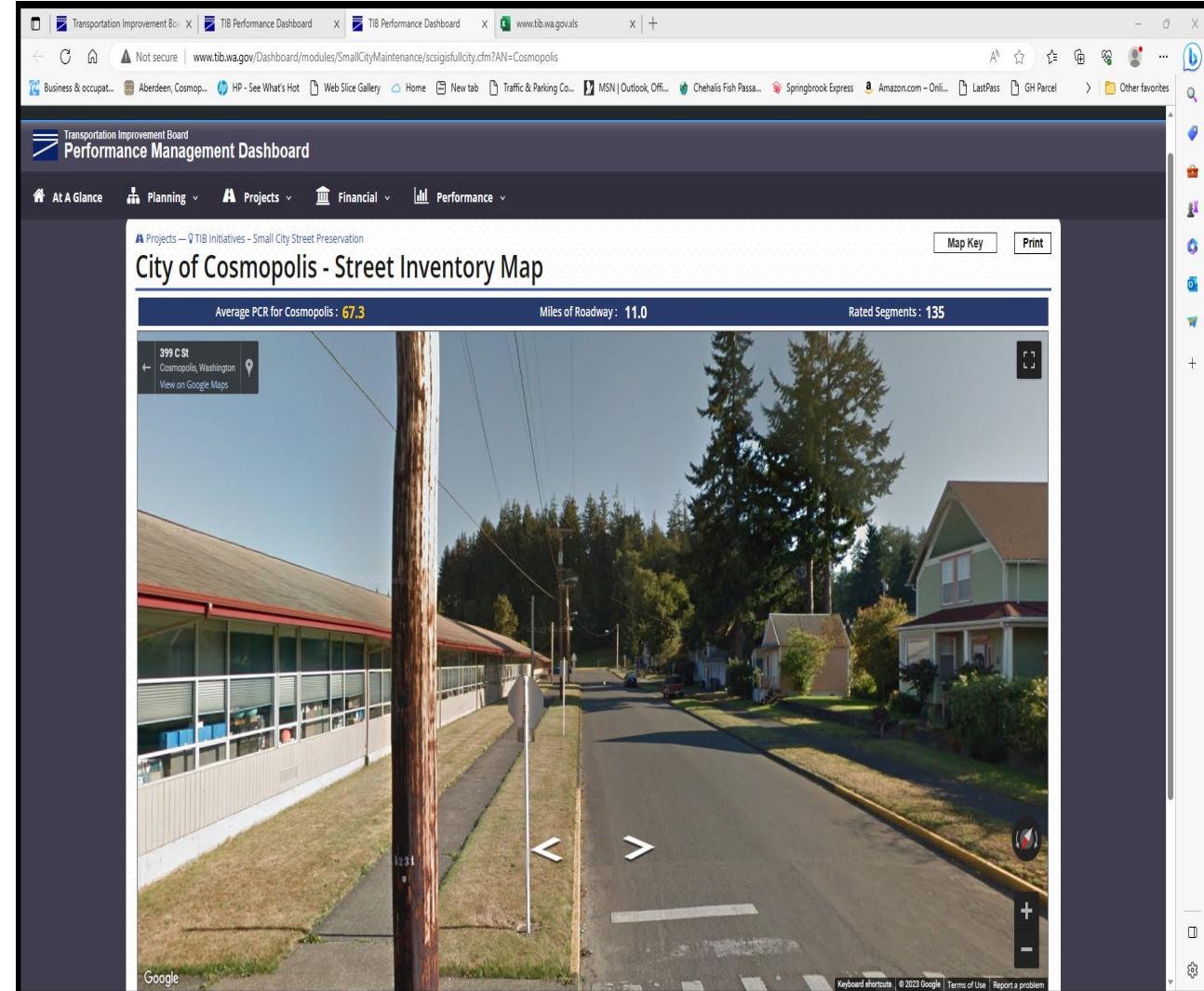
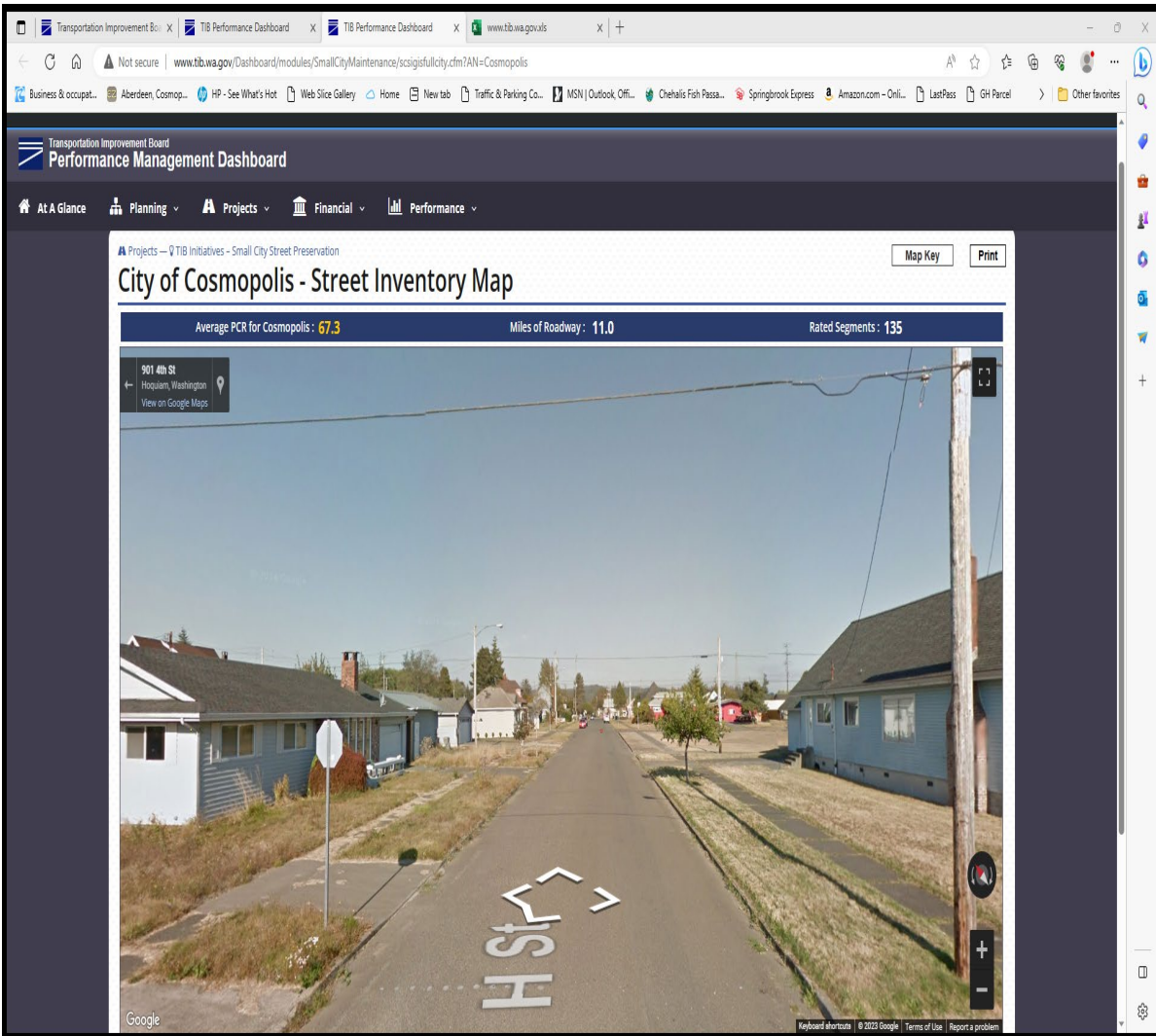
Keyboard shortcuts | © 2023 Google | Terms of Use | Report a problem

I Street
Paving – First
Street (US
101) to
Altenau

Fourth Street Paving – H Street to I Street B Street to Dead End

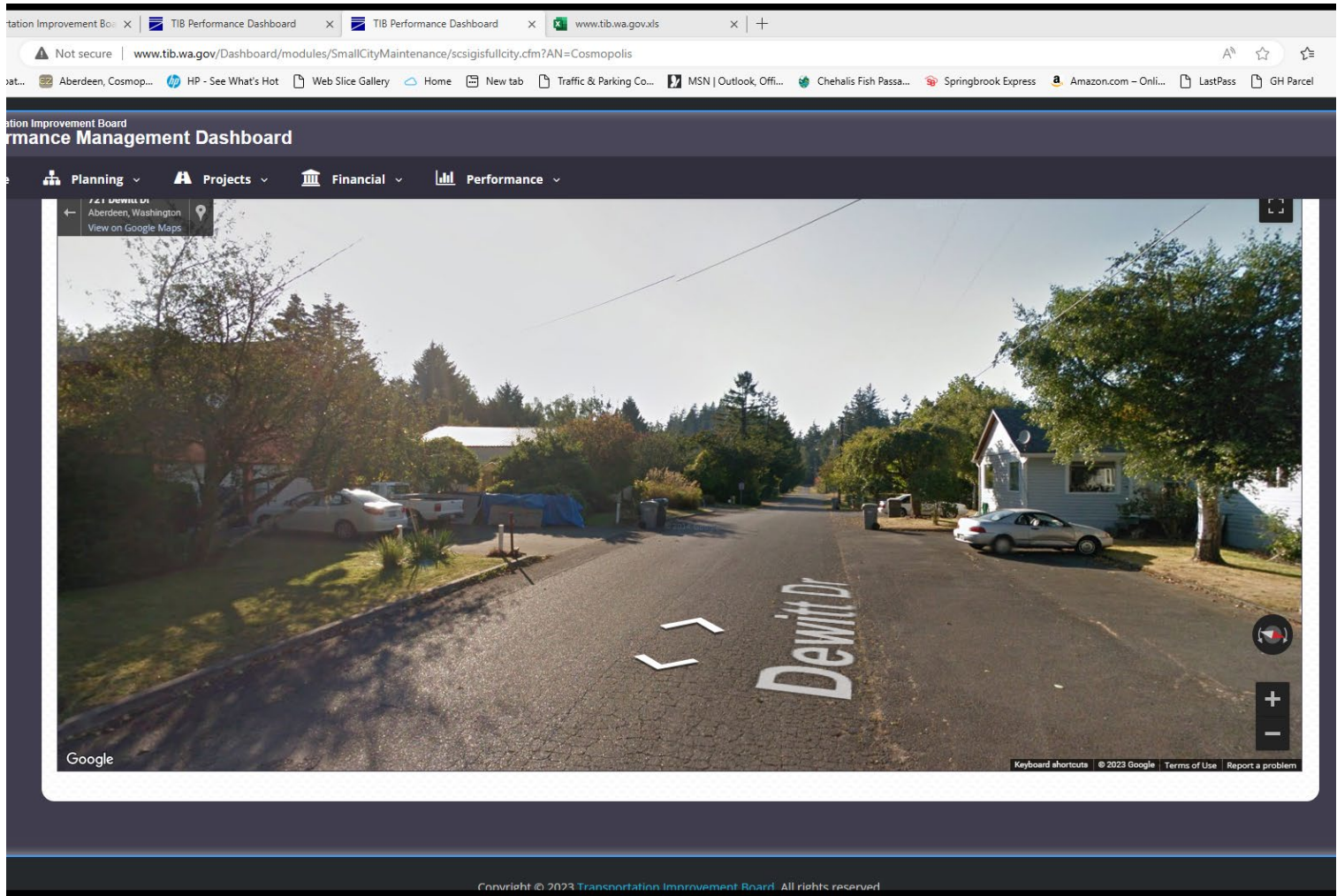
FROM	TO	MILES	LANES	WIDTH	ROADWAY SURFACE	PCR SCORE	RATING STATUS	DATE RATED
H STREET	I STREET	0.058	2	30	ACP	360	Fair	8/16/2022
B STREET	DEAD END	0.041	2	30	ACP	21	Reconstruction	8/16/2022

Fourth Street Paving – H to I Street B Street to Dead End



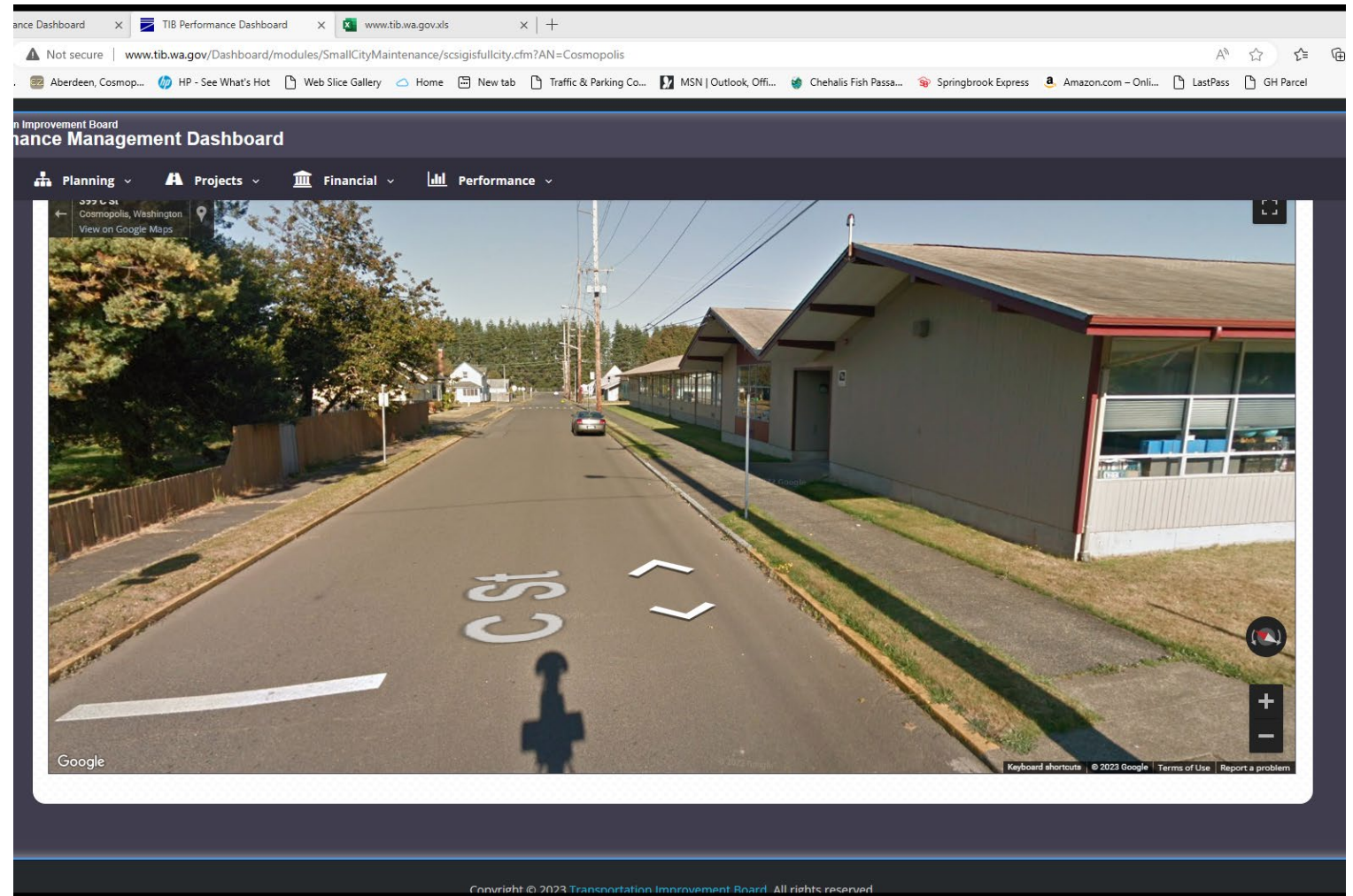
Dewitt Drive Paving – Altenau to Dead End

FROM	TO	MILES	LANES	WIDTH	ROADWAY SURFACE	PCR SCORE	RATING STATUS	DATE RATED
ALTENAU	825 DEWITT	0.099	2	20	ACP	45	Poor	8/16/2022
825 DEWITT	DEAD END	0.127	1	10	ACP	54	Fair	8/16/2022



Dewitt Drive
Paving –
Altenau to
Dead End

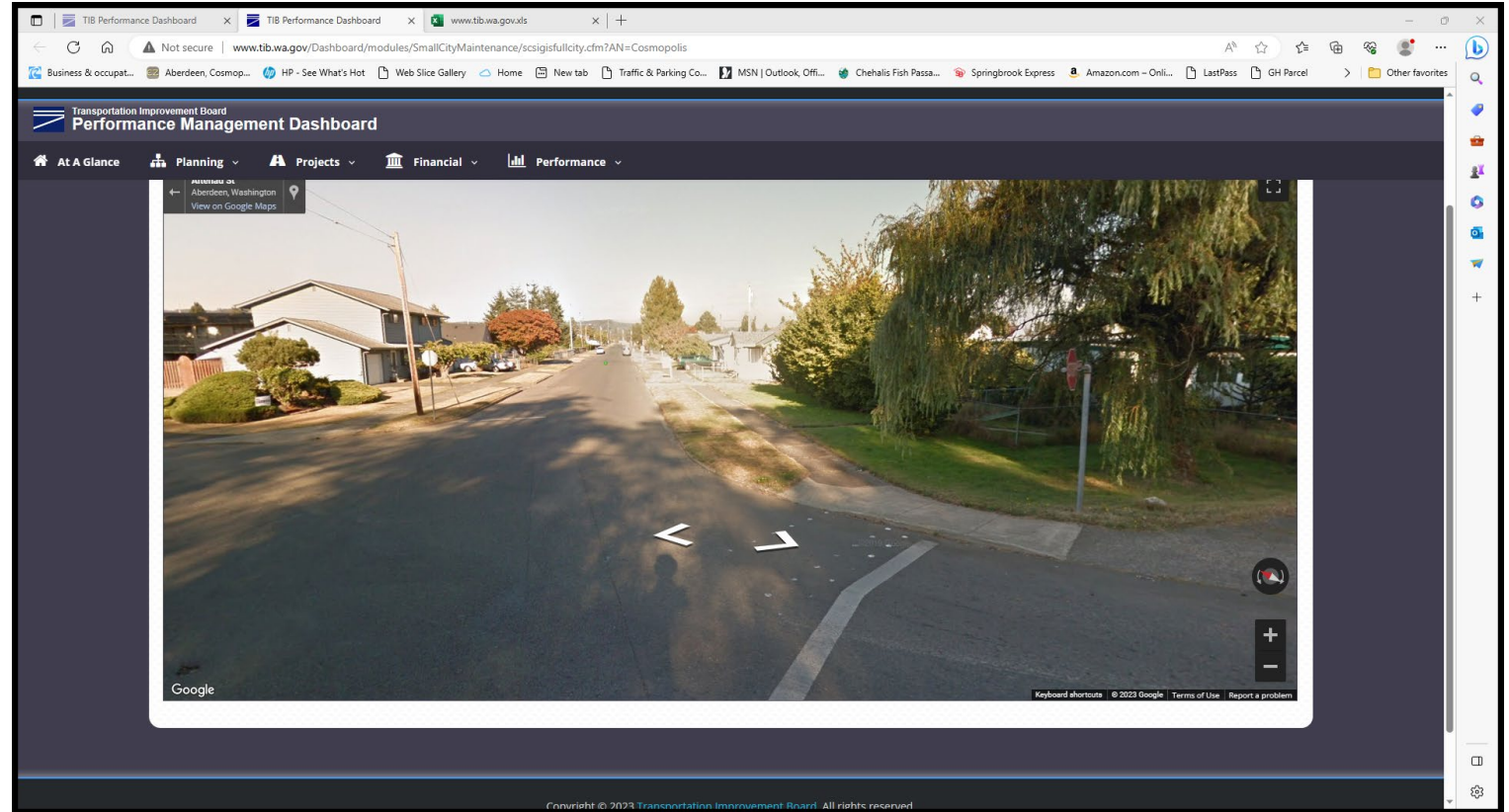
C Street Paving – First Street (US 101) to Fourth Street



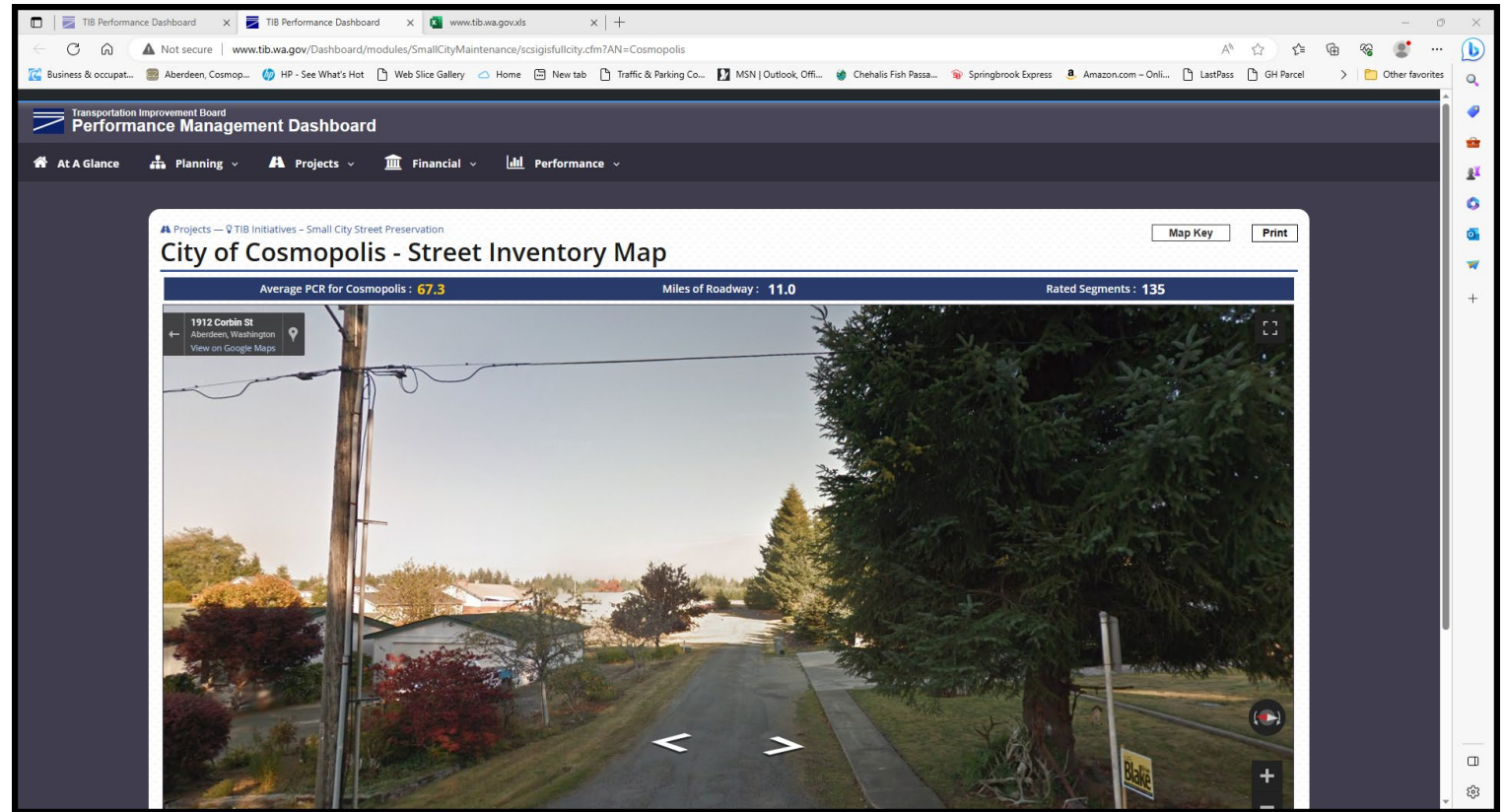
G Street Paving – First Street (US 101) to Altenau

FROM	TO	MILES	LANES	WIDTH	ROADWAY SURFACE	PCR SCORE	RATING STATUS	DATE RATED
FIRST (US 101)	SECOND	0.052	2	30	ACP	77	Good	8/16/2022
SECOND	THIRD	0.06	2	30	ACP	77	Good	8/16/2022
THIRD	FOURTH	0.06	2	30	ACP	77	Good	8/16/2022
FOURTH	FIFTH	0.06	2	30	ACP	81	Good	8/16/2022
FIFTH	SIXTH	0.06	2	30	ACP	81	Good	8/16/2022
SIXTH	ALTENAU	0.046	2	30	ACP	81	Good	8/16/2022

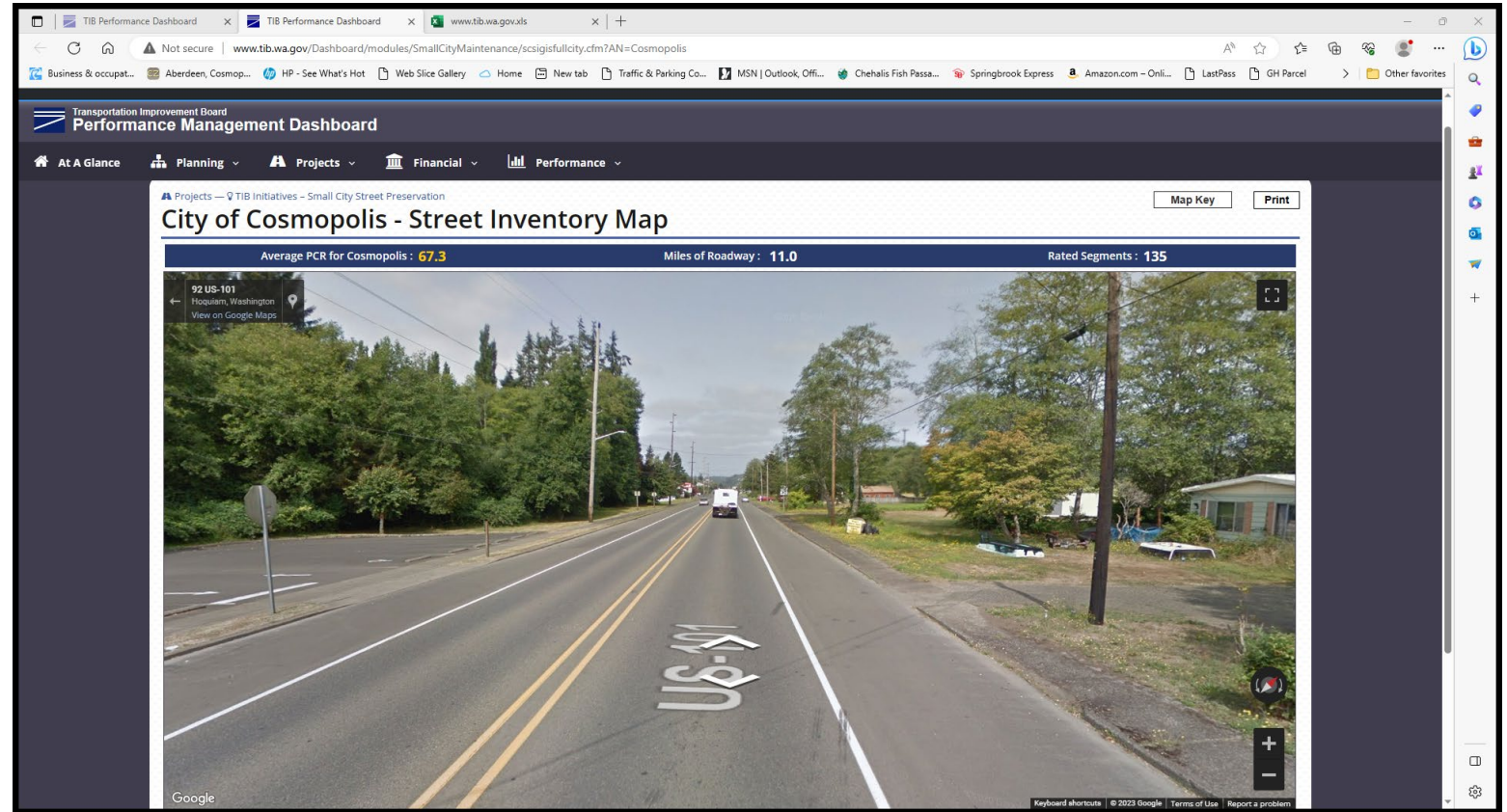
G Street
Paving – First
Street (US
101) to
Altenau



Washington
Street Paving
– Corbin to
Dead End



North 101 Sidewalk Extension – First Street Park and Ride to North City Limits



TIB Performance Dashboard x TIB Performance Dashboard x www.tib.wa.gov.xls x | +

Not secure | www.tib.wa.gov/Dashboard/modules/SmallCityMaintenance/scsigisfullcity.cfm?AN=Cosmopolis

Business & occupat... Aberdeen, Cosmop... HP - See What's Hot Web Slice Gallery Home New tab Traffic & Parking Co... MSN | Outlook, Offi... Chehalis Fish Passa... Springbrook Express Amazon.com - Onli... LastP

Transportation Improvement Board
Performance Management Dashboard


At A Glance Planning Projects Financial Performance

Projects - TIB Initiatives - Small City Street Preservation Map Key

City of Cosmopolis - Street Inventory Map

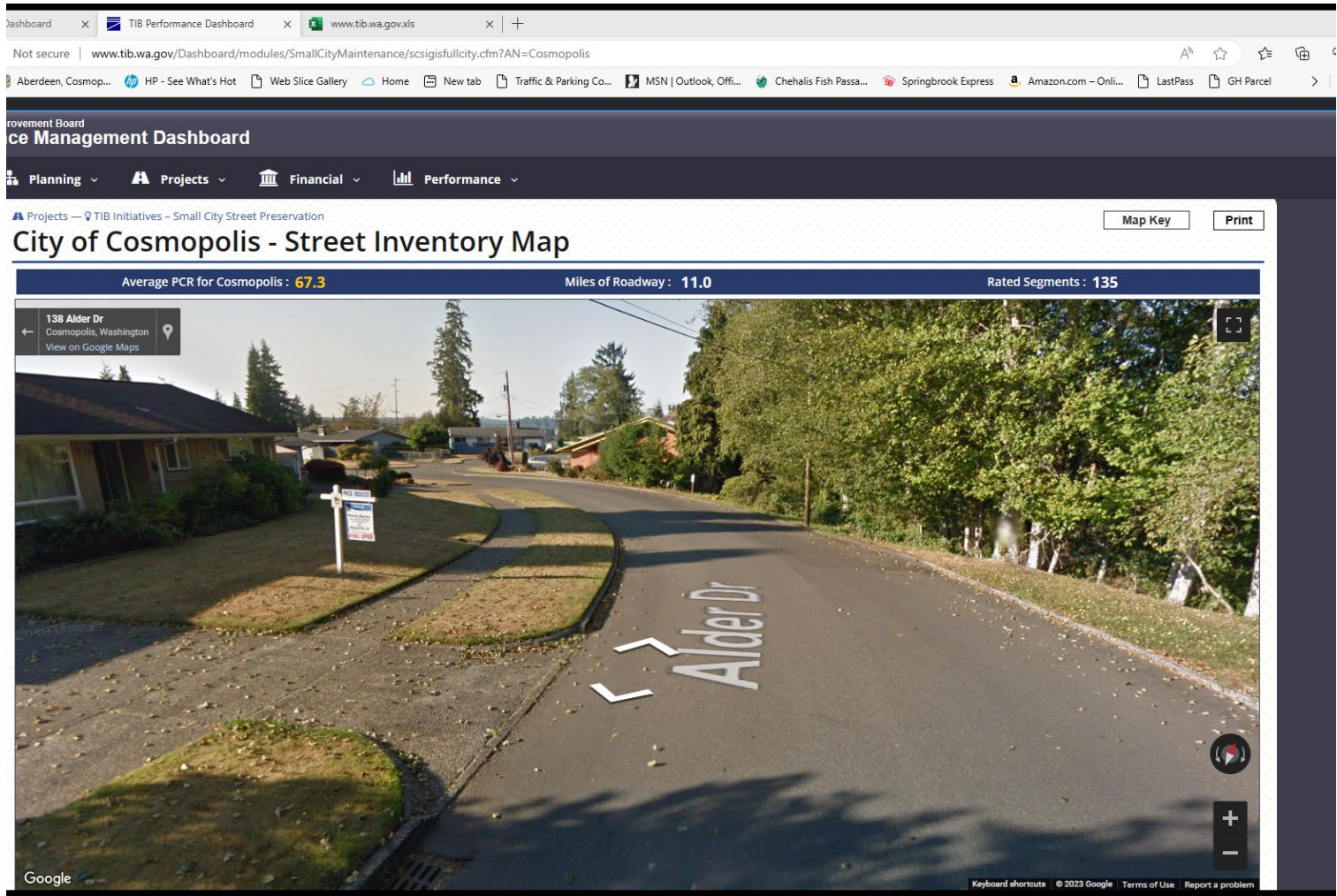
Average PCR for Cosmopolis : **67.3** Miles of Roadway : **11.0** Rated Segments : **135**

500 Mill Creek Dr
Cosmopolis, Washington
View on Google Maps



Google Keyboard shortcuts © 2023 Google Terms of Use

Mill Creek Drive Repair and Paving – C Street to Holly Ln.



Alder Drive
Repair &
Paving –
Holly Lane to
Altenau