

APPLICATION FOR TAX ABATEMENT IN HOUSTON COUNTY, TEXAS AND CITY OF CROCKETT

APPLICANT INFORMATION

Date: 6/15/2023

Company Name Stealth Vision, LLC

Address 420 Lakeshore Drive

City Grapeland State TX Zip-Code 75844

APPLICANT MUST SUBMIT REPORT. (See Instructions)

Number of Employees 10

Annual sales: 400,000

Corporation: Partnership: Proprietorship:

PROJECT INFORMATION

TYPE OF FACILITY

(SEE INSTRUCTIONS)

- Manufacturing Facility
 - Wholesale Distribution Facility
 - Research Facility
 - Service Facility
 - Entertainment & Recreation Facility
 - Other Basic Industry
-

Proposed project location address and legal description

102 & 104 S. 7th. St, Crockett, TX 75835

Attach map and/or aerial showing the proposed site.

See attached

Jurisdictions: Houston County, Texas

Economic Information

Construction Estimates:

Start Month/Year 10 / 2023 Construction Man Years 2.5
Completion Date 3 / 2024 Peak Construction Jobs 5

Permanent Employment Estimates (PEE'S)


Current Plant Employment 0
Number of Plant Jobs Retained or 10 Created
At start/opening 4 in year 2024
5 years into operation 17 in year 2029

Estimated Appraised Value on Site

	Personal	Improvements
Value January 1 Proceeding Agreement	<u>0</u>	<u>179,840</u>
Est. Value of Improvements	<u>250,000</u>	<u>250,000</u>
Est. Value of Abated Properties after Abatement Expires	<u>258,867</u>	<u>500,550</u>
Value upon Completion of Project-Personal Property And Project improvements not Subject to Abatement	<u>0</u>	<u>0</u>

Company Representative to be contacted:

Name: John A. McCall, Jr


Signature of Company Official

Title President


Address: 700 E. Goliad Ave City Crockett State Texas Zip Code 75835

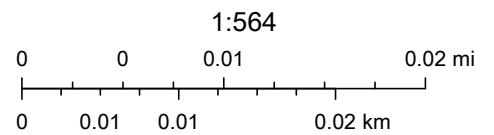
Telephone: 936-546-3937

Stealth Vision – 102 & 104 S. 7th. St



8/29/2023, 5:44:51 PM

-  School Districts
-  History Line
- History Labels
-  Parcels



Maxar, Microsoft, Map data © OpenStreetMap contributors, Microsoft, Facebook, Inc. and its affiliates, Esri Community Maps contributors, Map layer by Esri

Houston CAD

This product is for informational purposes and may not have been prepared for, or be suitable for legal, engineering, or surveying purposes. Users of this information should review or consult the