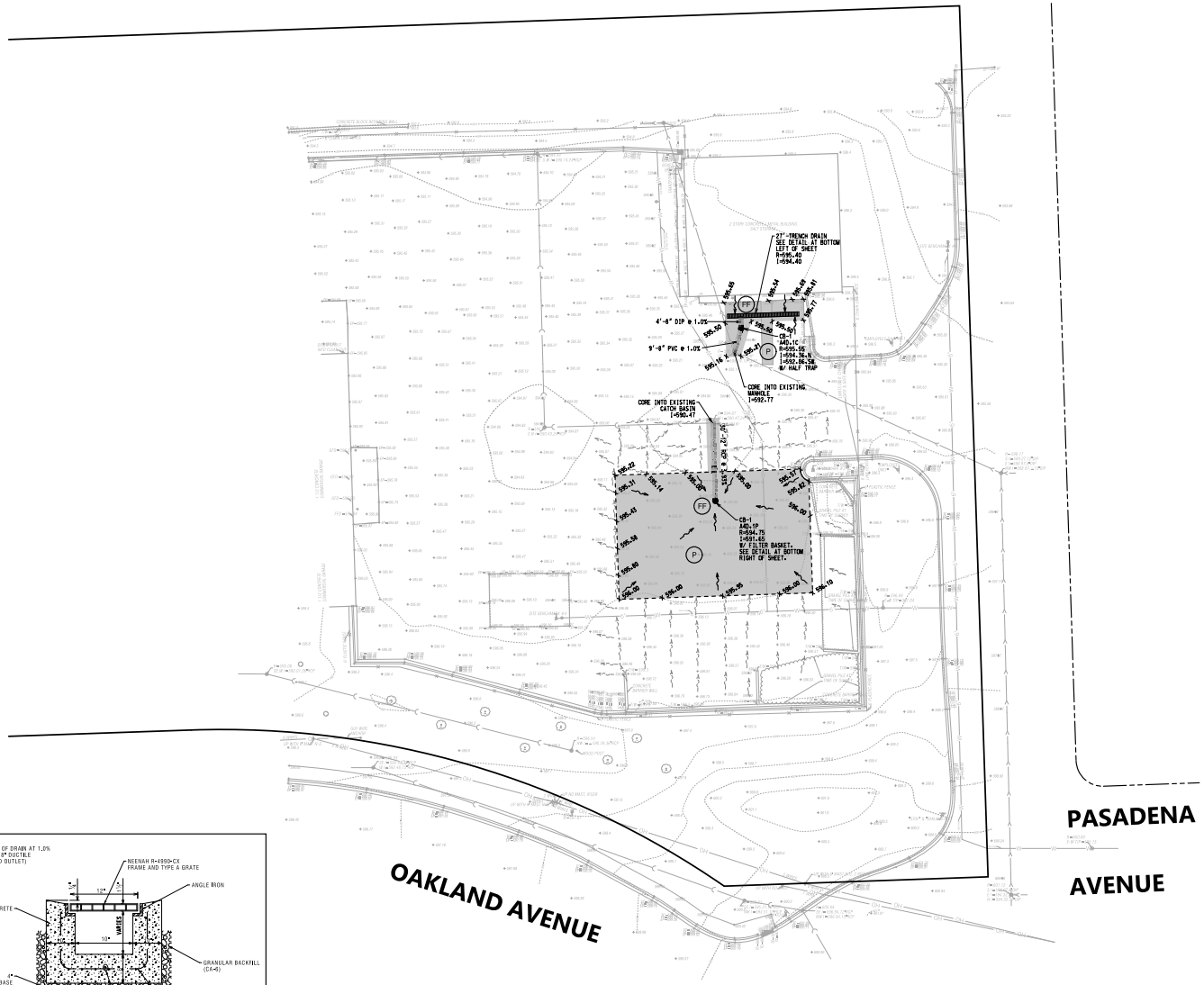

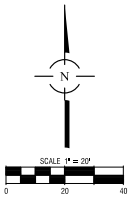

LEGEND

- EXISTING DRAINAGE
- PROPOSED DRAINAGE
- LOCAL DRAINAGE DIVIDE
- CATCH BASIN
- STORM SEWER
- INDICATES TRENCH BACKFILL REQUIRED

STORM STRUCTURE LEGEND

M-100
A4D,1P

- STRUCTURE ABBREVIATION
- STRUCTURE NUMBER
- FRAME AND LID TYPE
- DIAMETER & SIZE OF STRUCTURE
- TYPE OF STRUCTURE

STORM STRUCTURE ABBREVIATIONS

I = INLET
CB = CATCH BASIN
M = MANHOLE
E = FLARED END SECTION

1C - MANHOLE-NEENAH R-2594-C FRAME WITH TYPE "B" CLOSED LID
1P - INLET, CATCH BASIN-NEENAH R-2594-C WITH TYPE "C" GRATE
1B - INLET, CATCH BASIN-NEENAH R-4340-B WITH BEEHIVE TYPE GRATE

EROSION CONTROL SYMBOL LEGEND

- FF — FABRIC FILTER
- P — PAVING

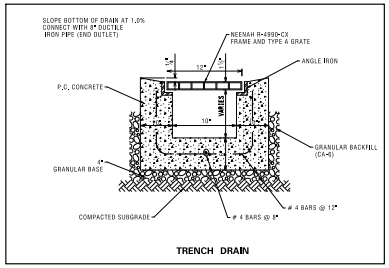

TRENCH DRAIN



NO.	DATE	REMARKS

NO.	DATE	REMARKS

GRADING, UTILITY, AND SOIL EROSION CONTROL PLANS

CREST HILL PUBLIC WORKS
BACK LOT RE-GRADING

CREST HILL, ILLINOIS

CONSULTING ENGINEERS
SITE DEVELOPMENT ENGINEERS
LAND SURVEYORS
9575 W. Higgins Road, Suite 700,
Rosemont, Illinois 60018
Phone: (847) 696-4400 Fax: (847) 696-4005
SPACECO INC.

FILENAME: 10520.02CONN_GRUT

DATE: 08/18/2023

JOB NO. 10520.02

SHEET
GRUT
6 OF 8

N:\Projects\10520\10520.02\ENG\10520.02CONN_GRUT.dgn Default User=jckapustiak